



Preliminary Phase I Hazardous Material Assessment Technical Memorandum

Subject: Preliminary Phase 1 Hazardous Material Assessment

Project Name: I-215 Widening Project

Attention: Nevada Department of Transportation

Prepared By: Ilka D. Dinkelman/Jacobs Engineering Group Inc.
Matt Sugar/Jacobs Engineering Group Inc.

From: Ben Goldsworthy/Jacobs Engineering Group Inc.

Date: June 5, 2023

1. Project Background

Jacobs Engineering Group Inc. (Jacobs) has prepared this technical memorandum (TM) to identify and describe the potential hazardous material impacts identified during the Preliminary Phase 1 Hazardous Material Assessment associated with the Interstate-215 (I-215)/Bruce Woodbury Beltway Widening Project (I-215 Widening Project) from Pecos Road to Stephanie Street in Henderson, Clark County, Nevada (Figure 1). The City of Henderson (City), in cooperation with the Nevada Department of Transportation (NDOT) and the Federal Highway Administration (FHWA), is proposing this project because I-215 serves as an important connection between the City and Las Vegas and its surrounding metropolitan areas.

Clark County and the City have experienced significant population growth over the last decade. Between 2010 to 2020, Clark County experienced population growth by more than 300,000 residents and the City by more than 60,000 residents (U.S. Census Bureau 2010 and 2020); with regional populations projected to continue to rise. This segment of I-215 currently experiences congestion due to existing roadway deficiencies and regional population growth, which has increased current traffic volumes exceeding the roadway's capacity. Due to the existing roadway deficiencies and increased travel times, motor vehicle accidents have also increased, highlighting the need for roadway improvements.

2. Purpose

The purpose of this I-215 Widening Project is to eliminate existing roadway deficiencies and provide transportation improvements to serve existing and future growth areas by widening I-215, improve on/off interchanges and ramps, and construct a pedestrian bridge over Green Valley Parkway at Village Walk Drive.

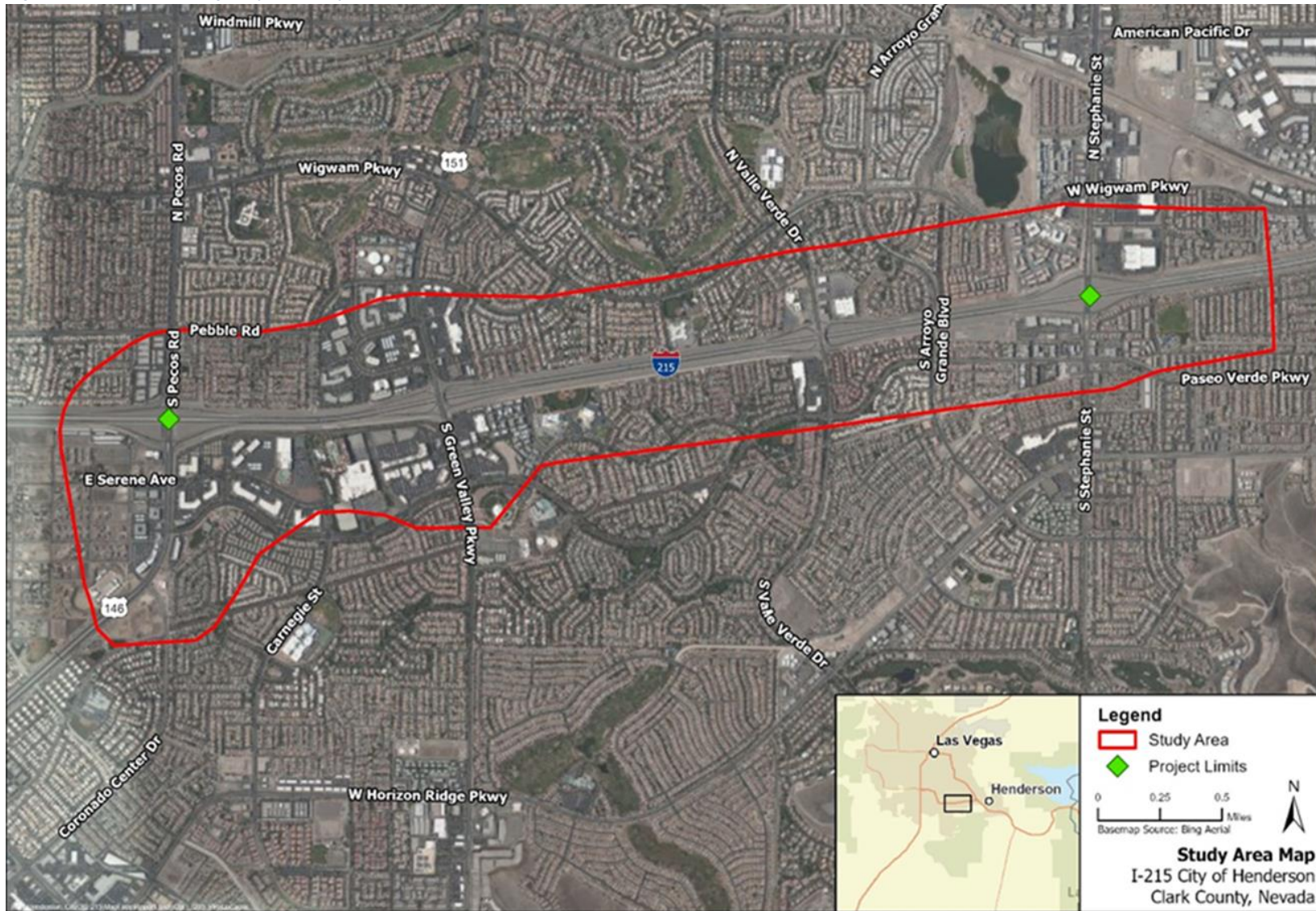
3. Methodology

This section summarizes the regulatory database search and site reconnaissance that were performed to identify hazardous materials impacts for the study area according to criteria specified in *Standard Practice for Environmental Site Assessments: Phase I Environmental Site Assessment Process* (ASTM E1527-21; ASTM 2021) and U.S. Environmental Protection Agency's (EPA's) standards and practices for all appropriate inquiries as presented in the *Code of Federal Regulations* Title 40, Part 312. Study area boundaries for this I-215 Widening Project are Pecos Road to the west and Stephanie Street to the east along the I-215 corridor.



Preliminary Phase I Hazardous Material Assessment Technical Memorandum

Figure 1. I-215 Widening Project Study Area Map





Preliminary Phase I Hazardous Material Assessment Technical Memorandum

3.1 Regulatory Database Search

The function of the regulatory database search is to search federal, state, and local environmental databases in accordance with ASTM Standard E 1527-21, using the required search distances. Jacobs retained Environmental Data Resources, Inc. (EDR) who conducted the regulatory database search consisting of a 1-mile radius surrounding the study area and is provided in the *EDR Area/Corridor Report Number 7192150*, as Attachment 1. EDR was also contracted to provide additional requested information for the site and immediately surrounding areas, including historical aerial photographs, topographic maps, and Sanborn maps. The EDR databases that were identified as part of the 1-mile search distance are summarized in Table 1.

The regulatory database information was crosschecked using the following Nevada Department of Environmental Protection (NDEP) resources:

- NDEP Superfund Sites in Nevada
- NDEP Site Cleanup Database
- NDEP Brownfields
- NDEP Solid Waste Facilities

3.2 Site Reconnaissance

Jacobs conducted a site reconnaissance on December 14 and 15, 2022, which was intended to gather field observations of properties within and around the study area and determine whether any properties and existing conditions exhibit potential environmental concerns. The site visit consisted of performing a windshield inspection of properties from rights-of-way as access was not pursued and the study area is located on numerous private properties. Site reconnaissance photographs are provided in Attachment 2. The following conditions were noted but are considered de minimis with little or no impact to the proposed Project:

- During the site reconnaissance, homeless encampments were observed along I-215 in the proposed study area. The homeless encampments contained miscellaneous materials and debris typical of homeless groups or communities.
- Stormwater management and diversion infrastructure was observed as the study area and immediate surroundings are developed with commercial properties, paved driveways and parking areas. Although no notable release or spills were observed or have been reported as part of this TM, any such incident is prone to hazardous material migration into the conveyance system and/or the public treatment system.

Neither of these conditions observed during the site reconnaissance pose environmental concerns to the proposed I 215 Widening Project.



Preliminary Phase I Hazardous Material Assessment Technical Memorandum

Table 1. EDR, Inc. Databases Searched within 1-Mile Radius of I-215 Widening Project

Database	Database Information	Search Date	Target Property (0 mile)	Number of Sites (0.01 to 0.25 mile)	Total Plotted Sites (0 to 1 mile)
CERCLA (SEMS)	Hazardous waste sites, potentially hazardous waste sites, and EPA Superfund Program remedial activities	10/27/2022	0	1	1
RCRA-LQG	LQGs that generate more than 1000 kg of hazardous waste or 1 kg of acutely hazardous waste per month	6/28/2022	0	1	1
RCRA-VSQG (formerly CESQG)	VSQGs that generate less than 100 kg of hazardous waste or 1 kg of acutely hazardous waste per month	6/28/2022	0	1	1
RCRA-NonGen/NLR	NonGens/NLRs that do not presently generate hazardous waste	6/28/2022	1	2	3
SSTS	All registered pesticide-producing establishments	07/18/2022	1	0	1
FTTS	All FIFRA and TSCA tracking	4/9/2009	3	1	4
HIST FTTS	All FIFRA/TSCA tracking	4/10/2007	3	1	4
UST	USTs listed under RCRA Subtitle 1	9/12/2022	1	2	3
US Mines/ Abandoned Mines	Inventory of land and water impacted by past mining	8/22/2022	0	3	3
ECHO	ECHO information	9/30/2022	0	19	19
ERNS	Reported releases of oil and hazardous substances (source is EPA)	6/21/2022	1	2	3
FINDS	Facility information and "pointers" to other information sources with more details (source is EPA/NTIS)	10/24/2022	0	30	30
SHWS	Case list for active, non-UST hazardous waste, and regulated substance corrective actions	12/26/2013	0	2	15
SWRCY	Inventory of SWRCYs, local landfills, and solid waste disposal sites	8/10/2022	0	1	1
US Brownfields	Inventory of U.S. brownfields	09/14/2020	0	0	1
NPDES	Inventory of NPDES permitted wastewater facilities	12/21/2020	2	53	55



Preliminary Phase I Hazardous Material Assessment Technical Memorandum

Table 1. EDR, Inc. Databases Searched within 1-Mile Radius of I-215 Widening Project

Database	Database Information	Search Date	Target Property (0 mile)	Number of Sites (0.01 to 0.25 mile)	Total Plotted Sites (0 to 1 mile)
EDR Hist Auto	Inventory of EDR exclusive historical automobile stations	NR	0	3	3
EDR Hist Cleaner	Inventory of EDR exclusive historical cleaners	NR	0	4	4
NV RGA HWS	RGA HWS facilities list	NR	0	2	2
Financial Assurance	Financial assurance information	NR	0	2	2
TOTALS			12	147	159

Notes:

Auto = automobile

CERCLA = Comprehensive Environmental Response, Compensation, and Liability Act

CESQG = conditionally exempt small quantity generator

ECHO = Enforcement and Compliance History Online

EDR = Environmental Data Resources, Inc.

EPA = U.S. Environmental Protection Agency

ERNS = Emergency Response Notification System

FIFRA = Federal Insecticide, Fungicide, and Rodenticide Act

FINDS = Facility Index System

FTTS = FIFRA/TSCA Tracking System

Hist = historical

HIST FTTS = Historical FIFRA/TSCA Tracking System

HWS = hazard waste site

kg = kilogram(s)

LGQ = large quantity generator

NLR = no longer regulated

NonGen = nongenerating or nongenerator

NPDES = National Pollutant Discharge Elimination System

NR = not reported

NTIS = National Technical Information Service

NV = Nevada

RCRA = Resource Conservation and Recovery Act

RGA = Recovered Government Archive

SEMS = Superfund Enterprise Management System

SHWS = State Hazardous Waste Site

SSTS = Space-Based Surveillance and Tracking System

SWRCY = Solid Waste Recycling Facility

TSCA = Toxic Substances Control Act

TSCS = Toxic Substances Control Act Chemical Substances

UST = underground storage tank

VSQG = very small quantity generator



Preliminary Phase I Hazardous Material Assessment Technical Memorandum

4. Preliminary Phase 1 Hazardous Material Assessment Findings

4.1 Identified Sites

A list of sites within or adjacent to the project corridor was generated using the information from the regulatory database search. A total of 12 sites were identified and reviewed to determine whether documented releases of hazardous material are considered a concern or whether soil or groundwater could be impacted; these sites are listed in Table 2.

The most notable regulatory databases that were identified include 1) historical auto which indicates past use as an auto station typical of fuel service and/or automobile repairs, 2) UST, which indicates past or current use of underground storage and 3) brownfields, which indicate real property has been complicated by the presence of potential hazardous substances, pollutant, or contamination. As a result, a brief summary of the sites associated with these three regulatory databases are described below:

- Hillsdale Chevron—This site is located at 2600 Paseo Verde Parkway and appears to be within the study area but was redeveloped circa mid-2000s into the existing commercial building that currently occupies the property. Any environmental concern associated with past uses of this Hillsdale Chevron is limited and not expected to impact the proposed project based on the fact that the land has been redeveloped and the Hillsdale Chevron is no longer present.
- Cornerstone Park—This site located at the corner of I-125 and Stephanie Street is adjacent to the Project area and was entered into the State of Nevada's Brownfield Program in 2003 because of perchlorate contaminated groundwater and surface water derived from local ammonium production plants. Perchlorate concentrations were found to be decreasing in 2005 and 2006 and the property was redeveloped as a community park consisting of pavilions, corporate plaza area, basketball and volleyball courts, picnic areas, walking trails, and 31-acre water body.
- Smith Fuel Center #348—This site listed at 600 North Green Valley Parkway appears to be within the study area and is in the underground storage tank (UST) database. No releases and/or spills have been reported and the site is not listed on either NDEP's open or closed cases, which indicate environmental risks are limited and not anticipated to impact the project.

Table 3 summarizes identified facilities that are up to 0.25 mile distance from the study area.

4.2 Historical Aerial Photographs

The EDR report includes an aerial photograph package (reference number 7192150.8) for the years 1950 through 2017; the aerial photograph package is summarized in Table 4 and included with the EDR report in Attachment 1.

4.3 Historical Topographic Maps

EDR searched its topographic map library, and seven maps from 1952 through 2018 depict a portion of the I-215 Widening Project site property. These topographic maps are summarized in Table 5 and included in Attachment 1.

4.4 Sanborn Maps

EDR searched its Sanborn fire insurance map collection for the study area, but no coverage was available. A copy of the Sanborn search "no coverage" report is included in Attachment 1.

4.5 City Directory

EDR searched its city directory library, and the EDR Digital archive located directories from 2005, 2010, 2014 and 2017. The city directory summary is presented in Attachment 1.



Table 2: Hazardous Material Assessment Sites within the I-215 Widening Project Study Area

EDR Map ID	Facility Name	Street Address	Database Classification	Field Description	Field Values	Latitude/Longitude	EDR ID Number	Soil or Groundwater Impact	Relative Risk	Site Recon Observations
1	NDOT ROW I-515 (NDOT 3474)	I-215 to Paradise Hill Drive, CC	NPDES	Facility status	Terminated	36.02683871/115.0680306	EDR: S126508656	Crossgradient	Low	Could not locate
2	Smith's Fuel Center No. 348	600 North Green Valley Parkway	UST	Tank status	Currently in use	36.02664678/-115.0853266	EDR: U004240149	Crossgradient	Low	Confirmed fuel center; no significant staining observed and no registered LUST or historical release
3	NR	100 South Green Valley Parkway	ERNS	Incident date/time	6/1/2022/20:20	36.02306682/-115.0840528	EDR: 2022337581	Crossgradient	Low	Whole Foods Market and parking area; commercial use properties
				NRC report number	1337581	36.02306682/-115.0840528	EDR: 2022337581	Crossgradient	Low	
4	Cumorah Credit Union at Green Valley Ranch	2651 Paseo Verde Parkway	NPDES	Permit number	CSW-5969	36.01806238/-115.100164	EDR: S118250912	Crossgradient	Low	Women's care center and clinic
A5	Post Transportation Company	Building T30 BMI	RCRA NonGen/ NLR	EPA ID	EPA: NVD034928473	36.01620129/-115.1013009	EDR: 1000394179	Crossgradient	Low	Could not locate
A6	Pioneer Americas	8000 Lake Mead Drive	SSTS	Registration number	061667NV 001	36.01620129/-115.1013009	EDR: 1005434898	Crossgradient	Low	Could not locate based on current address; does not appear to be located within study area.
A7	Titanium Metals Corporation		HIST FTTS				EDR: 1008190983		Low	
A8	Pioneer Chlor Alkali, Inc.		FTTS	Close date	NR		EDR: 1010008474		Low	
11	COH I-215 Regional Trail	Village View Drive	NPDES	Facility status	Terminated	36.02306125/-115.0955584	EDR: S123245983	Crossgradient	Low	No address provided
12	Hillside Chevron	2600 Paseo Verde Parkway	EDR Hist Auto			36.01874116/-115.0996298	EDR: 1021013731	Crossgradient	Low	No longer exists; commercial business center complex currently at site.
13	Henderson Commerce Center	2520 Saint Rose Parkway	NPDES	Permit number	CSW-7572	36.01813749/-115.101044	EDR: S118251670	Crossgradient	Low	The Atrium; commercial business center
120	Cornerstone Park	Northwest corner of I-125 and Stephanie Street	US Brownfields ECHO			36.035972/-115.052319	EDR: 1016359726	Crossgradient	Low	Perchlorate clean-up remediation area; 12/13/2006 completion date

Notes:

I = Interstate
 ID = identification
 NDOT = Nevada Department of Transportation
 NR = Not reported
 NRC = National Response Center
 ROW = right-of-way



Table 3. Hazardous Material Assessment Sites outside 0.25 Mile the I-215 Widening Project Study Area

EDR Map ID	Facility Name	Street Address	Database Classification	Field Description	Field Value	Latitude/Longitude	EPA-ID	EDR ID	Comment
B14/15	Ameri-Kleen Corporation	701 North Green Valley Parkway, No. 200	FINDS, FTTS, HIST FTTS	Registry ID	110022301043	36.02680811/-115.0859841	110022301043	1016335025	
16	FKC Contractors	North Arroyo Grande Boulevard	SHWS	Facility ID	H-000900	36.02896657/-115.0558436		S118153838	No address provided
17	NR	2417 Worchester Road	ERNS	NRC report number	566213	36.02423234/-115.094103		2001566213	
18	Polo Cleaners	43 South Stephanie Street, Suite 140	EDR Hist Cleaner			36.02760363/-115.0474267		1018480844	No longer cleaner.; pet store
19	GCL Office Building	2450 St. Rose Parkway	NPDES	Permit number	CSW-3866	36.02003471/-115.1013659		S118249140	
20	COH I-215 Regional Trail	Village View Drive	ECHO	Registry ID	110070380884	36.02323928/-115.0860902	110070380884	1024452974	No address provided
C21/22	Life-Time Fitness	2425 Village View Drive	FINDS, NPDES	Permit number	CSW-35482	36.02272467/-115.0935757		S118249000	
23	St. Rose Coronado Medical	St. Rose Parkway and Coronado	NPDES	Facility status	Terminated	36.01585076/-115.1022288		S117939369	No address provided
24	District at Green Valley, Phase 1	2225 Village Walk Drive	NPDES	Facility status	Terminated	36.02163145/-115.0856382		S118248987	
D25-27	Ladera Villas Condominium Flats Unit 1	1525 Spiced Wine Avenue	FINDS, NPDES	Registry ID	110059854849	36.02957572/-115.0528302	110059854849	1016880463	
D28	Loretto Bay	1525 Spiced Wire	NPDES	Facility status	Terminated	36.02963969/-115.0523508		S117938295	
29	District Parcel TI	2245 Village View Drive	NPDES	Facility status	Approved	36.02289157/-115.0883263		S128962950	
E30	Mission Drive	APN 179-32-101-012	NPDES	Permit number	CSW-45981	36.02585125/-115.0838884		S125362250	No address provided
F31/32	St. Rose Corporate Center (St. Rose Street and Coronado)	2580 St. Rose Parkway	NPDES, FINDS, ECHO	Permit number	CSW-42628	36.01656572/-115.1024959		S118872623	
F33	Sansone (St. Rose Street and Coronado)			Facility status	Terminated			S118247413	
G34	Heavy Duty LLC	2470 St. Rose Parkway, Suite	US MINES	Mine ID	2602582	36.01916678/-115.1016673		1015767064	From G38; likely office location of mining co. affiliate
E35	Villa Azure	APN 178-16-718-000	NPDES	Facility status	Terminated	36.02595973/-115.0837617		S117938521	No address provided
E36	Cadence Neighborhood 1, Lot F4	APN 179-05-311-004	NPDES	Permit number	CSW-39675	36.02595973/-115.0837617		S117938518	No address provided
E37	Cadence Neighborhood 1, Lot I3	APN 179-08-111-003	NPDES	Permit number	CSW-39674	36.02595973/-115.0837617		S117938517	No address provided
G38	Heavy Duty LLC	2470 St. Rose Parkway, Suite No. 308	Abandoned Mines			36.01925024/-115.1017494		1024916589	From G34; likely office location of mining co. affiliate
G39	International Oil and Gas Holding	2470 St. Rose Parkway	EDR Hist Auto					1021012308	
H41	Black Wash Mercury Spiller	38 Black Wash Way	SEMS	EPA ID	NVN000909536	36.02483039/-115.0946578	NVN000909536	1016139756	Residential
I43	Maple Cleaners and Shirt Laundry	55 South Valle Verde Drive, Suite 240	EDR Hist Cleaner			36.02574833/-115.0636715		1020034128	
I44	Raleys No. 131		FINDS	Registry ID	110004306457		NVR000057687	1001818079	
45	Congregation Ner Tamid	55 North Valle Verde Drive	NPDES	Permit number	CSW-5067	36.02920578/-115.063377		S118250370	
46	Loretto Bay	West of Stephanie Street and south of Wigwam Parkway	FINDS	Registry ID	110059853546	36.02980101/-115.0542992	110059853546	1015895374	No address provided
47	South Hills Community Church	9220 Manhattan	NPDES	Permit number	CSW-10115	36.0218985/-115.103102		S118247329	



Table 3. Hazardous Material Assessment Sites outside 0.25 Mile the I-215 Widening Project Study Area

EDR Map ID	Facility Name	Street Address	Database Classification	Field Description	Field Value	Latitude/Longitude	EPA-ID	EDR ID	Comment
J50	Sunflower Cleaners	50 North Valle Verde Drive	EDR Hist Cleaner			36.0294283/-115.0626168		1020097989	
K52	Corporate Center VI	2360 Corporate Circle	NPDES	Permit number	CSW-7529	36.0255564/-115.0885146		S118251653	Same as K56
53	Parcel 33 GVR	Northeast corner of Paseo Verde Parkway Green Valley Parkway	NPDES	Permit number	CSW-414	36.0224604/-115.0822687		S118249727	No address provided
54	Unnamed ES Chapata Drive and Casady Hollow Avenue	Northeast corner of Chapata Drive and Casady Hollow Avenue	NPDES	Permit number	CSW-47844	36.02819888/-115.0430197		S126509563	No address provided
55	Green Valley Streetscapes Phase III	Green Valley Parkway and Paseo Verde	NPDES	Permit number	CSW-46635	36.0205104/-115.0836316		S126508925	No address provided
K56	Mobile Pro Gear, LLC	2360 Corporate Circle, Suite 400	ECHO	Registry ID	110069494924	36.02572886/-115.0885386	110069494924	1019915687	Same as K52
L57	Terrible's No. 429	1420 Paseo Verde Parkway	UST	Tank status	Currently in use	36.02659671/-115.0478753		U004109034	
M59	Henderson Constant Care	2581 St. Rose Parkway	FINDS	Registry ID	110070117023	36.01500504/-115.102876	110070117023	1024021699	
60	Smith's One Hour Photo No. 348	1000 West Green Valley Parkway, Building E	ECHO	Registry ID	110004304299	36.02782059/-115.0843507	NVR000003012	1001488916	Confirm Smith's complex
61	Loretto Bay	1525 Spiced Wire	ECHO	Registry ID	110059852440	36.03046022/-115.0537103	110059852440	1016880356	
62	Dollar Self Storage	20 Arroyo Grande	NPDES	Permit number	CSW-48370	36.02627405/-115.0560936		S126509848	
63	Best Storage Henderson	3290 East Oleta Avenue	NPDES	Permit number	ISW-2753	36.02280812/-115.1049272		S126510155	
N64	Centerpointe Care Campus	2151 Village Walk Drive	ECHO	Registry ID	110070568842	36.02299727/-115.0805189		1025902740	
N66	Elysian at Green Valley		NPDES	Permit number	CSW-39202		S128961939		
68	Lamps Plus	30 North Stephanie Street	NPDES	Permit number	CSW-4476	36.03226535/-115.0467179		S118249962	
O69	Stephanie Apartments							S118249486	
O70	Paseo Commons	1480 Paseo Verde Parkway	NPDES, SHWS, RGA HWS	Permit number	CSW-40988	36.02683871/-115.0502278		S111027637	
O74	Redus Nevada, LLC, APN 178-21-501-015							S116151291	
75	CVS Pharmacy No. 6717	60 North Valle Verde Dr	RCRA-LOG	EPA ID	NVR000086827	36.03007916/-115.0629661	NVR000086827	1014926033	Business unchanged
L76	Caribbean Cooker at Renies	65 South Stephanie Street	NPDES	Permit number	CSW-12394	36.02619616/-115.0474096		S118247551	
77	Rectangular Rapid Flashing Beacon Phase 2	Arietta Place and Reunion Drive	NPDES	Permit number	CSW-44302	36.02779/-115.0420814		S121898571	No address provided
78	Stephanie and Wigwam Retail Center	50 North Stephanie Street	NPDES	Permit number	CSW-21128	36.03229316/-115.0439408		S118248232	
P80	Protogym	1441 Paseo Verde Parkway	NPDES	Permit number	CSW-44148	36.02622398/-115.0489985		S121898489	
Q81	Marriott Springhill and TPS			Facility status	Terminated	36.02614888/-115.0499949	S117939216		
R84	Popeyes	60 North Stephanie Street	NPDES	Permit number	CSW-38953	36.03297459/-115.0466871		S117938301	
85	Phillips AL the Cleaner Inc.	1000 North Green Valley Parkway	EDR Hist Cleaner			36.02894988/-115.0847102		1018721823	
S88		2280 Paseo Verde Parkway	FINDS	Registry ID	110069562752	36.01977044/-115.0867819	110069562752	1022285410	



Table 3. Hazardous Material Assessment Sites outside 0.25 Mile the I-215 Widening Project Study Area

EDR Map ID	Facility Name	Street Address	Database Classification	Field Description	Field Value	Latitude/Longitude	EPA-ID	EDR ID	Comment
S89	The District Pad 2, Project No. 16-222, North Parking Garage			Registry ID	110059847509		110059847509	1014805242	
T95	Tuscany Parcel 5	2490 Paseo Verde Parkway, Suite 120	ECHO	Registry ID	110069584694	36.01969533/-115.0966507	110069584694	1022286562	
U96	DV Luxury Resort LLC	2275 Corporate Center, Suite 280	PRP			36.02737555/-115.0887543		1026589808	
R97	17th and Vine at Z Traverse Point	64 North Stephanie Street	NPDES	Permit number	CSW-4318	36.03306916/-115.0467384		S118249855	
98	Pecos Road and I-215 Trail Bridge	E I-215 and Pecos Road	NPDES	Permit number	CSW-48864	36.02545904/-115.0466391		S127562252	
99	Sandwedge Channel at Windwill Parkway	Sandwedge Channel	NPDES	Permit number	CSW-47519	36.03007082/-115.065661		S126509398	
U100	XO Communications of Nevada	2240 Corporate Circle	HMRI	Facility ID	6284	36.02773993/-115.0887817		S107601434	
U101	Allied Electric Sign and Awning Company		FINDS	Registry ID	110070305715		110070305715	1024393321	
102	Firestone at Durango and Edna	2640 Pecos Ridge	NPDES	Permit number	CSW-27326	36.0270807/-115.1004208		S118248673	
103	Henderson Event Center	200 South Green Valley Parkway	NPDES	Permit number	CSW-47879	36.01923633/-115.0828132		S126509584	Remains event center
104	Arroyo Summit	Stephanie Street and Arroyo Grande Boulevard	NPDES	Permit number	CSW-21271	36.03125014/-115.0584084		S118248250	No address provided
105	7-Eleven of Nevada Inc.	2470 Paseo Verde Parkway	EDR Hist Auto			36.01955902/-115.0959419		1020687993	Currently business park; 7-Eleven not at this location
106	Pit Stop	2605 St. Rose Parkway	UST	Tank status	Currently in use	36.01407307/-115.1042766		U004316053	Currently Chevron
107	Reunion Trails Park	Chapata Drive	NPDES	Permit number	CSW-18239	36.02614888/-115.0429101		S118248071	No address provided
V109	Winco No. 112	80 North Stephanie Street	NPDES	Permit number	CSW-21379	36.03351695/-115.0443277		S118248262	
W110	Henderson Mob	1505 West Wigwam Parkway	NPDES, FINDS	Facility status	Terminated	36.03347523/-115.0498545		S118251391	
W111				Registry ID	110059821037	110059821037	1014805185		
X113	Cornerstone M-F/Snr	1545 West Wigwam Parkway	ECHO	Registry ID	110069601238	36.03318876/-115.0506318	110069601238	1022287526	
Y114	Jiffy Lube	130 South Stephanie Street	SWRCY			36.02441871/-115.0467487		S112364870	Remains a Jiffy Lube
116	Pebble Gagnier Sec	Pebble Road	NPDES	Facility status	Terminated	36.0277594/-115.0978697		S118249345	No address provided
117	Parcel 33 Green Valley Ranch	2092 Desert Shadow Trail	NPDES	Facility status	Terminated	36.02071903/-115.0793752		S118250166	

Notes:

APN = Assessor's Parcel Number
NR = Not reported



Preliminary Phase I Hazardous Material Assessment Technical Memorandum

4.6 Additional Environmental Record Sources

4.6.1 U.S. Environmental Protection Agency

A database search was performed on the EPA National Priorities List (NPL). There are no known active or archived NPL or non-NPL sites within 1-mile of the I-215 Widening Project.

4.6.2 Nevada Division of Environmental Protection

A database search was performed at the NDEP website for additional information on sites within the study area. Brownfields sites and ongoing corrective action sites are summarized in the following subsections.

Brownfields Sites

One primary Brownfields site—Cornerstone Park—is located within 0.25 mile of the study area. The Brownfield site identified was also observed in the field. Cornerstone Park is approximately 0.25 mile north of I-215 and became part of a redevelopment effort in 2001. The Site's registry ID is 1100442141980. The site was formerly a gravel mine that consisted of a concrete batch plant and asphalt mixing plant dating from the 1950s until closure in 2001. Localized groundwater and surface water were found to be contaminated by perchlorate from local ammonium perchlorate production plants. In 2003, the City entered the Nevada Brownfield Program and began investigating groundwater, site soils and surface water contamination. A risk assessment was completed to determine whether the surface water bodies and surrounding soils were suitable for their intended use. The site has been redeveloped as a community park providing large pavilions, corporate plaza area, basketball and volleyball courts, picnic areas, walking trails, and 31-acre water body.

Petroleum Fund Cases

According to NDEP Corrective Actions, no leaking underground storage tanks and non-leaking underground storage tank corrective action open cases are located within 0.25 mile of the I-215 study area boundary.

Historical Burn Pits

NDEP was contacted regarding potential historical burn pits east of the study area that spread dioxin-contaminated ash (Attachment 3). NDEP searched its GIS map of open and closed cases near the I-215 study area to confirm the location and presence of any dioxin-contaminated ash. NDEP's search concluded that none of the releases were ash or dioxins, rather they were petroleum hydrocarbon or dry-cleaning solvent releases.



Preliminary Phase I Hazardous Material Assessment Technical Memorandum

Table 4. Summary of Historical Aerial Photographs

Year	Details ^a	Photo 1	Photo 2	Photo 3
1950	Flight year: 1950 Scale: 1" = 1000	I-215 has not been constructed. The Henderson is not developed. The topography is hummocky, indicating alluvial fan and overburden.	I-215 has not been constructed. The Henderson area is not developed. The topography is hummocky, indicating alluvial fan and overburden.	I-215 has not been constructed. This aerial photograph depicts the railroad and limited development, including small unpaved roadways along the railroad.
1954	Flight year: 1954 Scale: 1" = 1000	No significant changes at the project or surrounding area were depicted when compared to the previous aerial photograph.	No significant changes at the project or surrounding area were depicted when compared to the previous aerial photograph.	No significant changes at the project or surrounding area were depicted when compared to the previous aerial photograph.
1965	Flight year: 1965 Scale: 1" = 1000	Paved road SR 41 is depicted along with other unknown thoroughfares.	Paved road SR 41 is depicted along with other unknown thoroughfares.	No significant changes at the project or surrounding area were depicted when compared to the previous aerial photograph except that paved road SR 41 is depicted along with other arterial roadways. A surface working similar to mining activity (gravel mine) is depicted to the north and south of the railway along with buildings further east.
1972	Flight year: 1972 Scale: 1" = 1000	No significant changes at the project or surrounding area were depicted when compared to the previous aerial photograph except for an area of land disturbance depicted to the southwest.	No significant changes at the project or surrounding area were depicted when compared to the previous aerial photograph.	No significant changes at the project or surrounding area were depicted when compared to the previous aerial photograph except that the development of the buildings is denser.
1983	Flight year: 1983 Scale: 1" = 1000	No significant changes at the project or surrounding area were depicted when compared to the previous aerial photograph except for residential development to the southwest and a large tank depicted further north.	No significant changes at the project or surrounding area were depicted when compared to the previous aerial photograph except for arterial roadway expansion and the depiction of a large tank with surrounding land disturbance.	No significant changes at the project or surrounding area were depicted when compared to the previous aerial photograph except that structures are visible near the mine working.



Preliminary Phase I Hazardous Material Assessment Technical Memorandum

Table 4. Summary of Historical Aerial Photographs

Year	Details ^a	Photo 1	Photo 2	Photo 3
1994	Flight year: 1994 Scale: 1" = 1000	Commercial and residential development is widespread and denser. A portion of the Legacy Golf Club is depicted. Green Valley Parkway under construction to the east, and Wigwam Parkway appears under construction to the north. A second water tank is now depicted.	Commercial and residential development is widespread and denser. A portion of the Legacy Golf Club is depicted.	Commercial and residential development is widespread and denser. The mine operations appear to have expanded and large structures straddle the railway.
2010	Flight year: 2010 Scale: 1" = 1000	I-215 is depicted and significant development has occurred nearly covering all the visible areas.	I-215 is depicted and significant development has occurred nearly covering all the visible areas.	I-215 is depicted and significant development has occurred nearly covering all the visible areas. The former mine pit has filled with water.
2013	Flight year: 2013 Scale: 1" = 1000	No significant changes at the project or surrounding area were depicted when compared to the previous aerial photograph.	No significant changes at the project or surrounding area were depicted when compared to the previous aerial photograph.	No significant changes at the project or surrounding area were depicted when compared to the previous aerial photograph except that the Cornerstone Park areas has new development along the western edge.
2017	Flight year: 2017 Scale: 1" = 1000	No significant changes at the project or surrounding area were depicted when compared to the previous aerial photograph.	No significant changes at the project or surrounding area were depicted when compared to the previous aerial photograph.	No significant changes at the project or surrounding area were depicted when compared to the previous aerial photograph except that the Cornerstone Park areas has new development along the western edge and resembles conditions similar to present day.

^a Scale: 1 inch = 1,000 feet

Note:

SR = State Route



Preliminary Phase I Hazardous Material Assessment Technical Memorandum

Table 5. Summary of Historical Topographic Photographs

Year	Details	Photo 1	Photo 2
2018	7.5-minute, 24000 Las Vegas SE	No significant changes at the project or surrounding area were depicted when compared to the previous topographic map.	No significant changes at the project or surrounding area were depicted when compared to the previous topographic map.
2015	7.5-minute, 24000 Las Vegas SE	I-215 has been constructed and the area is densely populated based on the gray shading.	I-215 has been constructed and the area is densely populated based on the gray shading.
1984	7.5-minute, 24000 Las Vegas SE	No significant changes at the project or surrounding area were depicted when compared to the previous topographic map.	No significant changes at the project or surrounding area were depicted when compared to the previous topographic map.
1983	7.5-minute, 24000 Las Vegas SE	Paved road SR 41 is depicted, with access roads to the south. Development is depicted across the area but is sparse.	No significant changes at the project or surrounding area were depicted when compared to the previous topographic map except that sparse development across the image is sparse and highlights Clark County Industrial Plant Area.
1973	7.5-minute, 24000 Las Vegas SE	No significant changes at the project or surrounding area were depicted when compared to the previous topographic map.	No significant changes at the project or surrounding area were depicted when compared to the previous topographic map except that development is depicted to the west.
1967	7.5-minute, 24000 Las Vegas SE	The railway and a brief portion of a railyard is depicted to the east. An area representative of a small city is depicted along with labeling of gravel pits, gravel prospects, jeep trails, a pipeline, water tank and 1902 and 1915 wells.	Arterial roadways are depicted along with gravel prospects markings and jeep trails.
1952	15-minute, 62500 Las Vegas SE	The topographic maps depict a railway traversing in an east-to-west direction along with arterial roadways. Three intermittent streams are depicted, and gravel pit and water tank labels are visible. Topography slopes to northeast, with topographic high of 2300 feet. amsl.	A brief portion of a railway is depicted along with intermittent streams and a limited arterial roadway.

Notes:

amsl = above mean sea level

SE = southeast



Preliminary Phase I Hazardous Material Assessment Technical Memorandum

4.6.3 Nevada Division of Water Resources

According to the Nevada Division of Water Resources and the EDR well records database, a records search for wells located within or adjacent to the I-215 study area indicated one production well (Well 4), located in the project alignment area south of the I-215 along the upper shoulder of the roadway between South Green Valley Parkway and South Valle Verde Drive. The well was not field confirmed during the site reconnaissance. According to the well log, this is a public/municipal supply well for the City, it was completed on September 10, 1964, and it is 750 feet deep. No documentation indicates that the well has been removed or abandoned. Well specifications can be found in drillers log 8108 in Attachment 3.

The EDR well report illustrates the location of the wells within the study area boundary (refer to Figure 2). The EDR report identified two wells within the study area boundary as well location 25 associated with well 4 and well 21 associated with a monitoring well identified by name of Lake Mead and Stephanie and owned by Nevada Department of Transportation and near Cornerstone Park. The monitoring well was abandoned in 1998. Additional information about the wells is provided in Attachment 3. Based on information reviewed, the remaining wells that have been identified do not appear to be within the study area or are considered to require additional investigation.

4.6.4 City of Henderson, Nevada – Utilities Department

Jacobs contacted the City of Henderson Utilities Department/Engineering on May 10, 2023 regarding the status of Well #4. Information from the City of Henderson is pending. The Report will be updated if Jacobs receives noteworthy information about the reported well and/or if information received changes the conclusions of the report

5. Findings and Conclusions

The adjacent property comprised of the Cornerstone Park has an approximate 50-year history of gravel mining, the land was purchased by The City of Henderson, Nevada and was entered into the Nevada Brownfields Program in 2003. Environmental investigations have been performed to assess the conditions and determined that perchlorate impacts were present from two local ammonium production plants. Environmental investigation included assessment of surface water, site soils, and groundwater. Additionally, a risk-assessment was performed to understand if soil and surface water was suitable for their intended use. The results of previous environmental assessments have not been reviewed as part of this hazardous materials assessment; however, the site has been redeveloped as a community park. Based on the following information, environmental concerns for the I-215 widening Project are limited as it relates to past land use of the Cornerstone Park property:

- the former gravel mine property has been redeveloped under the brownfield program as Cornerstone Park and is used for public recreation and indicative that environmental contamination, if present is not at concentrations anticipated to be a concern to human health and/or the environment,
- reasonably attainable public information did not indicate ongoing corrective actions or signify any land use restrictions in place,
- there was no information to indicate that perchlorate impacts to surface water or site soils migrated beyond the Cornerstone Park property and since the Cornerstone Park is adjacent to the I-215 Widening Project, no contact with surface water and site soils respective to the I-215 widening Project is anticipated.
- Groundwater flow direction for the Project area is unknown but it likely follows the topography which in this case flows to the north. Based on this information, the I-215 widening Project is located upgradient to the south) of the Cornerstone Park property, thus groundwater impacts derived from the adjacent downgradient property are unlikely. However, the perchlorate impacts to groundwater seem to have derived from two local ammonium production plants and their locations are unknown. It is anticipated



Preliminary Phase I Hazardous Material Assessment Technical Memorandum

that construction activity for the I-215 widening Project will be shallow and will not encounter groundwater, but the depth to groundwater should be understood prior to I-215 widening Project construction. If groundwater and construction activities are considered proximal, further investigation into the location of the ammonium production plants may be required.

Based on the other information obtained and reviewed as part of this TM, concerns with historical or current use of hazardous materials in relation to the proposed project are not significant. However, developing a soil management plan prior to construction is recommended so that best management practices can be in place if unanticipated soil contamination or other regulatory environmental concerns were identified during construction activities. A site-specific soil management plan would provide guidance for the project if unanticipated environmental concerns are encountered.

6. Recommendations

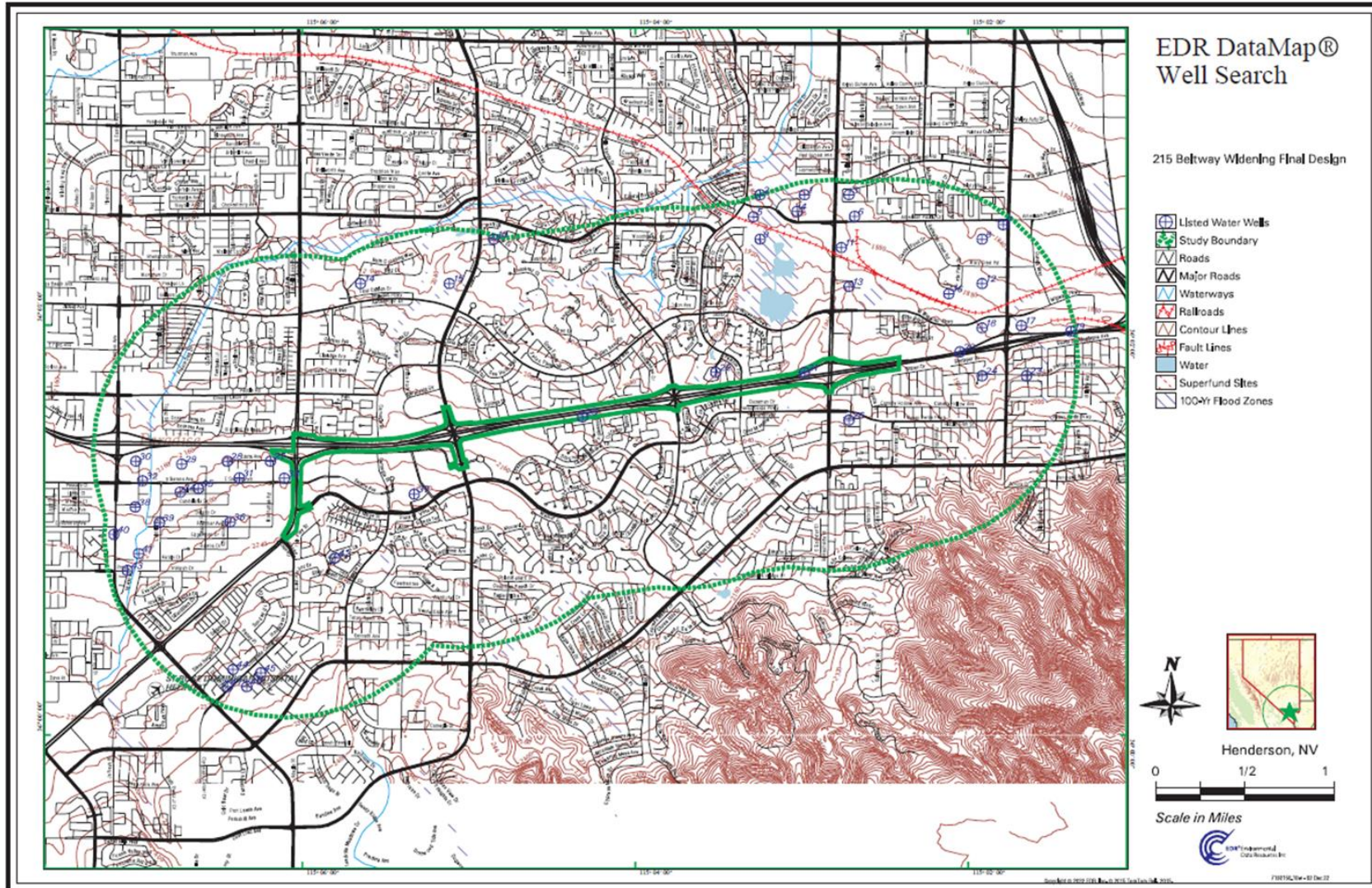
The following recommendations are based on the information gathered as part of this assessment:

- Develop understanding of the groundwater depth near the Cornerstone Park area to ensure construction activities for I-215 Project will not interfere with existing groundwater. Perchlorate impacted groundwater could be considered an exposure pathway if direct contact exists.
- Establish a soil management plan as a best management practice to support construction activities because undisclosed contamination could be encountered and/or residual impacts from other and/or unknown sources may be discovered.



Preliminary Phase I Hazardous Material Assessment Technical Memorandum

Figure 2. EDR DataMap Well Search





Preliminary Phase I Hazardous Material Assessment Technical Memorandum

7. References

ASTM International (formerly American Society for Testing and Materials). 2021. *Standard Practice for Environmental Site Assessments: Phase I Environmental Site Assessment Process*. ASTM E1527-21. November 1. ATM International: Washington, DC.

Nevada Division of Water Resources. Website review: water.nv.gov/mapping.aspx

Wyman, R.V. M. Karakouzian, V. Bax-Valentine, L. Peterson, S. Palmer, and D.B. Slemmons. 1993. *Geology of Las Vegas, Nevada, United States of America*. Bulletin of the Association of Engineering Geologists; (United States). Volume 30: Issue 1, pps. 33-78. March.



Preliminary Phase I Hazardous Material Assessment
Technical Memorandum

Attachment 1
EDR Area/Corridor Report Package,
Number 7192150



Preliminary Phase I Hazardous Material Assessment
Technical Memorandum

Attachment 1a
EDR Area/Corridor Report

215 Beltway Widening Final Design
Between Pecos Road and Stephanie Street
Henderson, NV 89074

Inquiry Number: 7192150.10s
December 05, 2022

EDR Area / Corridor Report



6 Armstrong Road, 4th floor
Shelton, CT 06484
Toll Free: 800.352.0050
www.edrnet.com

TABLE OF CONTENTS

SECTION	PAGE
Executive Summary	ES1
Mapped Sites Summary	2
Key Map	5
Map Findings Summary	6
Focus Maps	10
Map Findings	27
Orphan Summary	OR-1
Government Records Searched/Data Currency Tracking	GR-1

Thank you for your business.
 Please contact EDR at 1-800-352-0050
 with any questions or comments.

Disclaimer - Copyright and Trademark Notice

This Report contains certain information obtained from a variety of public and other sources reasonably available to Environmental Data Resources, LLC. It cannot be concluded from this Report that coverage information for the target and surrounding properties does not exist from other sources. This Report is provided on an "AS IS", "AS AVAILABLE" basis. **NO WARRANTY EXPRESS OR IMPLIED IS MADE WHATSOEVER IN CONNECTION WITH THIS REPORT. ENVIRONMENTAL DATA RESOURCES, LLC AND ITS SUBSIDIARIES, AFFILIATES AND THIRD PARTY SUPPLIERS DISCLAIM ALL WARRANTIES, OF ANY KIND OR NATURE, EXPRESS OR IMPLIED, ARISING OUT OF OR RELATED TO THIS REPORT OR ANY OF THE DATA AND INFORMATION PROVIDED IN THIS REPORT, INCLUDING WITHOUT LIMITATION, ANY WARRANTIES REGARDING ACCURACY, QUALITY, CORRECTNESS, COMPLETENESS, COMPREHENSIVENESS, SUITABILITY, MERCHANTABILITY, FITNESS FOR A PARTICULAR PURPOSE, TITLE, NON-INFRINGEMENT, MISAPPROPRIATION, OR OTHERWISE. ALL RISK IS ASSUMED BY THE USER. IN NO EVENT SHALL ENVIRONMENTAL DATA RESOURCES, LLC OR ITS SUBSIDIARIES, AFFILIATES OR THIRD PARTY SUPPLIERS BE LIABLE TO ANYONE FOR ANY DIRECT, INCIDENTAL, INDIRECT, SPECIAL, CONSEQUENTIAL OR OTHER DAMAGES OF ANY TYPE OR KIND (INCLUDING BUT NOT LIMITED TO LOSS OF PROFITS, LOSS OF USE, OR LOSS OF DATA) INFORMATION PROVIDED IN THIS REPORT.** Any analyses, estimates, ratings, environmental risk levels, or risk codes provided in this Report are provided for illustrative purposes only, and are not intended to provide, nor should they be interpreted as providing any facts regarding, or prediction or forecast of, any environmental risk for any property. Only an assessment performed by a qualified environmental professional can provide findings, opinions or conclusions regarding the environmental risk or conditions in, on or at any property.

Copyright 2022 by Environmental Data Resources, LLC. All rights reserved. Reproduction in any media or format, in whole or in part, of any report or map of Environmental Data Resources, LLC, or its affiliates, is prohibited without prior written permission.

EDR and its logos (including Sanborn and Sanborn Map) are trademarks of Environmental Data Resources, LLC or its affiliates. All other trademarks used herein are the property of their respective owners.

EXECUTIVE SUMMARY

A search of available environmental records was conducted by Environmental Data Resources, Inc (EDR). The report was designed to assist parties seeking to meet the search requirements of EPA's Standards and Practices for All Appropriate Inquiries (40 CFR Part 312), the ASTM Standard Practice for Environmental Site Assessments (E1527-21), the ASTM Standard Practice for Environmental Site Assessments for Forestland or Rural Property (E 2247-16), the ASTM Standard Practice for Limited Environmental Due Diligence: Transaction Screen Process (E 1528-14) or custom requirements developed for the evaluation of environmental risk associated with a parcel of real estate.

SUBJECT PROPERTY INFORMATION

ADDRESS

BETWEEN PECOS ROAD AND STEPHANIE STREET
HENDERSON, NV 89074

TARGET PROPERTY SEARCH RESULTS

The Target Property was identified in the following databases.

Page Numbers and Map Identifications refer to the EDR Area/Corridor Report where detailed data on individual sites can be reviewed.

Sites listed in ***bold italics*** are in multiple databases.

STANDARD ENVIRONMENTAL RECORDS

Federal ERNS list

ERNS: Emergency Response Notification System

A review of the ERNS list, as provided by EDR, and dated 06/14/2022 has revealed that there is 1 ERNS site within the requested target property.

<u>Site</u>	<u>Address</u>	<u>Map ID / Focus Map(s)</u>	<u>Page</u>
Not reported NRC Report #: 1337581 Incident Date Time: 6/1/2022 20:20	100 S GREEN VALLEY P	3 / 6	27

Lists of state and tribal registered storage tanks

UST: Underground Storage Tank List

A review of the UST list, as provided by EDR, has revealed that there is 1 UST site within the requested target property.

<u>Site</u>	<u>Address</u>	<u>Map ID / Focus Map(s)</u>	<u>Page</u>
SMITH'S FUEL CENTER Database: UST, Date of Government Version: 09/12/2022 Tank Status: CURRENTLY IN USE Facility Id: 8-002250	600 N GREEN VALLEY P	2 / 2	26

EXECUTIVE SUMMARY

ADDITIONAL ENVIRONMENTAL RECORDS

Other Ascertainable Records

RCRA NonGen / NLR: RCRA - Non Generators / No Longer Regulated

A review of the RCRA NonGen / NLR list, as provided by EDR, and dated 06/20/2022 has revealed that there is 1 RCRA NonGen / NLR site within the requested target property.

<u>Site</u>	<u>Address</u>	<u>Map ID / Focus Map(s)</u>	<u>Page</u>
POST TRANSPORTATION EPA ID:: NVD034928473	BLDG T30 BMI	A5 / 5	27

SSTS: Section 7 Tracking Systems

A review of the SSTS list, as provided by EDR, and dated 07/18/2022 has revealed that there is 1 SSTS site within the requested target property.

<u>Site</u>	<u>Address</u>	<u>Map ID / Focus Map(s)</u>	<u>Page</u>
PIONEER AMERICAS Registration Number:: 061667NV 001	8000 LAKE MEAD DR	A6 / 5	30

FTTS: FIFRA/ TSCA Tracking System - FIFRA (Federal Insecticide, Fungicide, & Rodenticide Act)/TSCA (Toxic Substances Control Act)

A review of the FTTS list, as provided by EDR, has revealed that there are 3 FTTS sites within the requested target property.

<u>Site</u>	<u>Address</u>	<u>Map ID / Focus Map(s)</u>	<u>Page</u>
PIONEER CHLOR ALKALI Database: FTTS, Date of Government Version: 04/09/2009 Docket Number:: 09-89-0018 Close Date:: / /	8000 LAKE MEAD DR	A8 / 5	34
<i>PIONEER CHLOR ALKALI</i> Database: FTTS INSP, Date of Government Version: 04/09/2009	<i>8000 LAKE MEAD DRIVE</i>	<i>A9 / 5</i>	<i>34</i>
<i>PIONEER CHLOR ALKALI</i> Database: FTTS INSP, Date of Government Version: 04/09/2009	<i>8000 LAKE MEAD DR</i>	<i>A10 / 5</i>	<i>35</i>

HIST FTTS: FIFRA/TSCA Tracking System Administrative Case Listing

A review of the HIST FTTS list, as provided by EDR, has revealed that there are 3 HIST FTTS sites within the requested target property.

<u>Site</u>	<u>Address</u>	<u>Map ID / Focus Map(s)</u>	<u>Page</u>
TITANIUM METALS CORP Database: HIST FTTS INSP, Date of Government Version: 10/19/2006	8000 LAKE MEAD DR	A7 / 5	33
<i>PIONEER CHLOR ALKALI</i> Database: HIST FTTS INSP, Date of Government Version: 10/19/2006	<i>8000 LAKE MEAD DRIVE</i>	<i>A9 / 5</i>	<i>34</i>
<i>PIONEER CHLOR ALKALI</i> Database: HIST FTTS INSP, Date of Government Version: 10/19/2006	<i>8000 LAKE MEAD DR</i>	<i>A10 / 5</i>	<i>35</i>

EXECUTIVE SUMMARY

NPDES: Permitted Facility Listing

A review of the NPDES list, as provided by EDR, and dated 09/02/2022 has revealed that there are 2 NPDES sites within the requested target property.

<u>Site</u>	<u>Address</u>	<u>Map ID / Focus Map(s)</u>	<u>Page</u>
NDOT ROW I-515 (NDOT Facility Status: Terminated Permit Number: CSW-25064	I-215 TO PARADISE HI	1 / 3	26
CUMORAH CREDIT UNION Facility Status: Terminated Permit Number: CSW-5969	2651 PASEO VERDE PAR	4 / 5	27

SURROUNDING SITES: SEARCH RESULTS

Surrounding sites were identified in the following databases.

Page Numbers and Map Identifications refer to the EDR Area/Corridor Report where detailed data on individual sites can be reviewed.

Sites listed in ***bold italics*** are in multiple databases.

Unmappable (orphan) sites are not considered in the foregoing analysis.

STANDARD ENVIRONMENTAL RECORDS

Lists of Federal sites subject to CERCLA removals and CERCLA orders

SEMS: Superfund Enterprise Management System

A review of the SEMS list, as provided by EDR, and dated 10/27/2022 has revealed that there is 1 SEMS site within approximately 0.5 miles of the requested target property.

<u>Site</u>	<u>Address</u>	<u>Direction / Distance</u>	<u>Map ID / Focus Map(s)</u>	<u>Page</u>
BLACK WASH MERCURY S Site ID: 0909536 EPA Id: NVN000909536	38 BLACK WASH WAY	N 0 - 1/8 (0.055 mi.)	H41 / 2	55

Lists of Federal RCRA generators

RCRA-LQG: RCRA - Large Quantity Generators

A review of the RCRA-LQG list, as provided by EDR, and dated 06/20/2022 has revealed that there is 1 RCRA-LQG site within approximately 0.25 miles of the requested target property.

<u>Site</u>	<u>Address</u>	<u>Direction / Distance</u>	<u>Map ID / Focus Map(s)</u>	<u>Page</u>
<i>CVS PHARMACY #6717</i> EPA ID:: NVR000086827	<i>60 NORTH VALLE VERDE</i>	<i>N 0 - 1/8 (0.116 mi.)</i>	<i>75 / 3</i>	<i>82</i>

EXECUTIVE SUMMARY

RCRA-VSQG: RCRA - Very Small Quantity Generators (Formerly Conditionally Exempt Small Quantity Generators)

A review of the RCRA-VSQG list, as provided by EDR, and dated 06/20/2022 has revealed that there is 1 RCRA-VSQG site within approximately 0.25 miles of the requested target property.

<u>Site</u>	<u>Address</u>	<u>Direction / Distance</u>	<u>Map ID / Focus Map(s)</u>	<u>Page</u>
SUNFLOWER CLEANERS EPA ID:: NVUCL0000669	50 N VALLE VERDE DR	N 0 - 1/8 (0.070 mi.)	J51 / 3	63

Federal ERNS list

ERNS: Emergency Response Notification System

A review of the ERNS list, as provided by EDR, and dated 06/14/2022 has revealed that there are 2 ERNS sites within approximately 0.25 miles of the requested target property.

<u>Site</u>	<u>Address</u>	<u>Direction / Distance</u>	<u>Map ID / Focus Map(s)</u>	<u>Page</u>
Not reported NRC Report #: 566213 Incident Date Time: 2001-05-15 18:00:00	2417 WORCHESTER RD	N 0 - 1/8 (0.015 mi.)	17 / 2	38
Not reported NRC Report #: 1041676 Incident Date Time: 2013-03-20 14:00:00	38 BLACK WASH WAY	N 0 - 1/8 (0.055 mi.)	H40 / 2	54

Lists of state- and tribal hazardous waste facilities

SHWS: Sites Database

A review of the SHWS list, as provided by EDR, and dated 09/12/2022 has revealed that there are 15 SHWS sites within approximately 1 mile of the requested target property.

<u>Site</u>	<u>Address</u>	<u>Direction / Distance</u>	<u>Map ID / Focus Map(s)</u>	<u>Page</u>
FKC CONTRACTORS Facility Id: H-000900 Date Closed: 12/1/1993	NORTH ARROYO GRANDE	N 0 - 1/8 (0.015 mi.)	16 / 3	37
PASEO COMMONS Facility Id: H-000793 Date Closed: 3/12/2014	1480 PASEO VERDE PKW	S 0 - 1/8 (0.112 mi.)	O70 / 3	80
PACIFIC CROSSROADS C Facility Id: H-000634 Date Closed: 9/5/2007	1200 WIGWAM PARKWAY	NE 1/4 - 1/2 (0.275 mi.)	118 / 4	117
HORIZON FOOTHILLS FR Facility Id: H-001078 Date Closed: 10/28/2019	1450 W HORIZON RIDGE	SSW 1/4 - 1/2 (0.418 mi.)	119 / 7	118
51 REFLECTION COVE D Facility Id: H-000986 Date Closed: 11/2/2018	51 REFLECTION COVE D	N 1/4 - 1/2 (0.462 mi.)	121 / 2	125
PACIFIC ENGINEERING	8201 GIBSON ROAD	NE 1/2 - 1 (0.523 mi.)	122 / 4	125

EXECUTIVE SUMMARY

Facility Id: H-000534 Date Closed: 9/25/1995				
VANTAGE TOWNHOMES - Facility Id: H-000852 Date Closed: 5/7/2013	PASEO VERDE PARKWAY	SE 1/2 - 1 (0.627 mi.)	123 / 4	126
PULTE HOMES, INC. Facility Id: H-000369 Date Closed: 3/20/2006	PALM TERRACE RESIDEN	SSE 1/2 - 1 (0.738 mi.)	124 / 8	126
HANSON AGGREGATES/LA Facility Id: H-000085 Facility Id: H-001261 Date Closed: 5/6/2002 Date Closed: 6/5/2002 Date Closed: 3/13/1998	1401 AMERICAN PACIFI	N 1/2 - 1 (0.751 mi.)	125 / 3	126
LIFETIME LIVING Facility Id: H-001062 Date Closed: 10/15/2019	2460 SERENE AVE	WSW 1/2 - 1 (0.805 mi.)	126 / 5	128
BONANZA MATERIALS Facility Id: H-000505 Date Closed: 9/13/1993	5775 WINDMILL LANE	NNW 1/2 - 1 (0.877 mi.)	127 / 3	129
GIBSON BUSINESS PARK Facility Id: H-000266 Date Closed: 2/23/2005	1045 AMERICAN PACIFI	NNE 1/2 - 1 (0.894 mi.)	128 / 4	129
NEVADA READY MIX COR Facility Id: H-001318 Date Closed: 10/9/1998	HENDERSON GRAVEL PIT	NE 1/2 - 1 (0.909 mi.)	129 / 4	130
CORAL RIDGE (GRAYSON) Facility Id: H-001106 Date Closed: 12/16/1996	207 MAZATLAN	N 1/2 - 1 (0.970 mi.)	130 / 3	131
PARDEE HOMES OF NEVA Facility Id: H-000324 Date Closed: 10/27/2005 Date Closed: 9/19/2005	TERRAZZO II RESIDENT	SSE 1/2 - 1 (0.991 mi.)	131 / 8	131

Lists of state and tribal registered storage tanks

UST: Underground Storage Tank List

A review of the UST list, as provided by EDR, has revealed that there are 2 UST sites within approximately 0.25 miles of the requested target property.

<u>Site</u>	<u>Address</u>	<u>Direction / Distance</u>	<u>Map ID / Focus Map(s)</u>	<u>Page</u>
TERRIBLE'S #429 Database: UST, Date of Government Version: 09/12/2022 Tank Status: CURRENTLY IN USE Facility Id: 8-002162	1420 PASEO VERDE PKW	SSW 0 - 1/8 (0.090 mi.)	L57 / 3	70
PIT STOP - ST. ROSE/ Database: UST, Date of Government Version: 09/12/2022 Tank Status: CURRENTLY IN USE	2605 ST. ROSE PARKWA	SW 1/8 - 1/4 (0.196 mi.)	106 / 5	112

EXECUTIVE SUMMARY

Facility Id: 8-002317

ADDITIONAL ENVIRONMENTAL RECORDS

Local Brownfield lists

US BROWNFIELDS: A Listing of Brownfields Sites

A review of the US BROWNFIELDS list, as provided by EDR, and dated 02/23/2022 has revealed that there is 1 US BROWNFIELDS site within approximately 0.5 miles of the requested target property.

<u>Site</u>	<u>Address</u>	<u>Direction / Distance</u>	<u>Map ID / Focus Map(s)</u>	<u>Page</u>
CORNERSTONE PARK ACRES property ID: 99202 Cleanup Completion Date: -	NW CORNER OF I-215 A	NNW 1/4 - 1/2 (0.448 mi.)	120 / 3	118

Local Lists of Landfill / Solid Waste Disposal Sites

SWRCY: Recycling Information Listing

A review of the SWRCY list, as provided by EDR, and dated 08/10/2022 has revealed that there is 1 SWRCY site within approximately 0.5 miles of the requested target property.

<u>Site</u>	<u>Address</u>	<u>Direction / Distance</u>	<u>Map ID / Focus Map(s)</u>	<u>Page</u>
JIFFY LUBE	130 S STEPHANIE ST	S 1/8 - 1/4 (0.239 mi.)	Y114 / 3	116

Other Ascertainable Records

RCRA NonGen / NLR: RCRA - Non Generators / No Longer Regulated

A review of the RCRA NonGen / NLR list, as provided by EDR, and dated 06/20/2022 has revealed that there are 2 RCRA NonGen / NLR sites within approximately 0.25 miles of the requested target property.

<u>Site</u>	<u>Address</u>	<u>Direction / Distance</u>	<u>Map ID / Focus Map(s)</u>	<u>Page</u>
RALEYS NO 131 EPA ID:: NVR000057687	55 S VALLE VERDE DR	S 0 - 1/8 (0.057 mi.)	I44 / 3	56
SMITHS ONE HOUR PHOT EPA ID:: NVR000003012	1000 W GREEN VALLEY	NE 0 - 1/8 (0.097 mi.)	60 / 2	72

EXECUTIVE SUMMARY

PRP: Potentially Responsible Parties

A review of the PRP list, as provided by EDR, and dated 10/27/2022 has revealed that there is 1 PRP site within approximately 0.25 miles of the requested target property.

<u>Site</u>	<u>Address</u>	<u>Direction / Distance</u>	<u>Map ID / Focus Map(s)</u>	<u>Page</u>
DV LUXURY RESORT LLC	2275 CORPORATE CENTE	WNW 1/8 - 1/4 (0.165 mi.)	U96 / 2	107

ICIS: Integrated Compliance Information System

A review of the ICIS list, as provided by EDR, and dated 11/18/2016 has revealed that there is 1 ICIS site within approximately 0.25 miles of the requested target property.

<u>Site</u>	<u>Address</u>	<u>Direction / Distance</u>	<u>Map ID / Focus Map(s)</u>	<u>Page</u>
MOBILE PRO GEAR, LLC FRS ID:: 110069494924	2360 CORPORATE CIRCL	NNW 0 - 1/8 (0.085 mi.)	K56 / 2	69

FTTS: FIFRA/ TSCA Tracking System - FIFRA (Federal Insecticide, Fungicide, & Rodenticide Act)/TSCA (Toxic Substances Control Act)

A review of the FTTS list, as provided by EDR, has revealed that there is 1 FTTS site within approximately 0.25 miles of the requested target property.

<u>Site</u>	<u>Address</u>	<u>Direction / Distance</u>	<u>Map ID / Focus Map(s)</u>	<u>Page</u>
AMERI-KLEEN CORP. Database: FTTS INSP, Date of Government Version: 04/09/2009	701 N. GREEN VALLEY	N 0 - 1/8 (0.012 mi.)	B14 / 2	36

HIST FTTS: FIFRA/TSCA Tracking System Administrative Case Listing

A review of the HIST FTTS list, as provided by EDR, has revealed that there is 1 HIST FTTS site within approximately 0.25 miles of the requested target property.

<u>Site</u>	<u>Address</u>	<u>Direction / Distance</u>	<u>Map ID / Focus Map(s)</u>	<u>Page</u>
AMERI-KLEEN CORP. Database: HIST FTTS INSP, Date of Government Version: 10/19/2006	701 N. GREEN VALLEY	N 0 - 1/8 (0.012 mi.)	B14 / 2	36

US MINES: Mines Master Index File

A review of the US MINES list, as provided by EDR, has revealed that there are 2 US MINES sites within approximately 0.25 miles of the requested target property.

<u>Site</u>	<u>Address</u>	<u>Direction / Distance</u>	<u>Map ID / Focus Map(s)</u>	<u>Page</u>
HEAVY DUTY LLC Database: US MINES, Date of Government Version: 08/03/2022 Mine ID:: 2602582		W 0 - 1/8 (0.040 mi.)	G34 / 5	45
HEAVY DUTY LLC Database: MINES VIOLATIONS, Date of Government Version: 08/01/2022	2470 ST. ROSE PARKWA	W 0 - 1/8 (0.045 mi.)	G38 / 5	47

EXECUTIVE SUMMARY

ABANDONED MINES: Abandoned Mines

A review of the ABANDONED MINES list, as provided by EDR, and dated 06/14/2022 has revealed that there is 1 ABANDONED MINES site within approximately 0.25 miles of the requested target property.

<u>Site</u>	<u>Address</u>	<u>Direction / Distance</u>	<u>Map ID / Focus Map(s)</u>	<u>Page</u>
HEAVY DUTY LLC	2470 ST. ROSE PARKWA	W 0 - 1/8 (0.045 mi.)	G38 / 5	47

FINDS: Facility Index System/Facility Registry System

A review of the FINDS list, as provided by EDR, and dated 08/03/2022 has revealed that there are 30 FINDS sites within approximately 0.25 miles of the requested target property.

<u>Site</u>	<u>Address</u>	<u>Direction / Distance</u>	<u>Map ID / Focus Map(s)</u>	<u>Page</u>
AMERI-KLEEN CORP. Registry ID:: 110022301043	701 N. GREEN VALLEY	N 0 - 1/8 (0.012 mi.)	B15 / 2	37
COH I215 REGIONAL TR Registry ID:: 110070380884	VILLAGE VIEW DRIVE	S 0 - 1/8 (0.025 mi.)	20 / 6	39
LIFE TIME FITNESS Registry ID:: 110059855624	2425 VILLAGE VIEW DR	S 0 - 1/8 (0.025 mi.)	C21 / 6	39
LADERA VILLAS CONDOM Registry ID:: 110059854849	1525 SPICED WINE AVE	N 0 - 1/8 (0.032 mi.)	D25 / 3	41
ST. ROSE CORPORATE C Registry ID:: 110069994889	2580 ST. ROSE	NW 0 - 1/8 (0.037 mi.)	F31 / 5	44
BLACK WASH MERCURY S Registry ID:: 110055210864	38 BLACK WASH WAY	N 0 - 1/8 (0.055 mi.)	H42 / 2	55
RALEYS NO 131 Registry ID:: 110004306457	55 S VALLE VERDE DR	S 0 - 1/8 (0.057 mi.)	I44 / 3	56
LORETTO BAY Registry ID:: 110059853546	WEST OF STEPHANIE	N 0 - 1/8 (0.059 mi.)	46 / 3	61
SUNFLOWER CLEANERS Registry ID:: 110039592928	50 N VALLE VERDE DR	N 0 - 1/8 (0.070 mi.)	J48 / 3	62
MOBILE PRO GEAR, LLC Registry ID:: 110069494924	2360 CORPORATE CIRCL	NNW 0 - 1/8 (0.085 mi.)	K56 / 2	69
HENDERSON CONSTANT C Registry ID:: 110070117023	2581 ST. ROSE PKWY.	SW 0 - 1/8 (0.095 mi.)	M59 / 5	71
SMITHS ONE HOUR PHOT Registry ID:: 110004304299	1000 W GREEN VALLEY	NE 0 - 1/8 (0.097 mi.)	60 / 2	72
LORETTO BAY Registry ID:: 110059852440	1525 SPICED WIRE	N 0 - 1/8 (0.099 mi.)	61 / 3	76
ELYSIAN AT GREEN VAL Registry ID:: 110059836192 Registry ID:: 110070568842	2151 VILLAGE WALK DR	SSE 0 - 1/8 (0.111 mi.)	N65 / 6	77
PASEO COMMONS Registry ID:: 110059859425	1480 PASEO VERDE PKW	S 0 - 1/8 (0.112 mi.)	O71 / 3	80
STEPHANIE APTS Registry ID:: 110069558464	1480 PASEO VERDE PKW	S 0 - 1/8 (0.112 mi.)	O72 / 3	81
CVS PHARMACY #6717	60 NORTH VALLE VERDE	N 0 - 1/8 (0.116 mi.)	75 / 3	82

EXECUTIVE SUMMARY

Registry ID:: 110046089326				
PROTOGYM	1441 PASEO VERDE PKW	SW 1/8 - 1/4 (0.140 mi.)	P79 / 3	99
Registry ID:: 110070163226				
MARRIOTT SPRINGHILL	1471 PASEO VERDE	S 1/8 - 1/4 (0.159 mi.)	Q82 / 3	100
Registry ID:: 110059831124				
POPEYES	60 N. STEPHANIE STRE	N 1/8 - 1/4 (0.160 mi.)	R83 / 3	101
Registry ID:: 110059855768				
THE DISTRICT PAD 2 /	2280 PASEO VERDE PAR	SW 1/8 - 1/4 (0.162 mi.)	S88 / 6	103
Registry ID:: 110069562752				
THE DISTRICT NORTH P	2280 PASEO VERDE PKW	SW 1/8 - 1/4 (0.162 mi.)	S89 / 6	104
Registry ID:: 110059847509				
TUSCANY PARCEL 22	2490 PASEO VERDE PAR	ENE 1/8 - 1/4 (0.163 mi.)	T91 / 6	104
Registry ID:: 110069577755				
TUSCANY PARCEL 6A	2490 PASEO VERDE PAR	ENE 1/8 - 1/4 (0.163 mi.)	T92 / 6	105
Registry ID:: 110069584480				
TUSCANY PARCEL 5	2490 PASEO VERDE PAR	ENE 1/8 - 1/4 (0.163 mi.)	T95 / 6	106
Registry ID:: 110069584694				
ALLIED ELECTRIC SIGN	2240 CORPORATE CIRCL	WNW 1/8 - 1/4 (0.176 mi.)	U101 / 2	110
Registry ID:: 110070305715				
WINCO #112	80 N STEPHANIE ST	N 1/8 - 1/4 (0.225 mi.)	V108 / 4	113
Registry ID:: 110059827898				
HENDERSON MOB	1505 WIGWAM	NNW 1/8 - 1/4 (0.233 mi.)	W111 / 3	114
Registry ID:: 110059821037				
CORNERSTONE M-F/SNR	1545 W. WIGWAM PARKW	NNW 1/8 - 1/4 (0.235 mi.)	X113 / 3	115
Registry ID:: 110069601238				
JIFFY LUBE	130 S STEPHANIE ST	S 1/8 - 1/4 (0.239 mi.)	Y115 / 3	116
Registry ID:: 110059816025				

ECHO: Enforcement & Compliance History Information

A review of the ECHO list, as provided by EDR, and dated 06/25/2022 has revealed that there are 19 ECHO sites within approximately 0.25 miles of the requested target property.

<u>Site</u>	<u>Address</u>	<u>Direction / Distance</u>	<u>Map ID / Focus Map(s)</u>	<u>Page</u>
COH I215 REGIONAL TR	VILLAGE VIEW DRIVE	S 0 - 1/8 (0.025 mi.)	20 / 6	39
Registry ID: 110070380884				
ST. ROSE CORPORATE C	2580 ST. ROSE	NW 0 - 1/8 (0.037 mi.)	F31 / 5	44
Registry ID: 110069994889				
RALEYS NO 131	55 S VALLE VERDE DR	S 0 - 1/8 (0.057 mi.)	I44 / 3	56
Registry ID: 110004306457				
SUNFLOWER CLEANERS	50 N VALLE VERDE DR	N 0 - 1/8 (0.070 mi.)	J49 / 3	62
Registry ID: 110039592928				
MOBILE PRO GEAR, LLC	2360 CORPORATE CIRCL	NNW 0 - 1/8 (0.085 mi.)	K56 / 2	69
Registry ID: 110069494924				
HENDERSON CONSTANT C	2581 ST. ROSE PKWY.	SW 0 - 1/8 (0.095 mi.)	M59 / 5	71
Registry ID: 110070117023				
SMITHS ONE HOUR PHOT	1000 W GREEN VALLEY	NE 0 - 1/8 (0.097 mi.)	60 / 2	72

EXECUTIVE SUMMARY

Registry ID: 110004304299				
LORETTO BAY	1525 SPICED WIRE	N 0 - 1/8 (0.099 mi.)	61 / 3	76
Registry ID: 110059852440				
CENTERPOINTE CARE CA	2151 VILLAGE WALK DR	SSE 0 - 1/8 (0.111 mi.)	N64 / 6	77
Registry ID: 110070568842				
STEPHANIE APTS	1480 PASEO VERDE PKW	S 0 - 1/8 (0.112 mi.)	O72 / 3	81
Registry ID: 110069558464				
CVS PHARMACY #6717	60 NORTH VALLE VERDE	N 0 - 1/8 (0.116 mi.)	75 / 3	82
Registry ID: 110046089326				
PROTOGYM	1441 PASEO VERDE PKW	SW 1/8 - 1/4 (0.140 mi.)	P79 / 3	99
Registry ID: 110070163226				
MARRIOTT SPRINGHILL	1471 PASEO VERDE	S 1/8 - 1/4 (0.159 mi.)	Q82 / 3	100
Registry ID: 110059831124				
POPEYES	60 N. STEPHANIE STRE	N 1/8 - 1/4 (0.160 mi.)	R83 / 3	101
Registry ID: 110059855768				
THE DISTRICT PAD 2 /	2280 PASEO VERDE PAR	SW 1/8 - 1/4 (0.162 mi.)	S88 / 6	103
Registry ID: 110069562752				
TUSCANY PARCEL 22	2490 PASEO VERDE PAR	ENE 1/8 - 1/4 (0.163 mi.)	T91 / 6	104
Registry ID: 110069577755				
TUSCANY PARCEL 6A	2490 PASEO VERDE PAR	ENE 1/8 - 1/4 (0.163 mi.)	T92 / 6	105
Registry ID: 110069584480				
TUSCANY PARCEL 5	2490 PASEO VERDE PAR	ENE 1/8 - 1/4 (0.163 mi.)	T95 / 6	106
Registry ID: 110069584694				
CORNERSTONE M-F/SNR	1545 W. WIGWAM PARKW	NNW 1/8 - 1/4 (0.235 mi.)	X113 / 3	115
Registry ID: 110069601238				

Financial Assurance: Financial Assurance Information Listing

A review of the Financial Assurance list, as provided by EDR, has revealed that there are 2 Financial Assurance sites within approximately 0.25 miles of the requested target property.

<u>Site</u>	<u>Address</u>	<u>Direction / Distance</u>	<u>Map ID / Focus Map(s)</u>	<u>Page</u>
TERRIBLE'S #429	1420 PASEO VERDE PKW	SSW 0 - 1/8 (0.090 mi.)	L57 / 3	70
Database: FINANCIAL ASSURANCE 3, Date of Government Version: 07/06/2022				
PIT STOP - ST. ROSE/	2605 ST. ROSE PARKWA	SW 1/8 - 1/4 (0.196 mi.)	106 / 5	112
Database: FINANCIAL ASSURANCE 3, Date of Government Version: 07/06/2022				

HMRI: Hazardous Materials Repository Information Data

A review of the HMRI list, as provided by EDR, and dated 08/05/2008 has revealed that there is 1 HMRI site within approximately 0.25 miles of the requested target property.

<u>Site</u>	<u>Address</u>	<u>Direction / Distance</u>	<u>Map ID / Focus Map(s)</u>	<u>Page</u>
XO COMMUNICATIONS OF Facility Id: 6284	2240 CORPORATE CIRCL	WNW 1/8 - 1/4 (0.176 mi.)	U100 / 2	109

EXECUTIVE SUMMARY

NPDES: Permitted Facility Listing

A review of the NPDES list, as provided by EDR, and dated 09/02/2022 has revealed that there are 53 NPDES sites within approximately 0.25 miles of the requested target property.

<u>Site</u>	<u>Address</u>	<u>Direction / Distance</u>	<u>Map ID / Focus Map(s)</u>	<u>Page</u>
COH I215 REGIONAL TR Facility Status: Terminated Permit Number: CSW-45260	VILLAGE VIEW DRIVE	S 0 - 1/8 (0.001 mi.)	11 / 6	35
HENDERSON COMMERCE C Facility Status: Terminated Permit Number: CSW-7572	2520 ST. ROSE PARKWA	W 0 - 1/8 (0.002 mi.)	13 / 5	36
GCL OFFICE BUILDING Facility Status: Terminated Permit Number: CSW-3866	2450 ST ROSE PARKWAY	W 0 - 1/8 (0.024 mi.)	19 / 5	38
LIFE TIME FITNESS Facility Status: Terminated Permit Number: CSW-35482	2425 VILLAGE VIEW DR	S 0 - 1/8 (0.025 mi.)	C22 / 6	39
ST. ROSE CORONADO ME Facility Status: Terminated Permit Number: CSW-9638	ST. ROSE AND CORONAD	SW 0 - 1/8 (0.028 mi.)	23 / 5	40
DISTRICT AT GREEN VA Facility Status: Terminated Permit Number: CSW-35062	2225 VILLAGE WALK DR	WSW 0 - 1/8 (0.028 mi.)	24 / 6	40
LADERA VILLAS CONDOM Facility Status: PERMIT ISSUED Facility Status: APPLICATION ASSIGNED Permit Number: NS2014500	1525 SPICED WINE AVE	N 0 - 1/8 (0.032 mi.)	D26 / 3	41
LADERA VILLAS CONDOM Facility Status: APPLICATION ACCEPTED Permit Number: NV0024248	1525 SPICE WINE AVE	N 0 - 1/8 (0.032 mi.)	D27 / 3	42
LORETTO BAY Facility Status: Terminated Permit Number: CSW-38943	1525 SPICED WIRE	N 0 - 1/8 (0.033 mi.)	D28 / 3	42
DISTRICT PARCEL TI Facility Status: Approved Permit Number: CSW-51103	2245 VILLAGE VIEW DR	S 0 - 1/8 (0.035 mi.)	29 / 6	43
MISSION DR Facility Status: Approved Permit Number: CSW-45981	APN 179-32-101-012	N 0 - 1/8 (0.035 mi.)	E30 / 2	43
ST. ROSE CORPORATE C Facility Status: Terminated Permit Number: CSW-42628	2580 ST. ROSE	NW 0 - 1/8 (0.037 mi.)	F32 / 5	44
SANSONE. ST, ROSE & Facility Status: Terminated Permit Number: CSW-10445	2580 ST. ROSE PKWY	NW 0 - 1/8 (0.037 mi.)	F33 / 5	45
VILLA AZURE Facility Status: Terminated Permit Number: CSW-39706	APN 178-16-718-000	N 0 - 1/8 (0.041 mi.)	E35 / 2	46
CADENCE NEIGHBORHOOD	APN 179-05-311-004	N 0 - 1/8 (0.041 mi.)	E36 / 2	46

EXECUTIVE SUMMARY

Facility Status: Terminated Permit Number: CSW-39675				
CADENCE NEIGHBORHOOD Facility Status: Terminated Permit Number: CSW-39674	APN 179-08-111-003	N 0 - 1/8 (0.041 mi.)	E37 / 2	47
CONGREGATION NER TAM Facility Status: Terminated Permit Number: CSW-5067	55 N. VALLE VERDE DR	N 0 - 1/8 (0.059 mi.)	45 / 3	61
SOUTH HILLS COMMUNIT Facility Status: Terminated Permit Number: CSW-10115	9220 MANHATTAN	SSW 0 - 1/8 (0.066 mi.)	47 / 5	61
CORPORATE CNETER VI Facility Status: Terminated Permit Number: CSW-7529	2360 CORPORATE CIRCL	NNW 0 - 1/8 (0.073 mi.)	K52 / 2	67
PARCEL 33 GVR Facility Status: Terminated Permit Number: CSW-414	NEC OF PASEO VERDE &	ENE 0 - 1/8 (0.076 mi.)	53 / 6	67
UNNAMED ES CHAPATA & Facility Status: Terminated Permit Number: CSW-47844	NEC OF CHAPATA DRIVE	S 0 - 1/8 (0.078 mi.)	54 / 4	68
GREEN VALLEY STREETS Facility Status: Terminated Permit Number: CSW-46635	GREEN VALLEY AND PAS	SSE 0 - 1/8 (0.082 mi.)	55 / 6	68
HENDERSON CONSTANT C Facility Status: Terminated Permit Number: CSW-43820	2581 ST. ROSE PKWY.	SW 0 - 1/8 (0.095 mi.)	M58 / 5	71
DOLLAR SELF STORAGE Facility Status: Approved Permit Number: CSW-48370	20 ARROYO GRANDE	S 0 - 1/8 (0.100 mi.)	62 / 3	76
BEST STORAGE HENDERS Facility Status: Terminated Permit Number: ISW-2753	3290 EAST OLETA AVEN	W 0 - 1/8 (0.105 mi.)	63 / 5	77
ELYSIAN AT GREEN VAL Facility Status: Terminated Permit Number: CSW-39202	2151 VILLAGE WALK DR	SSE 0 - 1/8 (0.111 mi.)	N66 / 6	78
CENTERPOINTE CARE CA Facility Status: Terminated Permit Number: CSW-46308	2151 VILLAGE WALK DR	SSE 0 - 1/8 (0.111 mi.)	N67 / 6	78
LAMPS PLUS Facility Status: Terminated Permit Number: CSW-4476	30 N. STEPHANIE ST.	N 0 - 1/8 (0.112 mi.)	68 / 3	79
STEPHANIE APTS Facility Status: Terminated Permit Number: CSW-40988	1480 PASEO VERDE PKW	S 0 - 1/8 (0.112 mi.)	O69 / 3	79
PASEO COMMONS Facility Status: Terminated Permit Number: CSW-8523	1480 PASEO VERDE PKW	S 0 - 1/8 (0.112 mi.)	O70 / 3	80
CARIBBEANCOOKER @ RE Facility Status: Terminated	65 S STEPHANIE	S 0 - 1/8 (0.116 mi.)	L76 / 3	97

EXECUTIVE SUMMARY

Permit Number: CSW-12394				
RECTANGULAR RAPID FL Facility Status: Terminated Permit Number: CSW-44302	ARIETTA PLACE/REUNIO	S 0 - 1/8 (0.119 mi.)	77 / 4	98
STEPHANIE AND WIGWAM Facility Status: Terminated Permit Number: CSW-21128	50 N STEPHANIE ST	N 1/8 - 1/4 (0.140 mi.)	78 / 4	98
PROTOGYM Facility Status: Terminated Permit Number: CSW-44148	1441 PASEO VERDE PKW	SW 1/8 - 1/4 (0.140 mi.)	P80 / 3	99
MARRIOTT SPRINGHILL Facility Status: Terminated Permit Number: CSW-7950	1471 PASEO VERDE	S 1/8 - 1/4 (0.159 mi.)	Q81 / 3	100
POPEYES Facility Status: Terminated Permit Number: CSW-38953	60 N. STEPHANIE STRE	N 1/8 - 1/4 (0.160 mi.)	R84 / 3	101
THE DISTRICT NORTH P Facility Status: Terminated Permit Number: CSW-9642	2280 PASEO VERDE PKW	SW 1/8 - 1/4 (0.162 mi.)	S86 / 6	102
THE DISTRICT PAD 2 / Facility Status: Terminated Permit Number: CSW-42152	2280 PASEO VERDE PAR	SW 1/8 - 1/4 (0.162 mi.)	S87 / 6	103
TUSCANY PARCEL 22 Facility Status: Terminated Permit Number: CSW-9879	2490 PASEO VERDE PAR	ENE 1/8 - 1/4 (0.163 mi.)	T90 / 6	104
TUSCANY PARCEL 5 Facility Status: Terminated Permit Number: CSW-9106	2490 PASEO VERDE PAR	ENE 1/8 - 1/4 (0.163 mi.)	T93 / 6	105
TUSCANY PARCEL 6A Facility Status: Terminated Permit Number: CSW-7908	2490 PASEO VERDE PAR	ENE 1/8 - 1/4 (0.163 mi.)	T94 / 6	106
17TH & VINE @ TRAVER Facility Status: Terminated Permit Number: CSW-4318	64 N STEPHANIE ST	N 1/8 - 1/4 (0.167 mi.)	R97 / 3	108
PECOS ROAD - I-215 T Facility Status: Approved Permit Number: CSW-48864	E I-215 AND PECOS	S 1/8 - 1/4 (0.168 mi.)	98 / 3	108
SANDWEDGE CHANNEL AT Facility Status: Terminated Permit Number: CSW-47519	SANDWEDGE CHANNEL	NNW 1/8 - 1/4 (0.170 mi.)	99 / 3	109
FIRESTONE @ DURANGO Facility Status: Terminated Permit Number: CSW-27326	2640 PECOS RIDGE	N 1/8 - 1/4 (0.179 mi.)	102 / 1	110
HENDERSON EVENT CENT Facility Status: Terminated Permit Number: CSW-47879	200 S. GREEN VALLEY	SSE 1/8 - 1/4 (0.179 mi.)	103 / 6	110
ARROYO SUMMIT Facility Status: Terminated Permit Number: CSW-21271	STEPHANIE/ARROYO GRA	N 1/8 - 1/4 (0.192 mi.)	104 / 3	111
REUNION TRAILS PARK	CHAPATA DRIVE	S 1/8 - 1/4 (0.220 mi.)	107 / 4	113

EXECUTIVE SUMMARY

Facility Status: Terminated Permit Number: CSW-18239				
WINCO #112	80 N STEPHANIE ST	N 1/8 - 1/4 (0.225 mi.)	V109 / 4	113
Facility Status: Terminated Permit Number: CSW-21379				
HENDERSON MOB	1505 WIGWAM	NNW 1/8 - 1/4 (0.233 mi.)	W110 / 3	114
Facility Status: Terminated Permit Number: CSW-6861				
CORNERSTONE M-F/SNR	1545 W. WIGWAM PARKW	NNW 1/8 - 1/4 (0.235 mi.)	X112 / 3	115
Facility Status: Terminated Permit Number: CSW-41527				
PEBBLE GAGNIER SEC	PEBBLE ROAD	NNE 1/8 - 1/4 (0.241 mi.)	116 / 2	116
Facility Status: Terminated Permit Number: CSW-40028				
PARCEL 33 GREEN VALL	2092 DESERT SHDOW TR	ESE 1/8 - 1/4 (0.241 mi.)	117 / 6	117
Facility Status: Terminated Permit Number: CSW-4775				

EDR HIGH RISK HISTORICAL RECORDS

EDR Exclusive Records

EDR Hist Auto: EDR Exclusive Historical Auto Stations

A review of the EDR Hist Auto list, as provided by EDR, has revealed that there are 3 EDR Hist Auto sites within approximately 0.25 miles of the requested target property.

<u>Site</u>	<u>Address</u>	<u>Direction / Distance</u>	<u>Map ID / Focus Map(s)</u>	<u>Page</u>
HILLSIDE CHEVRON	2600 PASEO VERDE PKW	NNW 0 - 1/8 (0.002 mi.)	12 / 5	36
INTERNATIONAL OIL & 7-ELEVEN OF NEVADA I	2470 SAINT ROSE PKWY 2470 PASEO VERDE PKW	W 0 - 1/8 (0.045 mi.) ENE 1/8 - 1/4 (0.195 mi.)	G39 / 5 105 / 6	54 111

EDR Hist Cleaner: EDR Exclusive Historical Cleaners

A review of the EDR Hist Cleaner list, as provided by EDR, has revealed that there are 4 EDR Hist Cleaner sites within approximately 0.25 miles of the requested target property.

<u>Site</u>	<u>Address</u>	<u>Direction / Distance</u>	<u>Map ID / Focus Map(s)</u>	<u>Page</u>
POLO CLEANERS	43 S STEPHANIE ST ST	S 0 - 1/8 (0.019 mi.)	18 / 3	38
MAPLE CLEANERS AND S	55 S VILLE VERDE DR ST	S 0 - 1/8 (0.057 mi.)	I43 / 3	56
SUNFLOWER CLEANERS	50 N VALLE VERDE DR	N 0 - 1/8 (0.070 mi.)	J50 / 3	62
PHILLIPS AL THE CLEA	1000 N GRN VLY PKWY	NNE 1/8 - 1/4 (0.161 mi.)	85 / 2	102

EXECUTIVE SUMMARY

EDR RECOVERED GOVERNMENT ARCHIVES

Exclusive Recovered Govt. Archives

RGA HWS: Recovered Government Archive State Hazardous Waste Facilities List

A review of the RGA HWS list, as provided by EDR, has revealed that there are 2 RGA HWS sites within approximately 0.25 miles of the requested target property.

<u>Site</u>	<u>Address</u>	<u>Direction / Distance</u>	<u>Map ID / Focus Map(s)</u>	<u>Page</u>
REDUS NEVADA, LLC, A Facility ID: H-000793	1480 PASEO VERDE PAR	S 0 - 1/8 (0.112 mi.)	O73 / 3	81
REDUS NEVADA, LLC , Facility ID: H-000793	1480 PASEO VERDE PAR	S 0 - 1/8 (0.112 mi.)	O74 / 3	81

MAPPED SITES SUMMARY

Target Property:
 BETWEEN PECOS ROAD AND STEPHANIE STREET
 HENDERSON, NV 89074

MAP ID / FOCUS MAP	SITE NAME	ADDRESS	DATABASE ACRONYMS	DIST (ft. & mi.) DIRECTION
1 / 3	NDOT ROW I-515 (NDOT	I-215 TO PARADISE HI	NPDES	TP
2 / 2	SMITH'S FUEL CENTER	600 N GREEN VALLEY P	UST	TP
3 / 6		100 S GREEN VALLEY P	ERNS	TP
4 / 5	CUMORAH CREDIT UNION	2651 PASEO VERDE PAR	NPDES	TP
A5 / 5	POST TRANSPORTATION	BLDG T30 BMI	RCRA NonGen / NLR	TP
A6 / 5	PIONEER AMERICAS	8000 LAKE MEAD DR	SSTS	TP
A7 / 5	TITANIUM METALS CORP	8000 LAKE MEAD DR	HIST FTTS	TP
A8 / 5	PIONEER CHLOR ALKALI	8000 LAKE MEAD DR	FTTS	TP
A9 / 5	PIONEER CHLOR ALKALI	8000 LAKE MEAD DRIVE	FTTS, HIST FTTS	TP
A10 / 5	PIONEER CHLOR ALKALI	8000 LAKE MEAD DR	FTTS, HIST FTTS	TP
11 / 6	COH I215 REGIONAL TR	VILLAGE VIEW DRIVE	NPDES	6 0.001 South
12 / 5	HILLSIDE CHEVRON	2600 PASEO VERDE PKW	EDR Hist Auto	9 0.002 NNW
13 / 5	HENDERSON COMMERCE C	2520 ST. ROSE PARKWA	NPDES	13 0.002 West
B14 / 2	AMERI-KLEEN CORP.	701 N. GREEN VALLEY	FTTS, HIST FTTS	64 0.012 North
B15 / 2	AMERI-KLEEN CORP.	701 N. GREEN VALLEY	FINDS	64 0.012 North
16 / 3	FKC CONTRACTORS	NORTH ARROYO GRANDE	SHWS	77 0.015 North
17 / 2		2417 WORCHESTER RD	ERNS	78 0.015 North
18 / 3	POLO CLEANERS	43 S STEPHANIE ST ST	EDR Hist Cleaner	100 0.019 South
19 / 5	GCL OFFICE BUILDING	2450 ST ROSE PARKWAY	NPDES	125 0.024 West
20 / 6	COH I215 REGIONAL TR	VILLAGE VIEW DRIVE	FINDS, ECHO	130 0.025 South
C21 / 6	LIFE TIME FITNESS	2425 VILLAGE VIEW DR	FINDS	132 0.025 South
C22 / 6	LIFE TIME FITNESS	2425 VILLAGE VIEW DR	NPDES	132 0.025 South
23 / 5	ST. ROSE CORONADO ME	ST. ROSE AND CORONAD	NPDES	147 0.028 SW
24 / 6	DISTRICT AT GREEN VA	2225 VILLAGE WALK DR	NPDES	148 0.028 WSW
D25 / 3	LADERA VILLAS CONDOM	1525 SPICED WINE AVE	FINDS	169 0.032 North
D26 / 3	LADERA VILLAS CONDOM	1525 SPICED WINE AVE	NPDES	169 0.032 North
D27 / 3	LADERA VILLAS CONDOM	1525 SPICE WINE AVE	NPDES	169 0.032 North
D28 / 3	LORETTO BAY	1525 SPICED WIRE	NPDES	172 0.033 North
29 / 6	DISTRICT PARCEL TI	2245 VILLAGE VIEW DR	NPDES	183 0.035 South
E30 / 2	MISSION DR	APN 179-32-101-012	NPDES	184 0.035 North
F31 / 5	ST. ROSE CORPORATE C	2580 ST. ROSE	FINDS, ECHO	195 0.037 NW
F32 / 5	ST. ROSE CORPORATE C	2580 ST. ROSE	NPDES	195 0.037 NW
F33 / 5	SANSONE. ST, ROSE &	2580 ST. ROSE PKWY	NPDES	195 0.037 NW
G34 / 5	HEAVY DUTY LLC		US MINES	211 0.040 West
E35 / 2	VILLA AZURE	APN 178-16-718-000	NPDES	219 0.041 North
E36 / 2	CADENCE NEIGHBORHOOD	APN 179-05-311-004	NPDES	219 0.041 North
E37 / 2	CADENCE NEIGHBORHOOD	APN 179-08-111-003	NPDES	219 0.041 North
G38 / 5	HEAVY DUTY LLC	2470 ST. ROSE PARKWA	US MINES, ABANDONED MINES	236 0.045 West
G39 / 5	INTERNATIONAL OIL &	2470 SAINT ROSE PKWY	EDR Hist Auto	236 0.045 West

MAPPED SITES SUMMARY

Target Property:
 BETWEEN PECOS ROAD AND STEPHANIE STREET
 HENDERSON, NV 89074

MAP ID / FOCUS MAP	SITE NAME	ADDRESS	DATABASE ACRONYMS	DIST (ft. & mi.) DIRECTION
H40 / 2		38 BLACK WASH WAY	ERNS	290 0.055 North
H41 / 2	BLACK WASH MERCURY S	38 BLACK WASH WAY	SEMS	290 0.055 North
H42 / 2	BLACK WASH MERCURY S	38 BLACK WASH WAY	FINDS	290 0.055 North
I43 / 3	MAPLE CLEANERS AND S	55 S VLE VRDE DR ST	EDR Hist Cleaner	302 0.057 South
I44 / 3	RALEYS NO 131	55 S VALLE VERDE DR	RCRA NonGen / NLR, FINDS, ECHO	302 0.057 South
45 / 3	CONGREGATION NER TAM	55 N. VALLE VERDE DR	NPDES	311 0.059 North
46 / 3	LORETTO BAY	WEST OF STEPHANIE	FINDS	312 0.059 North
47 / 5	SOUTH HILLS COMMUNIT	9220 MANHATTAN	NPDES	346 0.066 SSW
J48 / 3	SUNFLOWER CLEANERS	50 N VALLE VERDE DR	FINDS	367 0.070 North
J49 / 3	SUNFLOWER CLEANERS	50 N VALLE VERDE DR	ECHO	367 0.070 North
J50 / 3	SUNFLOWER CLEANERS	50 N VALLE VERDE DR	EDR Hist Cleaner	367 0.070 North
J51 / 3	SUNFLOWER CLEANERS	50 N VALLE VERDE DR	RCRA-VSQG	367 0.070 North
K52 / 2	CORPORATE CNETER VI	2360 CORPORATE CIRCL	NPDES	386 0.073 NNW
53 / 6	PARCEL 33 GVR	NEC OF PASEO VERDE &	NPDES	399 0.076 ENE
54 / 4	UNNAMED ES CHAPATA &	NEC OF CHAPATA DRIVE	NPDES	413 0.078 South
55 / 6	GREEN VALLEY STREETS	GREEN VALLEY AND PAS	NPDES	435 0.082 SSE
K56 / 2	MOBILE PRO GEAR, LLC	2360 CORPORATE CIRCL	ICIS, FINDS, ECHO	448 0.085 NNW
L57 / 3	TERRIBLE'S #429	1420 PASEO VERDE PKW	UST, Financial Assurance	476 0.090 SSW
M58 / 5	HENDERSON CONSTANT C	2581 ST. ROSE PKWY.	NPDES	502 0.095 SW
M59 / 5	HENDERSON CONSTANT C	2581 ST. ROSE PKWY.	FINDS, ECHO	502 0.095 SW
60 / 2	SMITHS ONE HOUR PHOT	1000 W GREEN VALLEY	RCRA NonGen / NLR, FINDS, ECHO	511 0.097 NE
61 / 3	LORETTO BAY	1525 SPICED WIRE	FINDS, ECHO	525 0.099 North
62 / 3	DOLLAR SELF STORAGE	20 ARROYO GRANDE	NPDES	526 0.100 South
63 / 5	BEST STORAGE HENDERS	3290 EAST OLETA AVEN	NPDES	554 0.105 West
N64 / 6	CENTERPOINTE CARE CA	2151 VILLAGE WALK DR	ECHO	584 0.111 SSE
N65 / 6	ELYSIAN AT GREEN VAL	2151 VILLAGE WALK DR	FINDS	584 0.111 SSE
N66 / 6	ELYSIAN AT GREEN VAL	2151 VILLAGE WALK DR	NPDES	584 0.111 SSE
N67 / 6	CENTERPOINTE CARE CA	2151 VILLAGE WALK DR	NPDES	584 0.111 SSE
68 / 3	LAMPS PLUS	30 N. STEPHANIE ST.	NPDES	589 0.112 North
O69 / 3	STEPHANIE APTS	1480 PASEO VERDE PKW	NPDES	589 0.112 South
O70 / 3	PASEO COMMONS	1480 PASEO VERDE PKW	SHWS, NPDES	589 0.112 South
O71 / 3	PASEO COMMONS	1480 PASEO VERDE PKW	FINDS	589 0.112 South
O72 / 3	STEPHANIE APTS	1480 PASEO VERDE PKW	FINDS, ECHO	589 0.112 South
O73 / 3	REDUS NEVADA, LLC, A	1480 PASEO VERDE PAR	RGA HWS	589 0.112 South
O74 / 3	REDUS NEVADA, LLC ,	1480 PASEO VERDE PAR	RGA HWS	589 0.112 South
75 / 3	CVS PHARMACY #6717	60 NORTH VALLE VERDE	RCRA-LQG, FINDS, ECHO	612 0.116 North
L76 / 3	CARIBBEANCOOKER @ RE	65 S STEPHANIE	NPDES	613 0.116 South
77 / 4	RECTANGULAR RAPID FL	ARIETTA PLACE/REUNIO	NPDES	628 0.119 South
78 / 4	STEPHANIE AND WIGWAM	50 N STEPHANIE ST	NPDES	737 0.140 North

MAPPED SITES SUMMARY

Target Property:
 BETWEEN PECOS ROAD AND STEPHANIE STREET
 HENDERSON, NV 89074

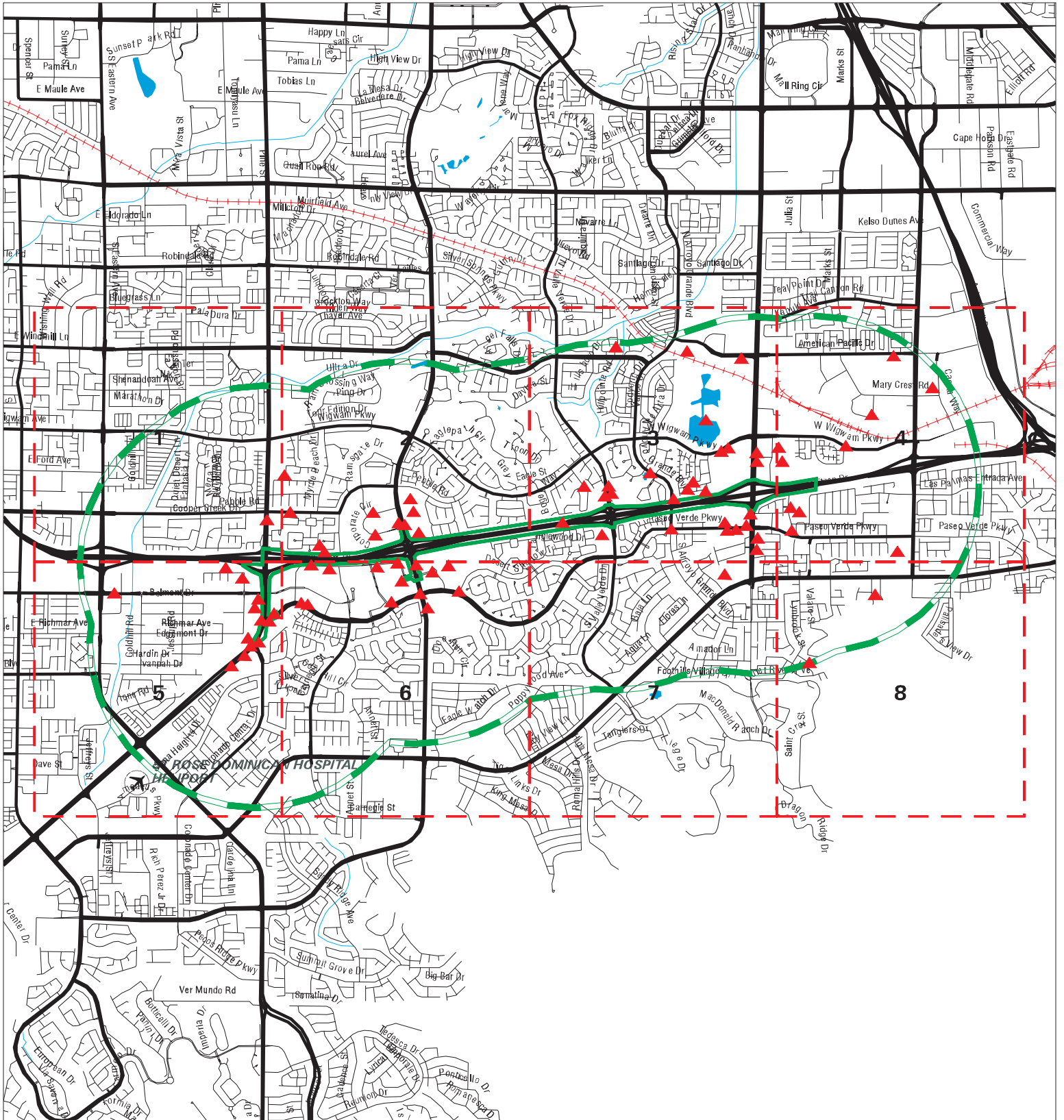
MAP ID / FOCUS MAP	SITE NAME	ADDRESS	DATABASE ACRONYMS	DIST (ft. & mi.) DIRECTION
P79 / 3	PROTOGYM	1441 PASEO VERDE PKW	FINDS, ECHO	739 0.140 SW
P80 / 3	PROTOGYM	1441 PASEO VERDE PKW	NPDES	739 0.140 SW
Q81 / 3	MARRIOTT SPRINGHILL	1471 PASEO VERDE	NPDES	840 0.159 South
Q82 / 3	MARRIOTT SPRINGHILL	1471 PASEO VERDE	FINDS, ECHO	840 0.159 South
R83 / 3	POPEYES	60 N. STEPHANIE STRE	FINDS, ECHO	847 0.160 North
R84 / 3	POPEYES	60 N. STEPHANIE STRE	NPDES	847 0.160 North
85 / 2	PHILLIPS AL THE CLEA	1000 N GRN VLY PKWY	EDR Hist Cleaner	851 0.161 NNE
S86 / 6	THE DISTRICT NORTH P	2280 PASEO VERDE PKW	NPDES	857 0.162 SW
S87 / 6	THE DISTRICT PAD 2 /	2280 PASEO VERDE PAR	NPDES	857 0.162 SW
S88 / 6	THE DISTRICT PAD 2 /	2280 PASEO VERDE PAR	FINDS, ECHO	857 0.162 SW
S89 / 6	THE DISTRICT NORTH P	2280 PASEO VERDE PKW	FINDS	857 0.162 SW
T90 / 6	TUSCANY PARCEL 22	2490 PASEO VERDE PAR	NPDES	861 0.163 ENE
T91 / 6	TUSCANY PARCEL 22	2490 PASEO VERDE PAR	FINDS, ECHO	861 0.163 ENE
T92 / 6	TUSCANY PARCEL 6A	2490 PASEO VERDE PAR	FINDS, ECHO	861 0.163 ENE
T93 / 6	TUSCANY PARCEL 5	2490 PASEO VERDE PAR	NPDES	861 0.163 ENE
T94 / 6	TUSCANY PARCEL 6A	2490 PASEO VERDE PAR	NPDES	861 0.163 ENE
T95 / 6	TUSCANY PARCEL 5	2490 PASEO VERDE PAR	FINDS, ECHO	861 0.163 ENE
U96 / 2	DV LUXURY RESORT LLC	2275 CORPORATE CENTE	PRP	871 0.165 WNW
R97 / 3	17TH & VINE @ TRAVER	64 N STEPHANIE ST	NPDES	881 0.167 North
98 / 3	PECOS ROAD - I-215 T	E I-215 AND PECOS	NPDES	889 0.168 South
99 / 3	SANDWEDGE CHANNEL AT	SANDWEDGE CHANNEL	NPDES	898 0.170 NNW
U100 / 2	XO COMMUNICATIONS OF	2240 CORPORATE CIRCL	HMRI	928 0.176 WNW
U101 / 2	ALLIED ELECTRIC SIGN	2240 CORPORATE CIRCL	FINDS	928 0.176 WNW
102 / 1	FIRESTONE @ DURANGO	2640 PECOS RIDGE	NPDES	946 0.179 North
103 / 6	HENDERSON EVENT CENT	200 S. GREEN VALLEY	NPDES	946 0.179 SSE
104 / 3	ARROYO SUMMIT	STEPHANIE/ARROYO GRA	NPDES	1012 0.192 North
105 / 6	7-ELEVEN OF NEVADA I	2470 PASEO VERDE PKW	EDR Hist Auto	1030 0.195 ENE
106 / 5	PIT STOP - ST. ROSE/	2605 ST. ROSE PARKWA	UST, Financial Assurance	1033 0.196 SW
107 / 4	REUNION TRAILS PARK	CHAPATA DRIVE	NPDES	1159 0.220 South
V108 / 4	WINCO #112	80 N STEPHANIE ST	FINDS	1190 0.225 North
V109 / 4	WINCO #112	80 N STEPHANIE ST	NPDES	1190 0.225 North
W110 / 3	HENDERSON MOB	1505 WIGWAM	NPDES	1228 0.233 NNW
W111 / 3	HENDERSON MOB	1505 WIGWAM	FINDS	1228 0.233 NNW
X112 / 3	CORNERSTONE M-F/SNR	1545 W. WIGWAM PARKW	NPDES	1239 0.235 NNW
X113 / 3	CORNERSTONE M-F/SNR	1545 W. WIGWAM PARKW	FINDS, ECHO	1239 0.235 NNW
Y114 / 3	JIFFY LUBE	130 S STEPHANIE ST	SWRCY	1263 0.239 South
Y115 / 3	JIFFY LUBE	130 S STEPHANIE ST	FINDS	1263 0.239 South
116 / 2	PEBBLE GAGNIER SEC	PEBBLE ROAD	NPDES	1271 0.241 NNE
117 / 6	PARCEL 33 GREEN VALL	2092 DESERT SHADOW TR	NPDES	1274 0.241 ESE

MAPPED SITES SUMMARY

Target Property:
 BETWEEN PECOS ROAD AND STEPHANIE STREET
 HENDERSON, NV 89074

MAP ID / FOCUS MAP	SITE NAME	ADDRESS	DATABASE ACRONYMS	DIST (ft. & mi.) DIRECTION		
118 / 4	PACIFIC CROSSROADS C	1200 WIGWAM PARKWAY	SHWS	1453	0.275	NE
119 / 7	HORIZON FOOTHILLS FR	1450 W HORIZON RIDGE	SHWS, NPDES	2206	0.418	SSW
120 / 3	CORNERSTONE PARK	NW CORNER OF I-215 A	US BROWNFIELDS, FINDS	2368	0.448	NNW
121 / 2	51 REFLECTION COVE D	51 REFLECTION COVE D	SHWS	2439	0.462	North
122 / 4	PACIFIC ENGINEERING	8201 GIBSON ROAD	SHWS	2763	0.523	NE
123 / 4	VANTAGE TOWNHOMES -	PASEO VERDE PARKWAY	SHWS	3312	0.627	SE
124 / 8	PULTE HOMES, INC.	PALM TERRACE RESIDEN	SHWS	3898	0.738	SSE
125 / 3	HANSON AGGREGATES/LA	1401 AMERICAN PACIFI	SHWS, HMRI	3963	0.751	North
126 / 5	LIFETIME LIVING	2460 SERENE AVE	SHWS, NPDES	4253	0.805	WSW
127 / 3	BONANZA MATERIALS	5775 WINDMILL LANE	SHWS	4633	0.877	NNW
128 / 4	GIBSON BUSINESS PARK	1045 AMERICAN PACIFI	SHWS	4721	0.894	NNE
129 / 4	NEVADA READY MIX COR	HENDERSON GRAVEL PIT	SHWS	4801	0.909	NE
130 / 3	CORAL RIDGE (GRAYSON	207 MAZATLAN	SHWS	5120	0.970	North
131 / 8	PARDEE HOMES OF NEVA	TERRAZZO II RESIDENT	SHWS	5230	0.991	SSE

Key Map - 7192150.10s



- ▲ Sites
- ▬ Target Property
- ▬ Search Buffer
- ▬ Focus Map - No Sites
- Focus Map - Sites
- National Priority List Sites
- Dept. Defense Sites
- Indian Reservations BIA



SITE NAME: 215 Beltway Widening Final Design
ADDRESS: Between Pecos Road and Stephanie Street
CITY/STATE: Henderson NV
ZIP: 89074

CLIENT: Jacobs
CONTACT: Ilka D. Dinkelman
INQUIRY #: 7192150.10s
DATE: 12/05/22 12:17 PM

MAP FINDINGS SUMMARY

Database	Search Distance (Miles)	Target Property	< 1/8	1/8 - 1/4	1/4 - 1/2	1/2 - 1	> 1	Total Plotted
<u>STANDARD ENVIRONMENTAL RECORDS</u>								
<i>Lists of Federal NPL (Superfund) sites</i>								
NPL	1.000		0	0	0	0	NR	0
Proposed NPL	1.000		0	0	0	0	NR	0
NPL LIENS	1.000		0	0	0	0	NR	0
<i>Lists of Federal Delisted NPL sites</i>								
Delisted NPL	1.000		0	0	0	0	NR	0
<i>Lists of Federal sites subject to CERCLA removals and CERCLA orders</i>								
FEDERAL FACILITY	0.500		0	0	0	NR	NR	0
SEMS	0.500		1	0	0	NR	NR	1
<i>Lists of Federal CERCLA sites with NFRAP</i>								
SEMS-ARCHIVE	0.500		0	0	0	NR	NR	0
<i>Lists of Federal RCRA facilities undergoing Corrective Action</i>								
CORRACTS	1.000		0	0	0	0	NR	0
<i>Lists of Federal RCRA TSD facilities</i>								
RCRA-TSDF	0.500		0	0	0	NR	NR	0
<i>Lists of Federal RCRA generators</i>								
RCRA-LQG	0.250		1	0	NR	NR	NR	1
RCRA-SQG	0.250		0	0	NR	NR	NR	0
RCRA-VSQG	0.250		1	0	NR	NR	NR	1
<i>Federal institutional controls / engineering controls registries</i>								
LUCIS	0.500		0	0	0	NR	NR	0
US ENG CONTROLS	0.500		0	0	0	NR	NR	0
US INST CONTROLS	0.500		0	0	0	NR	NR	0
<i>Federal ERNS list</i>								
ERNS	0.250	1	2	0	NR	NR	NR	3
<i>Lists of state- and tribal hazardous waste facilities</i>								
SHWS	1.000		2	0	3	10	NR	15
<i>Lists of state and tribal landfills and solid waste disposal facilities</i>								
SWF/LF	0.500		0	0	0	NR	NR	0
<i>Lists of state and tribal leaking storage tanks</i>								
LUST	0.500		0	0	0	NR	NR	0

MAP FINDINGS SUMMARY

Database	Search Distance (Miles)	Target Property	< 1/8	1/8 - 1/4	1/4 - 1/2	1/2 - 1	> 1	Total Plotted
INDIAN LUST	0.500		0	0	0	NR	NR	0
<i>Lists of state and tribal registered storage tanks</i>								
FEMA UST	0.250		0	0	NR	NR	NR	0
UST	0.250	1	1	1	NR	NR	NR	3
AST	0.250		0	0	NR	NR	NR	0
INDIAN UST	0.250		0	0	NR	NR	NR	0
<i>Lists of state and tribal voluntary cleanup sites</i>								
INDIAN VCP	0.500		0	0	0	NR	NR	0
VCP	0.500		0	0	0	NR	NR	0
<i>Lists of state and tribal brownfield sites</i>								
BROWNFIELDS	0.500		0	0	0	NR	NR	0
<u>ADDITIONAL ENVIRONMENTAL RECORDS</u>								
<i>Local Brownfield lists</i>								
US BROWNFIELDS	0.500		0	0	1	NR	NR	1
<i>Local Lists of Landfill / Solid Waste Disposal Sites</i>								
SWRCY	0.500		0	1	0	NR	NR	1
INDIAN ODI	0.500		0	0	0	NR	NR	0
DEBRIS REGION 9	0.500		0	0	0	NR	NR	0
ODI	0.500		0	0	0	NR	NR	0
IHS OPEN DUMPS	0.500		0	0	0	NR	NR	0
<i>Local Lists of Hazardous waste / Contaminated Sites</i>								
US HIST CDL	0.250		0	0	NR	NR	NR	0
US CDL	0.250		0	0	NR	NR	NR	0
<i>Local Land Records</i>								
LIENS 2	0.250		0	0	NR	NR	NR	0
<i>Records of Emergency Release Reports</i>								
HMIRS	0.250		0	0	NR	NR	NR	0
<i>Other Ascertainable Records</i>								
RCRA NonGen / NLR	0.250	1	2	0	NR	NR	NR	3
FUDS	1.000		0	0	0	0	NR	0
DOD	1.000		0	0	0	0	NR	0
SCRD DRYCLEANERS	0.500		0	0	0	NR	NR	0
US FIN ASSUR	0.250		0	0	NR	NR	NR	0
EPA WATCH LIST	0.250		0	0	NR	NR	NR	0
2020 COR ACTION	0.250		0	0	NR	NR	NR	0
TSCA	0.250		0	0	NR	NR	NR	0
TRIS	0.250		0	0	NR	NR	NR	0
SSTS	0.250	1	0	0	NR	NR	NR	1

MAP FINDINGS SUMMARY

Database	Search Distance (Miles)	Target Property	< 1/8	1/8 - 1/4	1/4 - 1/2	1/2 - 1	> 1	Total Plotted
ROD	1.000		0	0	0	0	NR	0
RMP	0.250		0	0	NR	NR	NR	0
RAATS	0.250		0	0	NR	NR	NR	0
PRP	0.250		0	1	NR	NR	NR	1
PADS	0.250		0	0	NR	NR	NR	0
ICIS	0.250		1	0	NR	NR	NR	1
FTTS	0.250	3	1	0	NR	NR	NR	4
MLTS	0.250		0	0	NR	NR	NR	0
COAL ASH DOE	0.250		0	0	NR	NR	NR	0
COAL ASH EPA	0.500		0	0	0	NR	NR	0
PCB TRANSFORMER	0.250		0	0	NR	NR	NR	0
RADINFO	0.250		0	0	NR	NR	NR	0
HIST FTTS	0.250	3	1	0	NR	NR	NR	4
DOT OPS	0.250		0	0	NR	NR	NR	0
CONSENT	1.000		0	0	0	0	NR	0
INDIAN RESERV	1.000		0	0	0	0	NR	0
FUSRAP	1.000		0	0	0	0	NR	0
UMTRA	0.500		0	0	0	NR	NR	0
LEAD SMELTERS	0.250		0	0	NR	NR	NR	0
US AIRS	0.250		0	0	NR	NR	NR	0
US MINES	0.250		2	0	NR	NR	NR	2
ABANDONED MINES	0.250		1	0	NR	NR	NR	1
FINDS	0.250		17	13	NR	NR	NR	30
UXO	1.000		0	0	0	0	NR	0
ECHO	0.250		11	8	NR	NR	NR	19
DOCKET HWC	0.250		0	0	NR	NR	NR	0
FUELS PROGRAM	0.250		0	0	NR	NR	NR	0
PFAS NPL	0.250		0	0	NR	NR	NR	0
PFAS FEDERAL SITES	0.250		0	0	NR	NR	NR	0
PFAS TSCA	0.250		0	0	NR	NR	NR	0
PFAS RCRA MANIFEST	0.250		0	0	NR	NR	NR	0
PFAS ATSDR	0.250		0	0	NR	NR	NR	0
PFAS WQP	0.250		0	0	NR	NR	NR	0
PFAS NPDES	0.250		0	0	NR	NR	NR	0
PFAS ECHO	0.250		0	0	NR	NR	NR	0
PFAS ECHO FIRE TRAINING	0.250		0	0	NR	NR	NR	0
PFAS PART 139 AIRPORT	0.250		0	0	NR	NR	NR	0
AQUEOUS FOAM NRC	0.250		0	0	NR	NR	NR	0
AIRS	0.250		0	0	NR	NR	NR	0
COAL ASH	0.500		0	0	0	NR	NR	0
Financial Assurance	0.250		1	1	NR	NR	NR	2
HMRI	0.250		0	1	NR	NR	NR	1
NPDES	0.250	2	32	21	NR	NR	NR	55
MINES MRDS	0.250		0	0	NR	NR	NR	0

EDR HIGH RISK HISTORICAL RECORDS

EDR Exclusive Records

EDR MGP	1.000		0	0	0	0	NR	0
EDR Hist Auto	0.250		2	1	NR	NR	NR	3

MAP FINDINGS SUMMARY

Database	Search Distance (Miles)	Target Property	< 1/8	1/8 - 1/4	1/4 - 1/2	1/2 - 1	> 1	Total Plotted
EDR Hist Cleaner	0.250		3	1	NR	NR	NR	4
<u>EDR RECOVERED GOVERNMENT ARCHIVES</u>								
<i>Exclusive Recovered Govt. Archives</i>								
RGA HWS	0.250		2	0	NR	NR	NR	2
RGA LF	0.250		0	0	NR	NR	NR	0
RGA LUST	0.250		0	0	NR	NR	NR	0
- Totals --		12	84	49	4	10	0	159

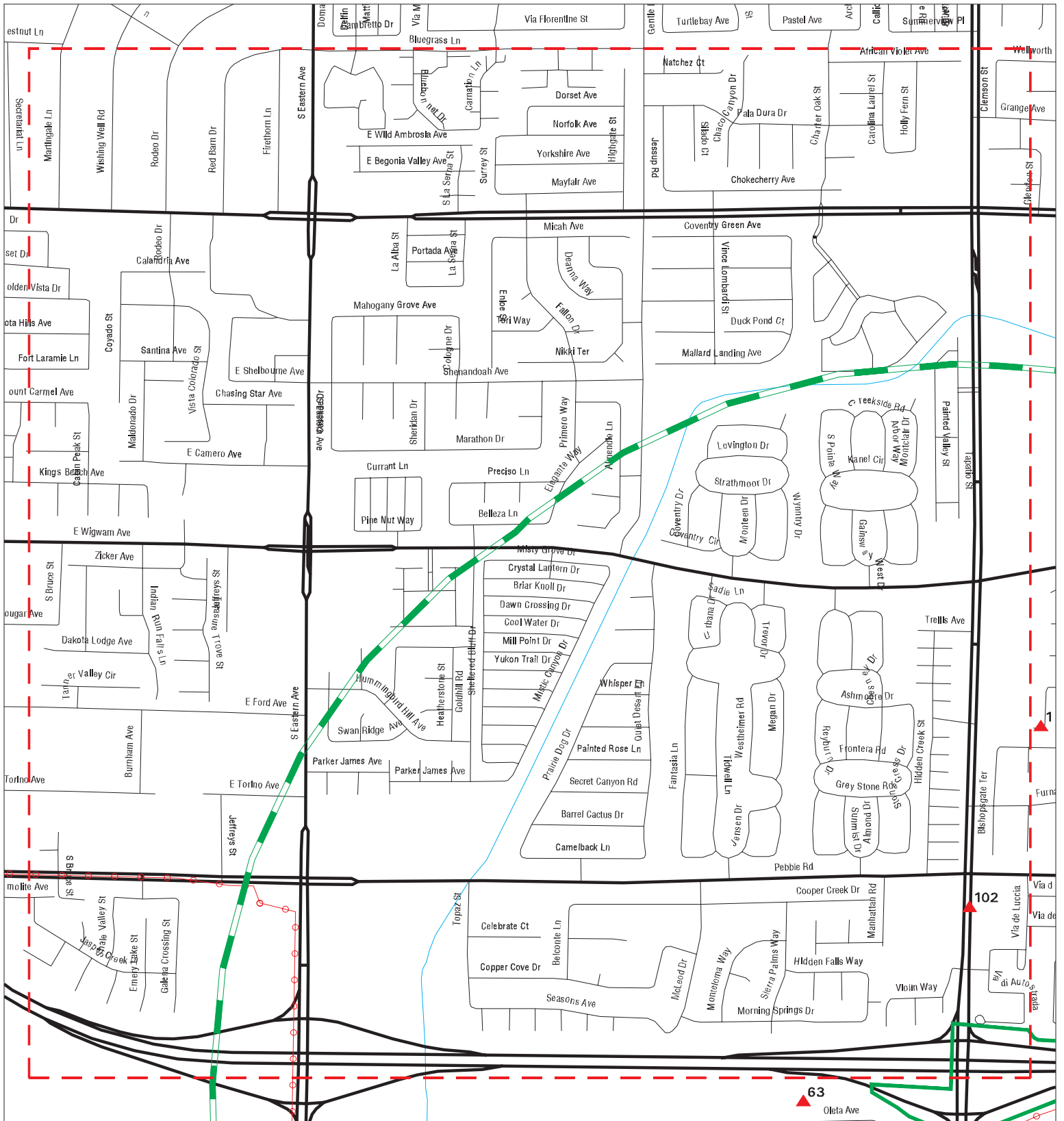
NOTES:

TP = Target Property

NR = Not Requested at this Search Distance

Sites may be listed in more than one database

Focus Map - 1 - 7192150.10s



- ▲ Sites
- ▬ Target Property
- ▬ Search Buffer
- ▬ Focus Map - No Sites
- ▬ Focus Map - Sites
- ⚡ Power Line
- ▬ National Priority List Sites
- ▬ Dept. Defense Sites
- Indian Reservations BIA



SITE NAME: 215 Beltway Widening Final Design
ADDRESS: Between Pecos Road and Stephanie Street
CITY/STATE: Henderson NV
ZIP: 89074

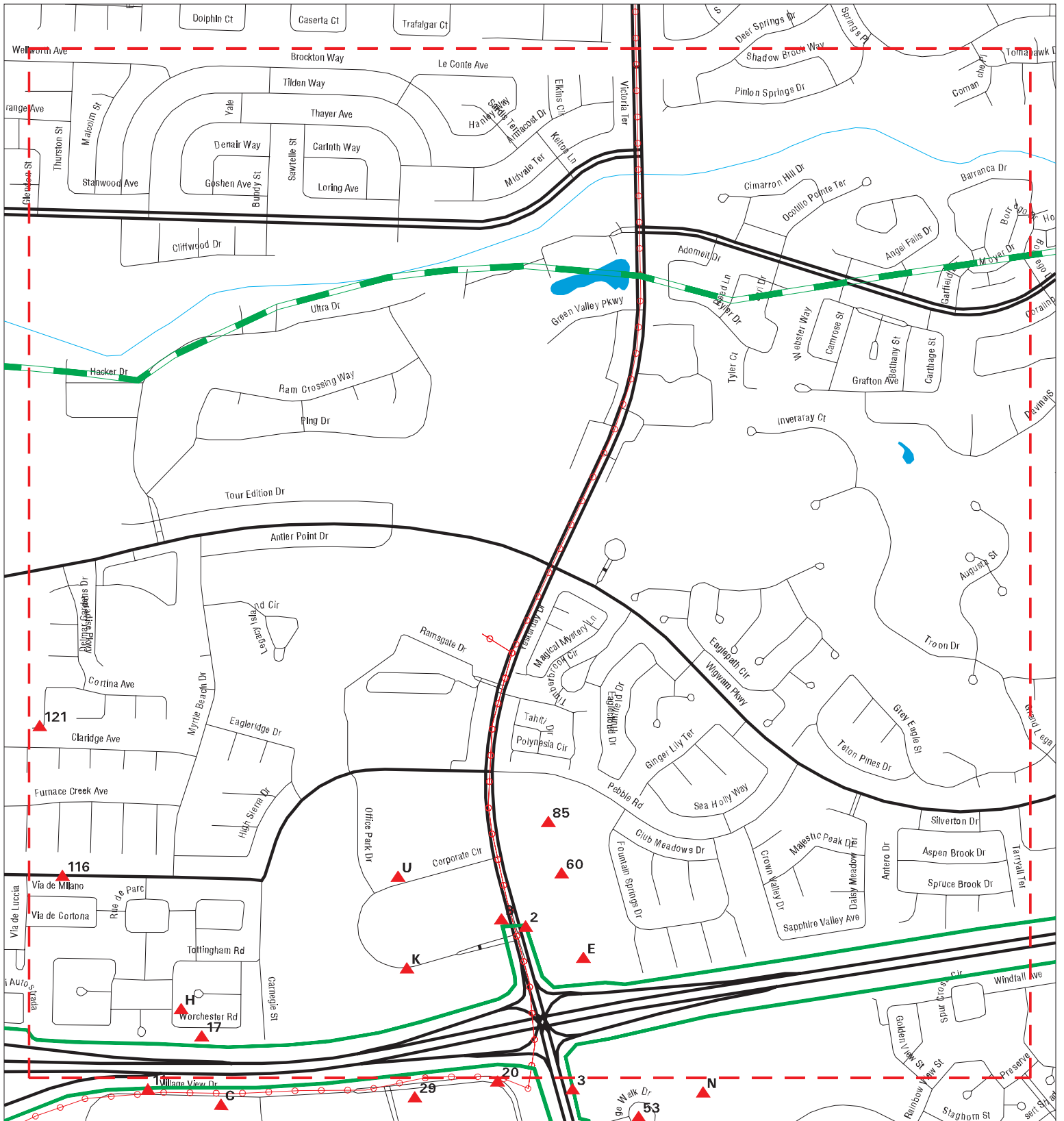
CLIENT: Jacobs
CONTACT: Ilka D. Dinkelman
INQUIRY #: 7192150.10s
DATE: 12/05/22

MAPPED SITES SUMMARY - FOCUS MAP 1

Target Property:
BETWEEN PECOS ROAD AND STEPHANIE STREET
HENDERSON, NV 89074

MAP ID / FOCUS MAP	SITE NAME	ADDRESS	DATABASE ACRONYMS	DIST (ft. & mi.) DIRECTION
102 / 1	FIRESTONE @ DURANGO	2640 PECOS RIDGE	NPDES	946 0.179 North

Focus Map - 2 - 7192150.10s



- ▲ Sites
- ▬ Target Property
- ▬ Search Buffer
- ▬ Focus Map - No Sites
- ▬ Focus Map - Sites
- ⚡ Power Line
- National Priority List Sites
- Dept. Defense Sites
- Indian Reservations BIA



SITE NAME: 215 Beltway Widening Final Design
ADDRESS: Between Pecos Road and Stephanie Street
CITY/STATE: Henderson NV
ZIP: 89074

CLIENT: Jacobs
CONTACT: Ilka D. Dinkelman
INQUIRY #: 7192150.10s
DATE: 12/05/22

MAPPED SITES SUMMARY - FOCUS MAP 2

Target Property:
 BETWEEN PECOS ROAD AND STEPHANIE STREET
 HENDERSON, NV 89074

MAP ID / FOCUS MAP	SITE NAME	ADDRESS	DATABASE ACRONYMS	DIST (ft. & mi.) DIRECTION
2 / 2	SMITH'S FUEL CENTER	600 N GREEN VALLEY P	UST	TP
B14 / 2	AMERI-KLEEN CORP.	701 N. GREEN VALLEY	FTTS, HIST FTTS	64 0.012 North
B15 / 2	AMERI-KLEEN CORP.	701 N. GREEN VALLEY	FINDS	64 0.012 North
17 / 2		2417 WORCHESTER RD	ERNS	78 0.015 North
E30 / 2	MISSION DR	APN 179-32-101-012	NPDES	184 0.035 North
E35 / 2	VILLA AZURE	APN 178-16-718-000	NPDES	219 0.041 North
E36 / 2	CADENCE NEIGHBORHOOD	APN 179-05-311-004	NPDES	219 0.041 North
E37 / 2	CADENCE NEIGHBORHOOD	APN 179-08-111-003	NPDES	219 0.041 North
H40 / 2		38 BLACK WASH WAY	ERNS	290 0.055 North
H41 / 2	BLACK WASH MERCURY S	38 BLACK WASH WAY	SEMS	290 0.055 North
H42 / 2	BLACK WASH MERCURY S	38 BLACK WASH WAY	FINDS	290 0.055 North
K52 / 2	CORPORATE CNETER VI	2360 CORPORATE CIRCL	NPDES	386 0.073 NNW
K56 / 2	MOBILE PRO GEAR, LLC	2360 CORPORATE CIRCL	ICIS, FINDS, ECHO	448 0.085 NNW
60 / 2	SMITHS ONE HOUR PHOT	1000 W GREEN VALLEY	RCRA NonGen / NLR, FINDS, ECHO	511 0.097 NE
85 / 2	PHILLIPS AL THE CLEA	1000 N GRN VLY PKWY	EDR Hist Cleaner	851 0.161 NNE
U96 / 2	DV LUXURY RESORT LLC	2275 CORPORATE CENTE	PRP	871 0.165 WNW
U100 / 2	XO COMMUNICATIONS OF	2240 CORPORATE CIRCL	HMRI	928 0.176 WNW
U101 / 2	ALLIED ELECTRIC SIGN	2240 CORPORATE CIRCL	FINDS	928 0.176 WNW
116 / 2	PEBBLE GAGNIER SEC	PEBBLE ROAD	NPDES	1271 0.241 NNE
121 / 2	51 REFLECTION COVE D	51 REFLECTION COVE D	SHWS	2439 0.462 North

Focus Map - 3 - 7192150.10s



- ▲ Sites
- - - Target Property
- Search Buffer
- - - Focus Map - No Sites
- - - Focus Map - Sites
- Power Line
- National Priority List Sites
- Dept. Defense Sites
- Indian Reservations BIA



SITE NAME: 215 Beltway Widening Final Design
ADDRESS: Between Pecos Road and Stephanie Street
CITY/STATE: Henderson NV
ZIP: 89074

CLIENT: Jacobs
CONTACT: Ilka D. Dinkelman
INQUIRY #: 7192150.10s
DATE: 12/05/22

MAPPED SITES SUMMARY - FOCUS MAP 3

Target Property:
 BETWEEN PECOS ROAD AND STEPHANIE STREET
 HENDERSON, NV 89074

MAP ID / FOCUS MAP	SITE NAME	ADDRESS	DATABASE ACRONYMS	DIST (ft. & mi.) DIRECTION		
1 / 3	NDOT ROW I-515 (NDOT	I-215 TO PARADISE HI	NPDES	TP		
16 / 3	FKC CONTRACTORS	NORTH ARROYO GRANDE	SHWS	77	0.015	North
18 / 3	POLO CLEANERS	43 S STEPHANIE ST ST	EDR Hist Cleaner	100	0.019	South
D25 / 3	LADERA VILLAS CONDOM	1525 SPICED WINE AVE	FINDS	169	0.032	North
D26 / 3	LADERA VILLAS CONDOM	1525 SPICED WINE AVE	NPDES	169	0.032	North
D27 / 3	LADERA VILLAS CONDOM	1525 SPICE WINE AVE	NPDES	169	0.032	North
D28 / 3	LORETTO BAY	1525 SPICED WIRE	NPDES	172	0.033	North
I43 / 3	MAPLE CLEANERS AND S	55 S VILLE VRDE DR ST	EDR Hist Cleaner	302	0.057	South
I44 / 3	RALEYS NO 131	55 S VALLE VERDE DR	RCRA NonGen / NLR, FINDS, ECHO	302	0.057	South
45 / 3	CONGREGATION NER TAM	55 N. VALLE VERDE DR	NPDES	311	0.059	North
46 / 3	LORETTO BAY	WEST OF STEPHANIE	FINDS	312	0.059	North
J48 / 3	SUNFLOWER CLEANERS	50 N VALLE VERDE DR	FINDS	367	0.070	North
J49 / 3	SUNFLOWER CLEANERS	50 N VALLE VERDE DR	ECHO	367	0.070	North
J50 / 3	SUNFLOWER CLEANERS	50 N VALLE VERDE DR	EDR Hist Cleaner	367	0.070	North
J51 / 3	SUNFLOWER CLEANERS	50 N VALLE VERDE DR	RCRA-VSQQ	367	0.070	North
L57 / 3	TERRIBLE'S #429	1420 PASEO VERDE PKW	UST, Financial Assurance	476	0.090	SSW
61 / 3	LORETTO BAY	1525 SPICED WIRE	FINDS, ECHO	525	0.099	North
62 / 3	DOLLAR SELF STORAGE	20 ARROYO GRANDE	NPDES	526	0.100	South
68 / 3	LAMPS PLUS	30 N. STEPHANIE ST.	NPDES	589	0.112	North
O69 / 3	STEPHANIE APTS	1480 PASEO VERDE PKW	NPDES	589	0.112	South
O70 / 3	PASEO COMMONS	1480 PASEO VERDE PKW	SHWS, NPDES	589	0.112	South
O71 / 3	PASEO COMMONS	1480 PASEO VERDE PKW	FINDS	589	0.112	South
O72 / 3	STEPHANIE APTS	1480 PASEO VERDE PKW	FINDS, ECHO	589	0.112	South
O73 / 3	REDUS NEVADA, LLC, A	1480 PASEO VERDE PAR	RGA HWS	589	0.112	South
O74 / 3	REDUS NEVADA, LLC ,	1480 PASEO VERDE PAR	RGA HWS	589	0.112	South
75 / 3	CVS PHARMACY #6717	60 NORTH VALLE VERDE	RCRA-LQG, FINDS, ECHO	612	0.116	North
L76 / 3	CARIBBEANCOOKER @ RE	65 S STEPHANIE	NPDES	613	0.116	South
P79 / 3	PROTOGYM	1441 PASEO VERDE PKW	FINDS, ECHO	739	0.140	SW
P80 / 3	PROTOGYM	1441 PASEO VERDE PKW	NPDES	739	0.140	SW
Q81 / 3	MARRIOTT SPRINGHILL	1471 PASEO VERDE	NPDES	840	0.159	South
Q82 / 3	MARRIOTT SPRINGHILL	1471 PASEO VERDE	FINDS, ECHO	840	0.159	South
R83 / 3	POPEYES	60 N. STEPHANIE STRE	FINDS, ECHO	847	0.160	North
R84 / 3	POPEYES	60 N. STEPHANIE STRE	NPDES	847	0.160	North
R97 / 3	17TH & VINE @ TRAVER	64 N STEPHANIE ST	NPDES	881	0.167	North
98 / 3	PECOS ROAD - I-215 T	E I-215 AND PECOS	NPDES	889	0.168	South
99 / 3	SANDWEDGE CHANNEL AT	SANDWEDGE CHANNEL	NPDES	898	0.170	NNW
104 / 3	ARROYO SUMMIT	STEPHANIE/ARROYO GRA	NPDES	1012	0.192	North
W110 / 3	HENDERSON MOB	1505 WIGWAM	NPDES	1228	0.233	NNW
W111 / 3	HENDERSON MOB	1505 WIGWAM	FINDS	1228	0.233	NNW

MAPPED SITES SUMMARY - FOCUS MAP 3

Target Property:
 BETWEEN PECOS ROAD AND STEPHANIE STREET
 HENDERSON, NV 89074

MAP ID / FOCUS MAP	SITE NAME	ADDRESS	DATABASE ACRONYMS	DIST (ft. & mi.) DIRECTION
X112 / 3	CORNERSTONE M-F/SNR	1545 W. WIGWAM PARKW	NPDES	1239 0.235 NNW
X113 / 3	CORNERSTONE M-F/SNR	1545 W. WIGWAM PARKW	FINDS, ECHO	1239 0.235 NNW
Y114 / 3	JIFFY LUBE	130 S STEPHANIE ST	SWRCY	1263 0.239 South
Y115 / 3	JIFFY LUBE	130 S STEPHANIE ST	FINDS	1263 0.239 South
120 / 3	CORNERSTONE PARK	NW CORNER OF I-215 A	US BROWNFIELDS, FINDS	2368 0.448 NNW
125 / 3	HANSON AGGREGATES/LA	1401 AMERICAN PACIFI	SHWS, HMRI	3963 0.751 North
127 / 3	BONANZA MATERIALS	5775 WINDMILL LANE	SHWS	4633 0.877 NNW
130 / 3	CORAL RIDGE (GRAYSON	207 MAZATLAN	SHWS	5120 0.970 North

Focus Map - 4 - 7192150.10s



- ▲ Sites
- ▬ Focus Map - Sites
- ▭ Indian Reservations BIA
- ▬ Target Property
- ⚡ Power Line
- ▬ Search Buffer
- ▭ National Priority List Sites
- ▬ Focus Map - No Sites
- ▭ Dept. Defense Sites



SITE NAME: 215 Beltway Widening Final Design
ADDRESS: Between Pecos Road and Stephanie Street
CITY/STATE: Henderson NV
ZIP: 89074

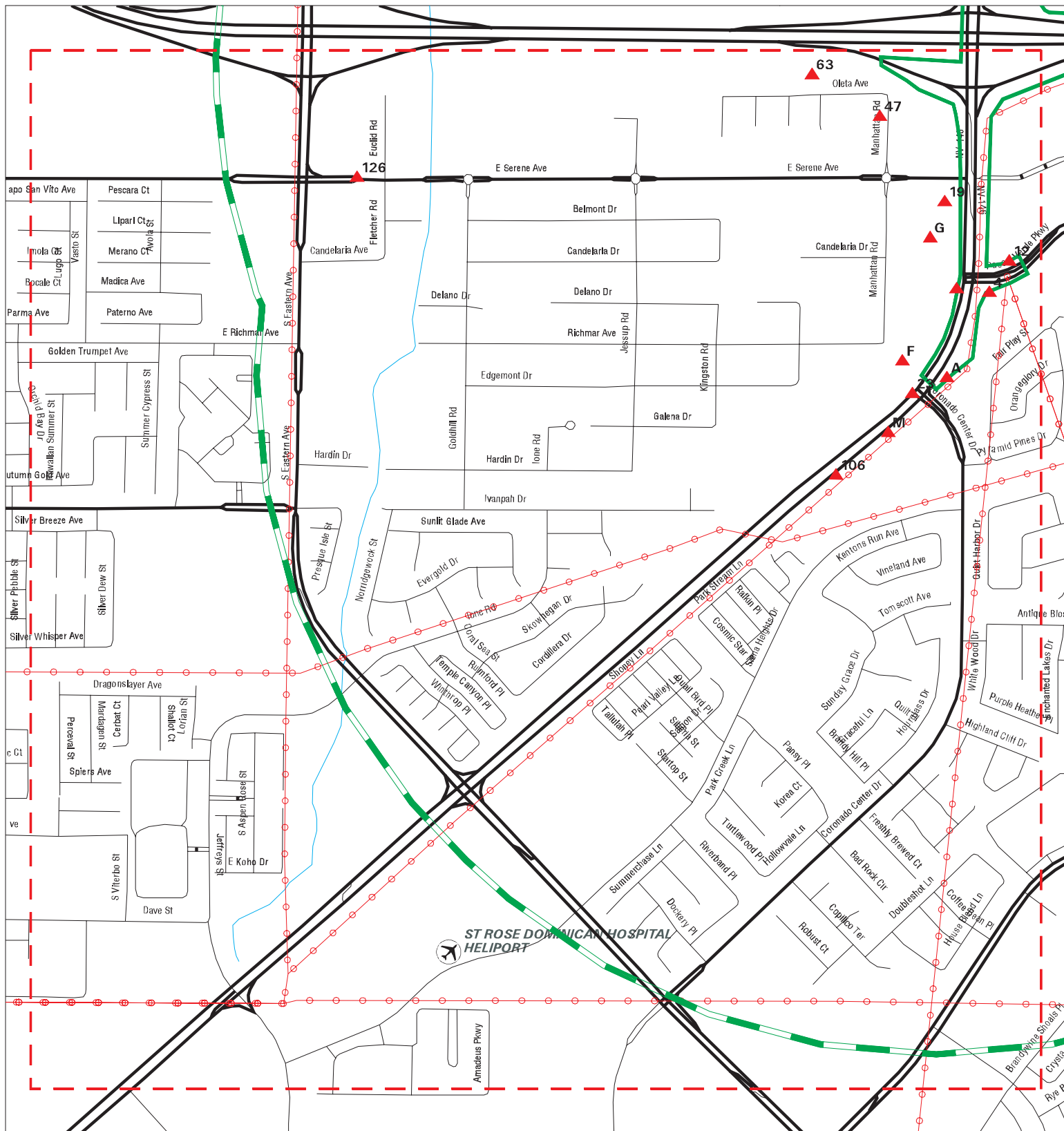
CLIENT: Jacobs
CONTACT: Ilka D. Dinkelman
INQUIRY #: 7192150.10s
DATE: 12/05/22

MAPPED SITES SUMMARY - FOCUS MAP 4

Target Property:
 BETWEEN PECOS ROAD AND STEPHANIE STREET
 HENDERSON, NV 89074

MAP ID / FOCUS MAP	SITE NAME	ADDRESS	DATABASE ACRONYMS	DIST (ft. & mi.) DIRECTION
54 / 4	UNNAMED ES CHAPATA &	NEC OF CHAPATA DRIVE	NPDES	413 0.078 South
77 / 4	RECTANGULAR RAPID FL	ARIETTA PLACE/REUNIO	NPDES	628 0.119 South
78 / 4	STEPHANIE AND WIGWAM	50 N STEPHANIE ST	NPDES	737 0.140 North
107 / 4	REUNION TRAILS PARK	CHAPATA DRIVE	NPDES	1159 0.220 South
V108 / 4	WINCO #112	80 N STEPHANIE ST	FINDS	1190 0.225 North
V109 / 4	WINCO #112	80 N STEPHANIE ST	NPDES	1190 0.225 North
118 / 4	PACIFIC CROSSROADS C	1200 WIGWAM PARKWAY	SHWS	1453 0.275 NE
122 / 4	PACIFIC ENGINEERING	8201 GIBSON ROAD	SHWS	2763 0.523 NE
123 / 4	VANTAGE TOWNHOMES -	PASEO VERDE PARKWAY	SHWS	3312 0.627 SE
128 / 4	GIBSON BUSINESS PARK	1045 AMERICAN PACIFI	SHWS	4721 0.894 NNE
129 / 4	NEVADA READY MIX COR	HENDERSON GRAVEL PIT	SHWS	4801 0.909 NE

Focus Map - 5 - 7192150.10s



- ▲ Sites
- - - Focus Map - Sites
- Indian Reservations BIA
- - - Target Property
- - - Power Line
- - - Search Buffer
- National Priority List Sites
- - - Focus Map - No Sites
- Dept. Defense Sites



SITE NAME: 215 Beltway Widening Final Design
ADDRESS: Between Pecos Road and Stephanie Street
CITY/STATE: Henderson NV
ZIP: 89074

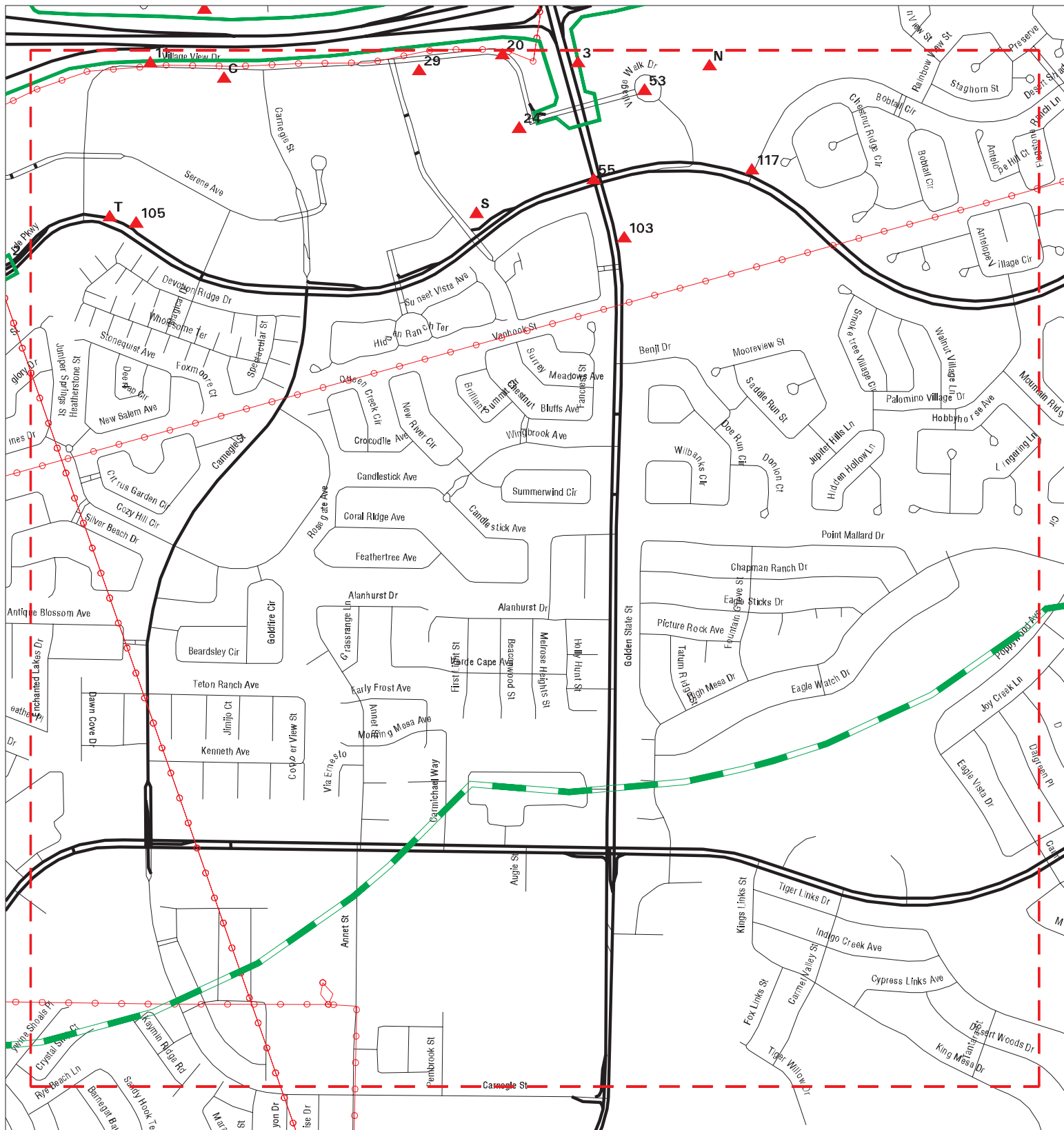
CLIENT: Jacobs
CONTACT: Ilka D. Dinkelman
INQUIRY #: 7192150.10s
DATE: 12/05/22

MAPPED SITES SUMMARY - FOCUS MAP 5

Target Property:
 BETWEEN PECOS ROAD AND STEPHANIE STREET
 HENDERSON, NV 89074

MAP ID / FOCUS MAP	SITE NAME	ADDRESS	DATABASE ACRONYMS	DIST (ft. & mi.) DIRECTION
4 / 5	CUMORAH CREDIT UNION	2651 PASEO VERDE PAR	NPDES	TP
A5 / 5	POST TRANSPORTATION	BLDG T30 BMI	RCRA NonGen / NLR	TP
A6 / 5	PIONEER AMERICAS	8000 LAKE MEAD DR	SSTS	TP
A7 / 5	TITANIUM METALS CORP	8000 LAKE MEAD DR	HIST FTTS	TP
A8 / 5	PIONEER CHLOR ALKALI	8000 LAKE MEAD DR	FTTS	TP
A9 / 5	PIONEER CHLOR ALKALI	8000 LAKE MEAD DRIVE	FTTS, HIST FTTS	TP
A10 / 5	PIONEER CHLOR ALKALI	8000 LAKE MEAD DR	FTTS, HIST FTTS	TP
12 / 5	HILLSIDE CHEVRON	2600 PASEO VERDE PKW	EDR Hist Auto	9 0.002 NNW
13 / 5	HENDERSON COMMERCE C	2520 ST. ROSE PARKWA	NPDES	13 0.002 West
19 / 5	GCL OFFICE BUILDING	2450 ST ROSE PARKWAY	NPDES	125 0.024 West
23 / 5	ST. ROSE CORONADO ME	ST. ROSE AND CORONAD	NPDES	147 0.028 SW
F31 / 5	ST. ROSE CORPORATE C	2580 ST. ROSE	FINDS, ECHO	195 0.037 NW
F32 / 5	ST. ROSE CORPORATE C	2580 ST. ROSE	NPDES	195 0.037 NW
F33 / 5	SANSONE. ST, ROSE &	2580 ST. ROSE PKWY	NPDES	195 0.037 NW
G34 / 5	HEAVY DUTY LLC		US MINES	211 0.040 West
G38 / 5	HEAVY DUTY LLC	2470 ST. ROSE PARKWA	US MINES, ABANDONED MINES	236 0.045 West
G39 / 5	INTERNATIONAL OIL &	2470 SAINT ROSE PKWY	EDR Hist Auto	236 0.045 West
47 / 5	SOUTH HILLS COMMUNIT	9220 MANHATTAN	NPDES	346 0.066 SSW
M58 / 5	HENDERSON CONSTANT C	2581 ST. ROSE PKWY.	NPDES	502 0.095 SW
M59 / 5	HENDERSON CONSTANT C	2581 ST. ROSE PKWY.	FINDS, ECHO	502 0.095 SW
63 / 5	BEST STORAGE HENDERS	3290 EAST OLETA AVEN	NPDES	554 0.105 West
106 / 5	PIT STOP - ST. ROSE/	2605 ST. ROSE PARKWA	UST, Financial Assurance	1033 0.196 SW
126 / 5	LIFETIME LIVING	2460 SERENE AVE	SHWS, NPDES	4253 0.805 WSW

Focus Map - 6 - 7192150.10s



- ▲ Sites
- ▲ Focus Map - Sites
- ▭ Indian Reservations BIA
- ▲ Target Property
- ▲ Power Line
- ▲ Search Buffer
- ▭ National Priority List Sites
- ▲ Focus Map - No Sites
- ▭ Dept. Defense Sites



SITE NAME: 215 Beltway Widening Final Design
ADDRESS: Between Pecos Road and Stephanie Street
CITY/STATE: Henderson NV
ZIP: 89074

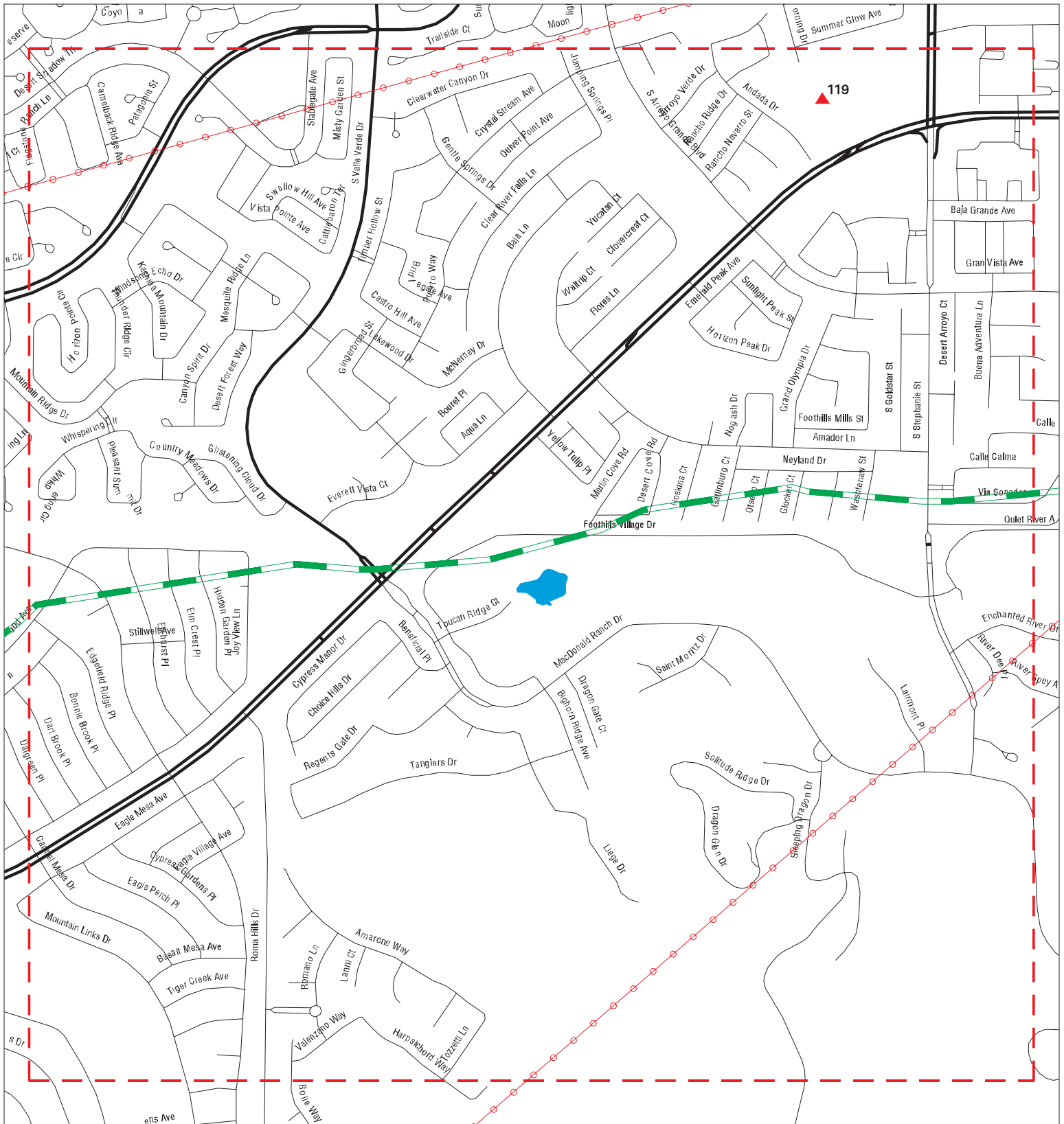
CLIENT: Jacobs
CONTACT: Ilka D. Dinkelman
INQUIRY #: 7192150.10s
DATE: 12/05/22

MAPPED SITES SUMMARY - FOCUS MAP 6

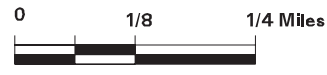
Target Property:
 BETWEEN PECOS ROAD AND STEPHANIE STREET
 HENDERSON, NV 89074

MAP ID / FOCUS MAP	SITE NAME	ADDRESS	DATABASE ACRONYMS	DIST (ft. & mi.) DIRECTION		
3 / 6		100 S GREEN VALLEY P	ERNS	TP		
11 / 6	COH I215 REGIONAL TR	VILLAGE VIEW DRIVE	NPDES	6	0.001	South
20 / 6	COH I215 REGIONAL TR	VILLAGE VIEW DRIVE	FINDS, ECHO	130	0.025	South
C21 / 6	LIFE TIME FITNESS	2425 VILLAGE VIEW DR	FINDS	132	0.025	South
C22 / 6	LIFE TIME FITNESS	2425 VILLAGE VIEW DR	NPDES	132	0.025	South
24 / 6	DISTRICT AT GREEN VA	2225 VILLAGE WALK DR	NPDES	148	0.028	WSW
29 / 6	DISTRICT PARCEL TI	2245 VILLAGE VIEW DR	NPDES	183	0.035	South
53 / 6	PARCEL 33 GVR	NEC OF PASEO VERDE &	NPDES	399	0.076	ENE
55 / 6	GREEN VALLEY STREETS	GREEN VALLEY AND PAS	NPDES	435	0.082	SSE
N64 / 6	CENTERPOINTE CARE CA	2151 VILLAGE WALK DR	ECHO	584	0.111	SSE
N65 / 6	ELYSIAN AT GREEN VAL	2151 VILLAGE WALK DR	FINDS	584	0.111	SSE
N66 / 6	ELYSIAN AT GREEN VAL	2151 VILLAGE WALK DR	NPDES	584	0.111	SSE
N67 / 6	CENTERPOINTE CARE CA	2151 VILLAGE WALK DR	NPDES	584	0.111	SSE
S86 / 6	THE DISTRICT NORTH P	2280 PASEO VERDE PKW	NPDES	857	0.162	SW
S87 / 6	THE DISTRICT PAD 2 /	2280 PASEO VERDE PAR	NPDES	857	0.162	SW
S88 / 6	THE DISTRICT PAD 2 /	2280 PASEO VERDE PAR	FINDS, ECHO	857	0.162	SW
S89 / 6	THE DISTRICT NORTH P	2280 PASEO VERDE PKW	FINDS	857	0.162	SW
T90 / 6	TUSCANY PARCEL 22	2490 PASEO VERDE PAR	NPDES	861	0.163	ENE
T91 / 6	TUSCANY PARCEL 22	2490 PASEO VERDE PAR	FINDS, ECHO	861	0.163	ENE
T92 / 6	TUSCANY PARCEL 6A	2490 PASEO VERDE PAR	FINDS, ECHO	861	0.163	ENE
T93 / 6	TUSCANY PARCEL 5	2490 PASEO VERDE PAR	NPDES	861	0.163	ENE
T94 / 6	TUSCANY PARCEL 6A	2490 PASEO VERDE PAR	NPDES	861	0.163	ENE
T95 / 6	TUSCANY PARCEL 5	2490 PASEO VERDE PAR	FINDS, ECHO	861	0.163	ENE
103 / 6	HENDERSON EVENT CENT	200 S. GREEN VALLEY	NPDES	946	0.179	SSE
105 / 6	7-ELEVEN OF NEVADA I	2470 PASEO VERDE PKW	EDR Hist Auto	1030	0.195	ENE
117 / 6	PARCEL 33 GREEN VALL	2092 DESERT SHDOW TR	NPDES	1274	0.241	ESE

Focus Map - 7 - 7192150.10s



-  Sites
-  Target Property
-  Search Buffer
-  Focus Map - No Sites
-  Focus Map - Sites
-  Power Line
-  National Priority List Sites
-  Dept. Defense Sites
-  Indian Reservations BIA



SITE NAME: 215 Beltway Widening Final Design
ADDRESS: Between Pecos Road and Stephanie Street
CITY/STATE: Henderson NV
ZIP: 89074

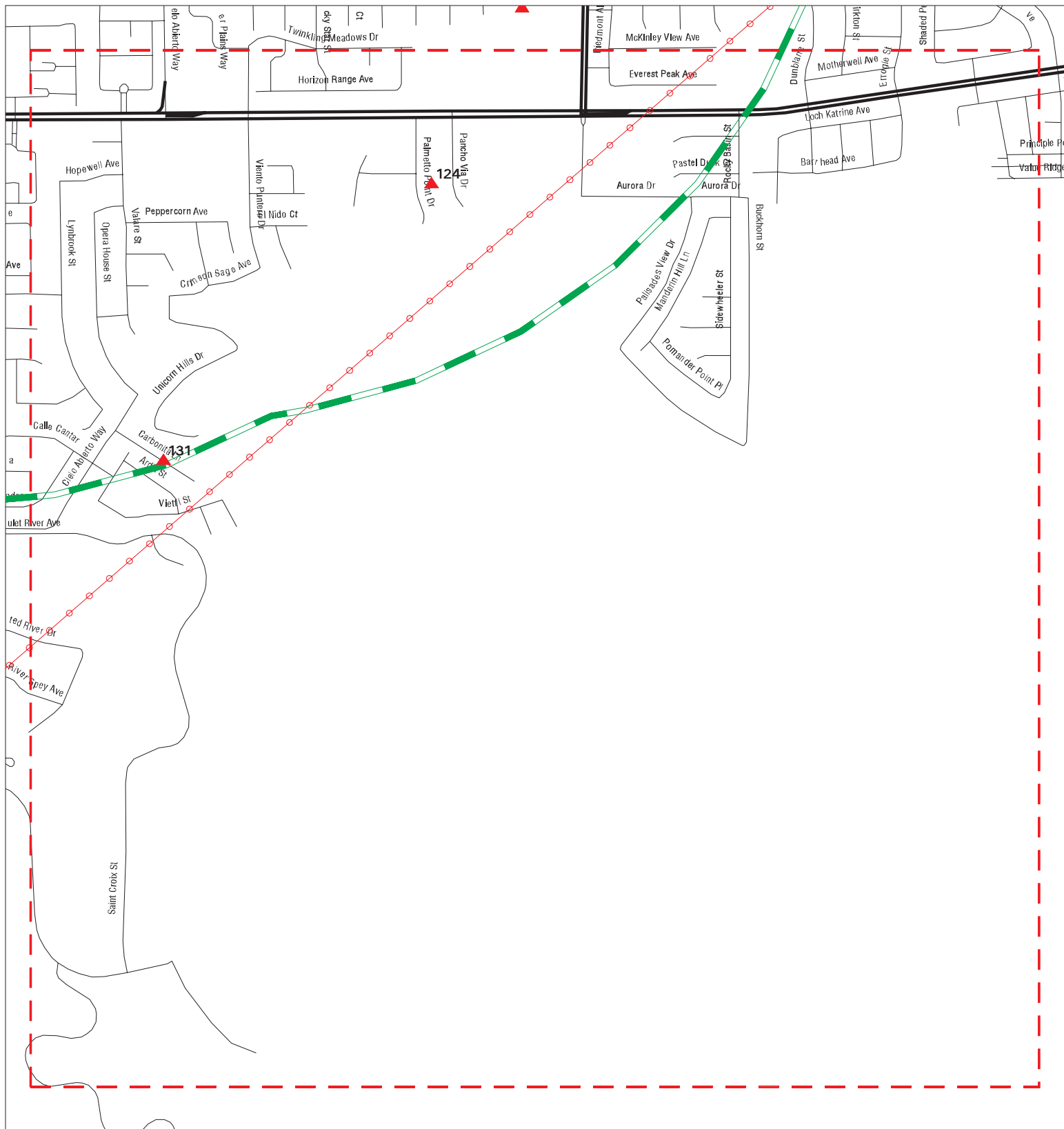
CLIENT: Jacobs
CONTACT: Ilka D. Dinkelman
INQUIRY #: 7192150.10s
DATE: 12/05/22

MAPPED SITES SUMMARY - FOCUS MAP 7

Target Property:
BETWEEN PECOS ROAD AND STEPHANIE STREET
HENDERSON, NV 89074

MAP ID / FOCUS MAP	SITE NAME	ADDRESS	DATABASE ACRONYMS	DIST (ft. & mi.) DIRECTION
119 / 7	HORIZON FOOTHILLS FR	1450 W HORIZON RIDGE	SHWS, NPDES	2206 0.418 SSW

Focus Map - 8 - 7192150.10s



- ▲ Sites
- ▬ Target Property
- ▬ Search Buffer
- ▬ Focus Map - No Sites
- ▬ Focus Map - Sites
- ⚡ Power Line
- National Priority List Sites
- Dept. Defense Sites
- Indian Reservations BIA



SITE NAME: 215 Beltway Widening Final Design
ADDRESS: Between Pecos Road and Stephanie Street
CITY/STATE: Henderson NV
ZIP: 89074

CLIENT: Jacobs
CONTACT: Ilka D. Dinkelman
INQUIRY #: 7192150.10s
DATE: 12/05/22

MAPPED SITES SUMMARY - FOCUS MAP 8

Target Property:
BETWEEN PECOS ROAD AND STEPHANIE STREET
HENDERSON, NV 89074

MAP ID / FOCUS MAP	SITE NAME	ADDRESS	DATABASE ACRONYMS	DIST (ft. & mi.) DIRECTION
124 / 8	PULTE HOMES, INC.	PALM TERRACE RESIDEN	SHWS	3898 0.738 SSE
131 / 8	PARDEE HOMES OF NEVA	TERRAZZO II RESIDENT	SHWS	5230 0.991 SSE

Map ID
Direction
Distance
Elevation

MAP FINDINGS

Site

Database(s)

EDR ID Number
EPA ID Number

1
Target
Property **NDOT ROW I-515 (NDOT 3474)**
I-215 TO PARADISE HILL DR., CC
HENDERSON, NV 89012

NPDES **S126508656**
N/A

Actual: **2063 ft.**
Focus Map:
3

NPDES:
Name: NDOT ROW I-515 (NDOT 3474)
Address: I-215 TO PARADISE HILL DR., CC
City,State,Zip: HENDERSON, NV 89012
Facility Type: Not reported
Facility Status: Terminated
Permit Number: CSW-25064
Expiration Date: Not reported
Contact Name: Not reported
Contact Phone: Not reported
Latitude: 36.02684
Longitude: -115.06803
Approved Date: 03/22/2012
Permit ID: Not reported
Major Minor: Not reported
Permit Type: Not reported
Disc Fee Type: Not reported
Fee Amount: Not reported

2
Target
Property **SMITH'S FUEL CENTER #348**
600 N GREEN VALLEY PKWY
HENDERSON, NV 89074

UST **U004240149**
N/A

Actual: **2125 ft.**
Focus Map:
2

UST:
Facility ID: 8-002250
Address: 600 N Green Valley Pkwy
City,State,Zip: Henderson, NV 89074

Owner:
ASSOCIATED FACILITY: Smith's Fuel Center #348
OWNER/OPERATOR NAME: Smith's Food & Drug Centers Inc
Owner Address, City, State, Zip: 1550 S. Redwood Rd. Salt Lake City, UT 84104

Tank ID: 1
Tank Status: CURRENTLY IN USE
Tank Capacity: 20000
Tank Substance: GASOLINE (CONTAINING <= 10% ETHANOL)
Install Date: 01/28/2015
Tank Material: DOUBLE-WALLED, FIBERGLASS REINFORCED PLASTIC
FEDERALLY REGULATED UST: TRUE
Pipe Material: DOUBLE WALLED, FIBERGLASS REINFORCED PLASTIC
Tank Age: 7
Closed Date: Not reported

Tank ID: Not reported
Tank Status: CURRENTLY IN USE
Tank Capacity: 8000
Tank Substance: DIESEL
Install Date: 01/28/2015
Tank Material: DOUBLE-WALLED, FIBERGLASS REINFORCED PLASTIC
FEDERALLY REGULATED UST: TRUE
Pipe Material: DOUBLE WALLED, FIBERGLASS REINFORCED PLASTIC
Tank Age: 7
Closed Date: Not reported

Tank ID: Not reported

Map ID
Direction
Distance
Elevation

MAP FINDINGS

Site

Database(s)

EDR ID Number
EPA ID Number

SMITH'S FUEL CENTER #348 (Continued)

U004240149

Tank Status: CURRENTLY IN USE
Tank Capacity: 10000
Tank Substance: GASOLINE (CONTAINING <= 10% ETHANOL)
Install Date: 01/28/2015
Tank Material: DOUBLE-WALLED, FIBERGLASS REINFORCED PLASTIC
FEDERALLY REGULATED UST: TRUE
Pipe Material: DOUBLE WALLED, FIBERGLASS REINFORCED PLASTIC
Tank Age: 7
Closed Date: Not reported

3

Target 100 S GREEN VALLEY PARKWAY
Property HENDERSON, NV

ERNS 2022337581
N/A

[Click this hyperlink](#) while viewing on your computer to access additional ERNS detail in the EDR Site Report.

Actual:
2147 ft.

Focus Map:
6

4

Target CUMORAH CREDIT UNION @ GREEN VALLEY RANCH
Property 2651 PASEO VERDE PARKWAY
HENDERSON, NV 89074

NPDES S118250912
N/A

NPDES:

Actual:
2219 ft.

Focus Map:
5

Name: CUMORAH CREDIT UNION @ GREEN VALLEY RANCH
Address: 2651 PASEO VERDE PARKWAY
City,State,Zip: HENDERSON, NV 89074
Facility Type: Not reported
Facility Status: Terminated
Permit Number: CSW-5969
Expiration Date: Not reported
Contact Name: Not reported
Contact Phone: Not reported
Latitude: 999.99000
Longitude: 999.99000
Approved Date: 03/14/2006
Permit ID: Not reported
Major Minor: Not reported
Permit Type: Not reported
Disc Fee Type: Not reported
Fee Amount: Not reported

A5

Target POST TRANSPORTATION CO
Property BLDG T30 BMI
HENDERSON, NV 89015

RCRA NonGen / NLR 1000394179
NVD034928473

Site 1 of 6 in cluster A

Actual:
2231 ft.

Focus Map:
5

RCRA Listings:
Date Form Received by Agency: 19800808
Handler Name: POST TRANSPORTATION CO
Handler Address: BLDG T30 BMI

Map ID
 Direction
 Distance
 Elevation

MAP FINDINGS

Site

Database(s)

EDR ID Number
 EPA ID Number

POST TRANSPORTATION CO (Continued)

1000394179

Handler City,State,Zip:		HENDERSON, NV 89015
EPA ID:		NVD034928473
Contact Name:		Not reported
Contact Address:		Not reported
Contact City,State,Zip:		Not reported
Contact Telephone:		Not reported
Contact Fax:		Not reported
Contact Email:		Not reported
Contact Title:		Not reported
EPA Region:		09
Land Type:		Not reported
Federal Waste Generator Description:		Not a generator, verified
Non-Notifier:		Not reported
Biennial Report Cycle:		Not reported
Accessibility:		Not reported
Active Site Indicator:		Not reported
State District Owner:		Not reported
State District:		Not reported
Mailing Address:		PO BOX 1000
Mailing City,State,Zip:		LONG BEACH, CA 90801
Owner Name:	Not reported	
Owner Type:		Not reported
Operator Name:	NOT REQUIRED	
Operator Type:		Private
Short-Term Generator Activity:		No
Importer Activity:		No
Mixed Waste Generator:		No
Transporter Activity:		No
Transfer Facility Activity:		No
Recycler Activity with Storage:		No
Small Quantity On-Site Burner Exemption:		No
Smelting Melting and Refining Furnace Exemption:		No
Underground Injection Control:		No
Off-Site Waste Receipt:		No
Universal Waste Indicator:		No
Universal Waste Destination Facility:		No
Federal Universal Waste:		No
Active Site Fed-Reg Treatment Storage and Disposal Facility:		Not reported
Active Site Converter Treatment storage and Disposal Facility:		Not reported
Active Site State-Reg Treatment Storage and Disposal Facility:		Not reported
Active Site State-Reg Handler:		---
Federal Facility Indicator:		Not reported
Hazardous Secondary Material Indicator:		NN
Sub-Part K Indicator:		Not reported
Commercial TSD Indicator:		No
Treatment Storage and Disposal Type:		Not reported
2018 GPRA Permit Baseline:		Not on the Baseline
2018 GPRA Renewals Baseline:		Not on the Baseline
Permit Renewals Workload Universe:		Not reported
Permit Workload Universe:		Not reported
Permit Progress Universe:		Not reported
Post-Closure Workload Universe:		Not reported
Closure Workload Universe:		Not reported
202 GPRA Corrective Action Baseline:		No
Corrective Action Workload Universe:		No
Subject to Corrective Action Universe:		No
Non-TSDFs Where RCRA CA has Been Imposed Universe:		No

Map ID
 Direction
 Distance
 Elevation

MAP FINDINGS

Site

Database(s)

EDR ID Number
 EPA ID Number

POST TRANSPORTATION CO (Continued)

1000394179

TSDFs Potentially Subject to CA Under 3004 (u)/(v) Universe:	No
TSDFs Only Subject to CA under Discretionary Auth Universe:	No
Corrective Action Priority Ranking:	No NCAPS ranking
Environmental Control Indicator:	No
Institutional Control Indicator:	No
Human Exposure Controls Indicator:	N/A
Groundwater Controls Indicator:	N/A
Operating TSDF Universe:	Not reported
Full Enforcement Universe:	Not reported
Significant Non-Complier Universe:	No
Unaddressed Significant Non-Complier Universe:	No
Addressed Significant Non-Complier Universe:	No
Significant Non-Complier With a Compliance Schedule Universe:	No
Financial Assurance Required:	Not reported
Handler Date of Last Change:	20020729
Recognized Trader-Importer:	No
Recognized Trader-Exporter:	No
Importer of Spent Lead Acid Batteries:	No
Exporter of Spent Lead Acid Batteries:	No
Recycler Activity Without Storage:	Not reported
Manifest Broker:	Not reported
Sub-Part P Indicator:	No

Handler - Owner Operator:

Owner/Operator Indicator:	Operator
Owner/Operator Name:	NOT REQUIRED
Legal Status:	Private
Date Became Current:	Not reported
Date Ended Current:	Not reported
Owner/Operator Address:	NOT REQUIRED
Owner/Operator City,State,Zip:	NOT REQUIRED, ME 99999
Owner/Operator Telephone:	415-555-1212
Owner/Operator Telephone Ext:	Not reported
Owner/Operator Fax:	Not reported
Owner/Operator Email:	Not reported

Owner/Operator Indicator:	Owner
Owner/Operator Name:	RUTH S KIRKSEY
Legal Status:	Private
Date Became Current:	Not reported
Date Ended Current:	Not reported
Owner/Operator Address:	NOT REQUIRED
Owner/Operator City,State,Zip:	NOT REQUIRED, ME 99999
Owner/Operator Telephone:	415-555-1212
Owner/Operator Telephone Ext:	Not reported
Owner/Operator Fax:	Not reported
Owner/Operator Email:	Not reported

Historic Generators:

Receive Date:	19800808
Handler Name:	POST TRANSPORTATION CO
Federal Waste Generator Description:	Not a generator, verified
State District Owner:	Not reported
Large Quantity Handler of Universal Waste:	No
Recognized Trader Importer:	No

Map ID
 Direction
 Distance
 Elevation

MAP FINDINGS

Site

Database(s)

EDR ID Number
 EPA ID Number

POST TRANSPORTATION CO (Continued)

1000394179

Recognized Trader Exporter:	No
Spent Lead Acid Battery Importer:	No
Spent Lead Acid Battery Exporter:	No
Current Record:	Yes
Non Storage Recycler Activity:	Not reported
Electronic Manifest Broker:	Not reported
Receive Date:	19800808
Handler Name:	POST TRANSPORTATION CO
Federal Waste Generator Description:	Not a generator, verified
State District Owner:	Not reported
Large Quantity Handler of Universal Waste:	No
Recognized Trader Importer:	No
Recognized Trader Exporter:	No
Spent Lead Acid Battery Importer:	No
Spent Lead Acid Battery Exporter:	No
Current Record:	No
Non Storage Recycler Activity:	Not reported
Electronic Manifest Broker:	Not reported
List of NAICS Codes and Descriptions:	
NAICS Codes:	No NAICS Codes Found
Facility Has Received Notices of Violations:	
Violations:	No Violations Found
Evaluation Action Summary:	
Evaluations:	No Evaluations Found

A6
Target
Property

PIONEER AMERICAS
8000 LAKE MEAD DR
HENDERSON, NV 89009

SSTS 1005434898
N/A

Site 2 of 6 in cluster A

Actual:
2231 ft.
Focus Map:
5

SSTS:	
Name:	PIONEER AMERICAS
Address:	8000 LAKE MEAD DR
City,State,Zip:	HENDERSON 89009
Report Year:	1999
Registration Number:	061667NV 001
Pre 2016:	
Registration Number:	061667NV 001
Name:	PIONEER AMERICAS
Address:	8000 LAKE MEAD DR
Address 2:	Not reported
Country Code:	Not reported
Country:	Not reported
Contact Name:	Not reported
Contact Title:	Not reported
Contact Telephone:	Not reported
Contact Email:	Not reported
Product Name:	BACTICIDE
Product Code:	1
EPA Product Registration Number:	03798220001

Map ID
Direction
Distance
Elevation

MAP FINDINGS

Site

Database(s)

EDR ID Number
EPA ID Number

PIONEER AMERICAS (Continued)

1005434898

Product Type: 2
Product Classification: 09
Product Use: 2
Market Type: 1
Product Unit of Measure: Not reported
Region: Not reported
Zero Production: Not reported
RUP: Not reported

Registration Number: 061667NV 001
Name: PIONEER AMERICAS
Address: 8000 LAKE MEAD DR
Address 2: Not reported
Country Code: Not reported
Country: Not reported
Contact Name: Not reported
Contact Title: Not reported
Contact Telephone: Not reported
Contact Email: Not reported
Product Name: CHLORINE
Product Code: 1
EPA Product Registration Number: 03798200002
Product Type: 2
Product Classification: 09
Product Use: 2
Market Type: 1
Product Unit of Measure: Not reported
Region: Not reported
Zero Production: Not reported
RUP: Not reported

Registration Number: 061667NV 001
Name: PIONEER AMERICAS
Address: 8000 LAKE MEAD DR
Address 2: Not reported
Country Code: Not reported
Country: Not reported
Contact Name: Not reported
Contact Title: Not reported
Contact Telephone: Not reported
Contact Email: Not reported
Product Name: CHLORINE
Product Code: 1
EPA Product Registration Number: 06166700001
Product Type: 1
Product Classification: 09
Product Use: 2
Market Type: 1
Product Unit of Measure: Not reported
Region: Not reported
Zero Production: Not reported
RUP: Not reported

Registration Number: 061667NV 001
Name: PIONEER AMERICAS
Address: 8000 LAKE MEAD DR
Address 2: Not reported

Map ID
Direction
Distance
Elevation

MAP FINDINGS

Site

Database(s)

EDR ID Number
EPA ID Number

PIONEER AMERICAS (Continued)

1005434898

Country Code: Not reported
Country: Not reported
Contact Name: Not reported
Contact Title: Not reported
Contact Telephone: Not reported
Contact Email: Not reported
Product Name: SODIUM HYPOCHLORITE 12.5% MUP
Product Code: 1
EPA Product Registration Number: 03798220007
Product Type: 1
Product Classification: 09
Product Use: 2
Market Type: 1
Product Unit of Measure: Not reported
Region: Not reported
Zero Production: Not reported
RUP: Not reported

Report Year: Not reported
Registration Number: 061667NV 001

Report Year: 2000
Registration Number: 061667NV 001

Pre 2016:
Registration Number: 061667NV 001
Name: PIONEER AMERICAS
Address: 8000 LAKE MEAD DR
Address 2: Not reported
Country Code: Not reported
Country: Not reported
Contact Name: Not reported
Contact Title: Not reported
Contact Telephone: Not reported
Contact Email: Not reported
Product Name: BACTICIDE
Product Code: 1
EPA Product Registration Number: 03798220001
Product Type: 2
Product Classification: 09
Product Use: 2
Market Type: 1
Product Unit of Measure: Not reported
Region: Not reported
Zero Production: Not reported
RUP: Not reported

Registration Number: 061667NV 001
Name: PIONEER AMERICAS
Address: 8000 LAKE MEAD DR
Address 2: Not reported
Country Code: Not reported
Country: Not reported
Contact Name: Not reported
Contact Title: Not reported
Contact Telephone: Not reported
Contact Email: Not reported

Map ID
Direction
Distance
Elevation

MAP FINDINGS

Site

Database(s)

EDR ID Number
EPA ID Number

PIONEER AMERICAS (Continued)

1005434898

Product Name: CHLORINE
Product Code: 1
EPA Product Registration Number: 06166700001
Product Type: 2
Product Classification: 09
Product Use: 2
Market Type: 1
Product Unit of Measure: Not reported
Region: Not reported
Zero Production: Not reported
RUP: Not reported

Registration Number: 061667NV 001
Name: PIONEER AMERICAS
Address: 8000 LAKE MEAD DR
Address 2: Not reported
Country Code: Not reported
Country: Not reported
Contact Name: Not reported
Contact Title: Not reported
Contact Telephone: Not reported
Contact Email: Not reported
Product Name: SODIUM HYPOCHLORITE 12.5% MUP
Product Code: 1
EPA Product Registration Number: 03798220007
Product Type: 2
Product Classification: 09
Product Use: 2
Market Type: 1
Product Unit of Measure: Not reported
Region: Not reported
Zero Production: Not reported
RUP: Not reported

A7 **TITANIUM METALS CORP**
Target **8000 LAKE MEAD DR**
Property **HENDERSON, NV 89015**

HIST FTTS **1008190983**
N/A

Site 3 of 6 in cluster A

Actual: HIST FTTS INSP:
2231 ft. Inspection Number: 1989012501968 2
Focus Map: Region: 09
5 Inspection Date: Not reported
Inspector: GRISIER
Violation occurred: Yes
Investigation Type: Section 6 PCB Federal Conducted
Investigation Reason: Neutral Scheme, Region
Legislation Code: TSCA
Facility Function: User

Map ID
Direction
Distance
Elevation

MAP FINDINGS

Site

Database(s)

EDR ID Number
EPA ID Number

A8 PIONEER CHLOR ALKALI, INC
Target 8000 LAKE MEAD DR
Property HENDERSON, NV 89015

FTTS 1010008474
N/A

Site 4 of 6 in cluster A

Actual: 2231 ft.
Focus Map: 5

FTTS:
Case Number: Not reported
Docket Number: 09-89-0018
Complaint Issue Date: 09/29/89
Abatement Amount: 0.0000
Proposed Penalty: 282000.0000
Final Assessment: 87900.0000
Final Order Date: 03/15/91
Close Date: / /
Violations(s): PCB, Use
PCB, Dispose

A9 PIONEER CHLOR ALKALI
Target 8000 LAKE MEAD DRIVE
Property HENDERSON, NV 89015

FTTS 1009520747
HIST FTTS N/A

Site 5 of 6 in cluster A

Actual: 2231 ft.
Focus Map: 5

FTTS INSP:
Inspection Number: 199507272931 1
Region: 09
Inspection Date: 07/27/95
Inspector: SCICHOWLAZ
Violation occurred: No
Investigation Type: General Product Review
Investigation Reason: Neutral Scheme, State
Legislation Code: FIFRA
Facility Function: Producer

HIST FTTS INSP:
Inspection Number: 199507272931 1
Region: 09
Inspection Date: Not reported
Inspector: SCICHOWLAZ
Violation occurred: No
Investigation Type: General Product Review
Investigation Reason: Neutral Scheme, State
Legislation Code: FIFRA
Facility Function: Producer

Map ID
Direction
Distance
Elevation

MAP FINDINGS

Site

Database(s) EDR ID Number
EPA ID Number

A10 PIONEER CHLOR ALKALI
Target 8000 LAKE MEAD DR
Property HENDERSON, NV 89015

FTTS 1009520746
HIST FTTS N/A

Site 6 of 6 in cluster A

Actual: FTTS INSP:
2231 ft. Inspection Number: 1996052910566 1
Focus Map: Region: 09
5 Inspection Date: 05/29/96
Inspector: ABROWNING
Violation occurred: No
Investigation Type: EPCRA, Data Quality, Federal Conducted
Investigation Reason: For Cause, Violation
Legislation Code: EPCRA
Facility Function: Manufacturer

HIST FTTS INSP:
Inspection Number: 1996052910566 1
Region: 09
Inspection Date: Not reported
Inspector: ABROWNING
Violation occurred: No
Investigation Type: EPCRA, Data Quality, Federal Conducted
Investigation Reason: For Cause, Violation
Legislation Code: EPCRA
Facility Function: Manufacturer

11 COH I215 REGIONAL TRAIL
South VILLAGE VIEW DRIVE
< 1/8 HENDERSON, NV 89052
0.001 mi.
6 ft.

NPDES S123245983
N/A

Actual: NPDES:
2166 ft. Name: COH I215 REGIONAL TRAIL
Focus Map: Address: VILLAGE VIEW DRIVE
6 City,State,Zip: HENDERSON, NV 89052
Facility Type: Not reported
Facility Status: Terminated
Permit Number: CSW-45260
Expiration Date: Not reported
Contact Name: Not reported
Contact Phone: Not reported
Latitude: 36.02306
Longitude: -115.09556
Approved Date: 10/05/2018
Permit ID: Not reported
Major Minor: Not reported
Permit Type: Not reported
Disc Fee Type: Not reported
Fee Amount: Not reported

MAP FINDINGS

Map ID
Direction
Distance
Elevation

Site

Database(s)

EDR ID Number
EPA ID Number

12
NNW
< 1/8
0.002 mi.
9 ft.

HILLSIDE CHEVRON
2600 PASEO VERDE PKWY
HENDERSON, NV 89074

EDR Hist Auto **1021013731**
N/A

Actual: EDR Hist Auto
2208 ft.

Focus Map: 5	Year:	Name:	Type:
	2010	HILLSIDE CHEVRON	Gasoline Service Stations, NEC
	2011	HILLSIDE CHEVRON	Gasoline Service Stations, NEC
	2012	HILLSIDE CHEVRON	Gasoline Service Stations, NEC
	2013	HILLSIDE CHEVRON	Gasoline Service Stations, NEC
	2014	HILLSIDE CHEVRON	Gasoline Service Stations, NEC

13
West
< 1/8
0.002 mi.
13 ft.

HENDERSON COMMERCE CENTER
2520 ST. ROSE PARKWAY
HENDERSON, NV 89011

NPDES **S118251670**
N/A

Actual: 2218 ft.	NPDES:	
Focus Map: 5	Name:	HENDERSON COMMERCE CENTER
	Address:	2520 ST. ROSE PARKWAY
	City,State,Zip:	HENDERSON, NV 89011
	Facility Type:	Not reported
	Facility Status:	Terminated
	Permit Number:	CSW-7572
	Expiration Date:	Not reported
	Contact Name:	Not reported
	Contact Phone:	Not reported
	Latitude:	36.10646
	Longitude:	114.91917
	Approved Date:	02/14/2007
	Permit ID:	Not reported
	Major Minor:	Not reported
	Permit Type:	Not reported
	Disc Fee Type:	Not reported
	Fee Amount:	Not reported

B14
North
< 1/8
0.012 mi.
64 ft.

AMERI-KLEEN CORP.
701 N. GREEN VALLEY PKWY., #200
HENDERSON, NV 89074

FTTS **1008218616**
HIST FTTS **N/A**

Site 1 of 2 in cluster B

Actual: 2125 ft.	FTTS INSP:	
Focus Map: 2	Inspection Number:	200404074319 2
	Region:	09
	Inspection Date:	04/07/04
	Inspector:	SCICHOWLAZ
	Violation occurred:	No
	Investigation Type:	General Product Review
	Investigation Reason:	Neutral Scheme, Associated
	Legislation Code:	FIFRA
	Facility Function:	Producer

Map ID
Direction
Distance
Elevation

MAP FINDINGS

Site

Database(s)

EDR ID Number
EPA ID Number

AMERI-KLEEN CORP. (Continued)

1008218616

HIST FTTS INSP:
Inspection Number: 200404074319 2
Region: 09
Inspection Date: Not reported
Inspector: SCICHOWLAZ
Violation occurred: No
Investigation Type: General Product Review
Investigation Reason: Neutral Scheme, Associated
Legislation Code: FIFRA
Facility Function: Producer

B15
North
< 1/8
0.012 mi.
64 ft.

AMERI-KLEEN CORP.
701 N. GREEN VALLEY PKWY., #200
HENDERSON, NV 89074
Site 2 of 2 in cluster B

FINDS 1016335025
N/A

Actual:
2125 ft.

FINDS:
Registry ID: 110022301043

Focus Map:
2

Click Here for FRS Facility Detail Report:

Environmental Interest/Information System:

NCDB (National Compliance Data Base) supports implementation of the Federal Insecticide, Fungicide, and Rodenticide Act (FIFRA) and the Toxic Substances Control Act (TSCA). The system tracks inspections in regions and states with cooperative agreements, enforcement actions, and settlements.

Click this hyperlink while viewing on your computer to access additional FINDS: detail in the EDR Site Report.

16
North
< 1/8
0.015 mi.
77 ft.

FKC CONTRACTORS
NORTH ARROYO GRANDE BOULEVARD
CLARK (County), NV

SHWS S118153838
N/A

Actual:
1998 ft.

SHWS:
Name: FKC CONTRACTORS
Address: NORTH ARROYO GRANDE BOULEVARD
City, State, Zip: NV
Facility ID: H-000900
Date Release Reported to NDEP: 9/12/1993
Program: non-LUST Corrective Action
NDEP Case Officer: Not reported
Location of Paper File: NDEP: LV-Storage
Type of Media Impacted: Soil
Event: Not reported
Date of Closure: 12/1/1993
Regulatory Type of Closure: Not reported
Contaminant: TPH

Focus Map:
3

MAP FINDINGS

Map ID Direction Distance Elevation		Database(s)	EDR ID Number EPA ID Number
--	--	-------------	--------------------------------

17 North < 1/8 0.015 mi. 78 ft. Actual: 2157 ft. Focus Map: 2	2417 WORCHESTER RD HENDERSON, NV Click this hyperlink while viewing on your computer to access additional ERNS detail in the EDR Site Report.	ERNS	2001566213 N/A
--	---	-------------	--

18 South < 1/8 0.019 mi. 100 ft. Actual: 2004 ft. Focus Map: 3	POLO CLEANERS 43 S STEPHANIE ST STE 140 HENDERSON, NV 89012 EDR Hist Cleaner Year: Name: 2008 POLO CLEANERS 2009 POLO CLEANERS	EDR Hist Cleaner	1018480844 N/A
	Type: Laundry And Drycleaner Agents Laundry And Drycleaner Agents		

19 West < 1/8 0.024 mi. 125 ft. Actual: 2202 ft. Focus Map: 5	GCL OFFICE BUILDING 2450 ST ROSE PARKWAY HENDERSON, NV 89074 NPDES: Name: GCL OFFICE BUILDING Address: 2450 ST ROSE PARKWAY City,State,Zip: HENDERSON, NV 89074 Facility Type: Not reported Facility Status: Terminated Permit Number: CSW-3866 Expiration Date: Not reported Contact Name: Not reported Contact Phone: Not reported Latitude: 36.01972 Longitude: -115.10043 Approved Date: 02/03/2005 Permit ID: Not reported Major Minor: Not reported Permit Type: Not reported Disc Fee Type: Not reported Fee Amount: Not reported	NPDES	S118249140 N/A
--	---	--------------	--

MAP FINDINGS

Map ID			EDR ID Number
Direction			EPA ID Number
Distance			
Elevation	Site	Database(s)	

20 South < 1/8 0.025 mi. 130 ft.	COH I215 REGIONAL TRAIL VILLAGE VIEW DRIVE HENDERSON, NV 89052	FINDS ECHO	1024452974 N/A
---	---	-----------------------------	---------------------------------

Actual: 2158 ft. **FINDS:**
 Registry ID: 110070380884

Focus Map: 6 [Click Here for FRS Facility Detail Report:](#)

Environmental Interest/Information System:
 US National Pollutant Discharge Elimination System (NPDES) module of the Compliance Information System (ICIS) tracks surface water permits issued under the Clean Water Act. Under NPDES, all facilities that discharge pollutants from any point source into waters of the United States are required to obtain a permit. The permit will likely contain limits on what can be discharged, impose monitoring and reporting requirements, and include other provisions to ensure that the discharge does not adversely affect water quality.

[Click this hyperlink](#) while viewing on your computer to access additional FINDS: detail in the EDR Site Report.

ECHO:
 Envid: 1024452974
 Registry ID: 110070380884
 DFR URL: <http://echo.epa.gov/detailed-facility-report?fid=110070380884>
 Name: COH I215 REGIONAL TRAIL
 Address: VILLAGE VIEW DRIVE
 City,State,Zip: HENDERSON, NV 89052

C21 South < 1/8 0.025 mi. 132 ft.	LIFE TIME FITNESS 2425 VILLAGE VIEW DRIVE HENDERSON, NV 89074 Site 1 of 2 in cluster C	FINDS	1016410263 N/A
--	---	--------------	---------------------------------

Actual: 2169 ft. **FINDS:**
 Registry ID: 110059855624

Focus Map: 6 [Click Here for FRS Facility Detail Report:](#)

Environmental Interest/Information System:
 Nevada Facility Profile (NV-FP) system contains facility based, integrated environmental information for the State of Nevada.

[Click this hyperlink](#) while viewing on your computer to access additional FINDS: detail in the EDR Site Report.

C22 South < 1/8 0.025 mi. 132 ft.	LIFE TIME FITNESS 2425 VILLAGE VIEW DRIVE HENDERSON, NV 89074 Site 2 of 2 in cluster C	NPDES	S118249000 N/A
--	---	--------------	---------------------------------

Actual: 2169 ft. **NPDES:**
 Name: LIFE TIME FITNESS
Focus Map: 6 Address: 2425 VILLAGE VIEW DRIVE
 City,State,Zip: HENDERSON, NV 89074
 Facility Type: Not reported

Map ID
Direction
Distance
Elevation

MAP FINDINGS

Site

Database(s)

EDR ID Number
EPA ID Number

LIFE TIME FITNESS (Continued)

S118249000

Facility Status: Terminated
Permit Number: CSW-35482
Expiration Date: Not reported
Contact Name: Not reported
Contact Phone: Not reported
Latitude: 36.02291
Longitude: -115.09576
Approved Date: 07/10/2013
Permit ID: Not reported
Major Minor: Not reported
Permit Type: Not reported
Disc Fee Type: Not reported
Fee Amount: Not reported

23
SW
< 1/8
0.028 mi.
147 ft.

ST. ROSE CORONADO MEDICAL
ST. ROSE AND CORONADO
HENDERSON, NV 89074

NPDES S117939369
N/A

Actual:
2242 ft.

Focus Map:
5

NPDES:
Name: ST. ROSE CORONADO MEDICAL
Address: ST. ROSE AND CORONADO
City,State,Zip: HENDERSON, NV 89074
Facility Type: Not reported
Facility Status: Terminated
Permit Number: CSW-9638
Expiration Date: Not reported
Contact Name: Not reported
Contact Phone: Not reported
Latitude: 36.01585
Longitude: -115.10223
Approved Date: 06/13/2008
Permit ID: Not reported
Major Minor: Not reported
Permit Type: Not reported
Disc Fee Type: Not reported
Fee Amount: Not reported

24
WSW
< 1/8
0.028 mi.
148 ft.

DISTRICT AT GREEN VALLEY, PHASE 1
2225 VILLAGE WALK DRIVE
HENDERSON, NV 89052

NPDES S118248987
N/A

Actual:
2176 ft.

Focus Map:
6

NPDES:
Name: DISTRICT AT GREEN VALLEY, PHASE 1
Address: 2225 VILLAGE WALK DRIVE
City,State,Zip: HENDERSON, NV 89052
Facility Type: Not reported
Facility Status: Terminated
Permit Number: CSW-35062
Expiration Date: Not reported
Contact Name: Not reported
Contact Phone: Not reported
Latitude: 36.02163

Map ID
Direction
Distance
Elevation

MAP FINDINGS

Site

Database(s)

EDR ID Number
EPA ID Number

DISTRICT AT GREEN VALLEY, PHASE 1 (Continued)

S118248987

Longitude: -115.08524
Approved Date: 06/30/2013
Permit ID: Not reported
Major Minor: Not reported
Permit Type: Not reported
Disc Fee Type: Not reported
Fee Amount: Not reported

D25 **LADERA VILLAS CONDOMINIUM FLATS UNIT 1**
North **1525 SPICED WINE AVE**
< 1/8 **HENDERSON, NV 89074**
0.032 mi.
169 ft. **Site 1 of 4 in cluster D**

FINDS **1016880463**
N/A

Actual: **FINDS:**
1993 ft. Registry ID: 110059854849

Focus Map:
3 [Click Here for FRS Facility Detail Report:](#)

Environmental Interest/Information System:
Nevada Facility Profile (NV-FP) system contains facility based,
integrated environmental information for the State of Nevada.

[Click this hyperlink](#) while viewing on your computer to access
additional FINDS: detail in the EDR Site Report.

D26 **LADERA VILLAS CONDOMINIUM FLATS UNIT 1**
North **1525 SPICED WINE AVE**
< 1/8 **HENDERSON, NV**
0.032 mi.
169 ft. **Site 2 of 4 in cluster D**

NPDES **S128963635**
N/A

Actual: **NPDES:**
1993 ft. Name: LADERA VILLAS CONDOMINIUM FLATS UNIT 1
Focus Map: Address: 1525 SPICED WINE AVE
3 City,State,Zip: HENDERSON, NV
Facility Type: Corporation
Facility Status: PERMIT ISSUED
Permit Number: NS2014500
Expiration Date: 06/03/2020
Contact Name: MARSHA BEASON
Contact Phone: 7144384412
Latitude: Not reported
Longitude: Not reported
Approved Date: Not reported
Permit ID: 6222
Major Minor: Groundwater
Permit Type: Groundwater Discharge
Disc Fee Type: Discharge From Remediation, Dewatering, Other Than A Discharge To
Groundwater From The Dewatering Of A Mine, Or From A Power Plant, A
Manufacturing Or Food Processing Facility Or Any Other Commercial Or
Industrial Facility - 50,000 Gallons Or More But Less Than 250,000
Gallons Daily
Fee Amount: \$3,000

Name: LADERA VILLAS CONDOMINIUM FLATS UNIT 1
Address: 1525 SPICED WINE AVE
City,State,Zip: HENDERSON, NV

Map ID
Direction
Distance
Elevation

MAP FINDINGS

Site

Database(s)

EDR ID Number
EPA ID Number

LADERA VILLAS CONDOMINIUM FLATS UNIT 1 (Continued)

S128963635

Facility Type: Corporation
Facility Status: APPLICATION ASSIGNED
Permit Number: NS2014500
Expiration Date: 06/03/2020
Contact Name: MARSHA BEASON
Contact Phone: 7144384412
Latitude: Not reported
Longitude: Not reported
Approved Date: Not reported
Permit ID: 6951
Major Minor: Groundwater
Permit Type: Groundwater Discharge
Disc Fee Type: Other Permitted Discharges - 50,000 Gallons Or More But Less Than 250,000 Gallons Daily
Fee Amount: \$1,500

D27
North
< 1/8
0.032 mi.
169 ft.

LADERA VILLAS CONDOMINIUM FLATS UNIT 1
1525 SPICE WINE AVE
HENDERSON, NV
Site 3 of 4 in cluster D

NPDES S128018030
N/A

Actual:
1993 ft.
Focus Map:
3

NPDES:
Name: LADERA VILLAS CONDOMINIUM FLATS UNIT 1
Address: 1525 SPICE WINE AVE
City,State,Zip: HENDERSON, NV
Facility Type: Not reported
Facility Status: APPLICATION ACCEPTED
Permit Number: NV0024248
Expiration Date: Not reported
Contact Name: MARSHA BEASON
Contact Phone: 7024582580
Latitude: Not reported
Longitude: Not reported
Approved Date: Not reported
Permit ID: 7025
Major Minor: Not reported
Permit Type: Manufacturing, Commercial, Mining and Silvicultural facility that discharges NON-PROCESS Wastewater Discharge From Remediation, Dewatering, Other Than A Discharge To Groundwater From The Dewatering Of A Mine, Or From A Power Plant, A Manufacturing Or Food Processing Facility Or Any Other Commercial Or Industrial Facility - 50,000 Gallons Or More But Less Than 250,000 Gallons Daily
Disc Fee Type:
Fee Amount: \$3,000

D28
North
< 1/8
0.033 mi.
172 ft.

LORETTO BAY
1525 SPICED WIRE
HENDERSON, NV 89074
Site 4 of 4 in cluster D

NPDES S117938295
N/A

Actual:
2003 ft.
Focus Map:
3

NPDES:
Name: LORETTO BAY
Address: 1525 SPICED WIRE
City,State,Zip: HENDERSON, NV 89074
Facility Type: Not reported

Map ID
Direction
Distance
Elevation

MAP FINDINGS

Site

Database(s)

EDR ID Number
EPA ID Number

LORETTO BAY (Continued)

S117938295

Facility Status: Terminated
Permit Number: CSW-38943
Expiration Date: Not reported
Contact Name: Not reported
Contact Phone: Not reported
Latitude: 36.02964
Longitude: -115.05235
Approved Date: 12/20/2013
Permit ID: Not reported
Major Minor: Not reported
Permit Type: Not reported
Disc Fee Type: Not reported
Fee Amount: Not reported

29
South
< 1/8
0.035 mi.
183 ft.

DISTRICT PARCEL TI
2245 VILLAGE VIEW DRIVE
HENDERSON, NV 89052

NPDES S128962950
N/A

Actual:
2167 ft.

NPDES:
Name: DISTRICT PARCEL TI
Address: 2245 VILLAGE VIEW DRIVE
City,State,Zip: HENDERSON, NV 89052
Facility Type: Not reported
Facility Status: Approved
Permit Number: CSW-51103
Expiration Date: Not reported
Contact Name: Not reported
Contact Phone: Not reported
Latitude: 36.02270
Longitude: -115.08826
Approved Date: 08/02/2022
Permit ID: Not reported
Major Minor: Not reported
Permit Type: Not reported
Disc Fee Type: Not reported
Fee Amount: Not reported

Focus Map:
6

E30
North
< 1/8
0.035 mi.
184 ft.

MISSION DR
APN 179-32-101-012
HENDERSON, NV 89002

NPDES S125362250
N/A

Site 1 of 4 in cluster E

Actual:
2128 ft.

NPDES:
Name: MISSION DR
Address: APN 179-32-101-012
City,State,Zip: HENDERSON, NV 89002
Facility Type: Not reported
Facility Status: Approved
Permit Number: CSW-45981
Expiration Date: Not reported
Contact Name: Not reported
Contact Phone: Not reported
Latitude: 36.02585

Focus Map:
2

Map ID
Direction
Distance
Elevation

MAP FINDINGS

Site

Database(s)

EDR ID Number
EPA ID Number

MISSION DR (Continued)

S125362250

Longitude: -115.08389
Approved Date: 04/18/2019
Permit ID: Not reported
Major Minor: Not reported
Permit Type: Not reported
Disc Fee Type: Not reported
Fee Amount: Not reported

F31 ST. ROSE CORPORATE CENTER (ST. ROSE AND CORONADO)
NW 2580 ST. ROSE
< 1/8 HENDERSON, NV 89074
0.037 mi.
195 ft. Site 1 of 3 in cluster F

FINDS 1022961384
ECHO N/A

Actual: FINDS:
2231 ft. Registry ID: 110069994889

Focus Map: Click Here for FRS Facility Detail Report:
5

Environmental Interest/Information System:

US National Pollutant Discharge Elimination System (NPDES) module of the Compliance Information System (ICIS) tracks surface water permits issued under the Clean Water Act. Under NPDES, all facilities that discharge pollutants from any point source into waters of the United States are required to obtain a permit. The permit will likely contain limits on what can be discharged, impose monitoring and reporting requirements, and include other provisions to ensure that the discharge does not adversely affect water quality.

[Click this hyperlink](#) while viewing on your computer to access additional FINDS: detail in the EDR Site Report.

ECHO:
Envid: 1022961384
Registry ID: 110069994889
DFR URL: <http://echo.epa.gov/detailed-facility-report?fid=110069994889>
Name: ST. ROSE CORPORATE CENTER (ST. ROSE AND CORONADO)
Address: 2580 ST. ROSE
City,State,Zip: HENDERSON, NV 89074

F32 ST. ROSE CORPORATE CENTER (ST. ROSE AND CORONADO)
NW 2580 ST. ROSE
< 1/8 HENDERSON, NV 89074
0.037 mi.
195 ft. Site 2 of 3 in cluster F

NPDES S118872623
N/A

Actual: NPDES:
2231 ft. Name: ST. ROSE CORPORATE CENTER (ST. ROSE AND CORONADO)
Focus Map: Address: 2580 ST. ROSE
5 City,State,Zip: HENDERSON, NV 89074
Facility Type: Not reported
Facility Status: Terminated
Permit Number: CSW-42628
Expiration Date: Not reported
Contact Name: Not reported
Contact Phone: Not reported
Latitude: 36.01656

Map ID
 Direction
 Distance
 Elevation

MAP FINDINGS

Site

Database(s)

EDR ID Number
 EPA ID Number

ST. ROSE CORPORATE CENTER (ST. ROSE AND CORONADO) (Continued)

S118872623

Longitude: -115.10249
 Approved Date: 10/20/2016
 Permit ID: Not reported
 Major Minor: Not reported
 Permit Type: Not reported
 Disc Fee Type: Not reported
 Fee Amount: Not reported

**F33
 NW
 < 1/8
 0.037 mi.
 195 ft.**

**SANSONE. ST, ROSE & CORONADO
 2580 ST. ROSE PKWY
 HENDERSON, NV 89123**

**NPDES S118247413
 N/A**

Site 3 of 3 in cluster F

**Actual:
 2231 ft.**

NPDES:
 Name: SANSONE. ST, ROSE & CORONADO
 Address: 2580 ST. ROSE PKWY
 City,State,Zip: HENDERSON, NV 89123
 Facility Type: Not reported
 Facility Status: Terminated
 Permit Number: CSW-10445
 Expiration Date: Not reported
 Contact Name: Not reported
 Contact Phone: Not reported
 Latitude: 35.98885
 Longitude: 115.15752
 Approved Date: 04/03/2009
 Permit ID: Not reported
 Major Minor: Not reported
 Permit Type: Not reported
 Disc Fee Type: Not reported
 Fee Amount: Not reported

**Focus Map:
 5**

**G34
 West
 < 1/8
 0.040 mi.
 211 ft.**

**HEAVY DUTY LLC
 CLARK (County), NV**

**US MINES 1015767064
 N/A**

Site 1 of 3 in cluster G

**Actual:
 2203 ft.**

US MINES:
 Sic Code(s): 144200
 Sic Code(s): 000000
 Sic Code(s): 000000
 Sic Code(s): 000000
 Sic Code(s): 000000
 Sic Code(s): 000000
 Mine ID: 2602582
 Entity Name: HEAVY DUTY LLC
 Company: HEAVY DUTY LLC
 Status: Permanently Abandoned
 Status Date: 20130930
 Operation Class: 2
 Number of Shops: 0
 Number of Plants: 0
 Latitude Degree: 36
 Longitude Degree: 115

**Focus Map:
 5**

Map ID
Direction
Distance
Elevation

MAP FINDINGS

Site

Database(s)

EDR ID Number
EPA ID Number

HEAVY DUTY LLC (Continued)

1015767064

Latitude Minute: 01
Latitude Seconds: 09
Longitude Minutes: 06
Longitude Seconds: 06
Number of Pits: 000

E35 **VILLA AZURE**
North **APN 178-16-718-000**
< 1/8 **HENDERSON, NV 89074**
0.041 mi.
219 ft. **Site 2 of 4 in cluster E**

NPDES **S117938521**
N/A

Actual: 2127 ft. **NPDES:**
Focus Map: 2
Name: VILLA AZURE
Address: APN 178-16-718-000
City,State,Zip: HENDERSON, NV 89074
Facility Type: Not reported
Facility Status: Terminated
Permit Number: CSW-39706
Expiration Date: Not reported
Contact Name: Not reported
Contact Phone: Not reported
Latitude: 36.02596
Longitude: -115.08376
Approved Date: 07/23/2014
Permit ID: Not reported
Major Minor: Not reported
Permit Type: Not reported
Disc Fee Type: Not reported
Fee Amount: Not reported

E36 **CADENCE NEIGHBORHOOD 1, LOT F4**
North **APN 179-05-311-004**
< 1/8 **HENDERSON, NV 89011**
0.041 mi.
219 ft. **Site 3 of 4 in cluster E**

NPDES **S117938518**
N/A

Actual: 2127 ft. **NPDES:**
Focus Map: 2
Name: CADENCE NEIGHBORHOOD 1, LOT F4
Address: APN 179-05-311-004
City,State,Zip: HENDERSON, NV 89011
Facility Type: Not reported
Facility Status: Terminated
Permit Number: CSW-39675
Expiration Date: Not reported
Contact Name: Not reported
Contact Phone: Not reported
Latitude: 36.02596
Longitude: -115.08376
Approved Date: 07/14/2014
Permit ID: Not reported
Major Minor: Not reported
Permit Type: Not reported
Disc Fee Type: Not reported
Fee Amount: Not reported

Map ID
Direction
Distance
Elevation

MAP FINDINGS

Site

Database(s)

EDR ID Number
EPA ID Number

E37 **CADENCE NEIGHBORHOOD 1, LOT I3**
North **APN 179-08-111-003**
< 1/8 **HENDERSON, NV 89011**
0.041 mi.
219 ft. **Site 4 of 4 in cluster E**

NPDES **S117938517**
N/A

Actual: **NPDES:**
2127 ft. Name: CADENCE NEIGHBORHOOD 1, LOT I3
Focus Map: Address: APN 179-08-111-003
2 City,State,Zip: HENDERSON, NV 89011
 Facility Type: Not reported
 Facility Status: Terminated
 Permit Number: CSW-39674
 Expiration Date: Not reported
 Contact Name: Not reported
 Contact Phone: Not reported
 Latitude: 36.02596
 Longitude: -115.08376
 Approved Date: 07/14/2014
 Permit ID: Not reported
 Major Minor: Not reported
 Permit Type: Not reported
 Disc Fee Type: Not reported
 Fee Amount: Not reported

G38 **HEAVY DUTY LLC**
West **2470 ST. ROSE PARKWAY SUITE #308**
< 1/8 **HENDERSON, NV 89074**
0.045 mi.
236 ft. **Site 2 of 3 in cluster G**

US MINES **1024916589**
ABANDONED MINES **N/A**

Actual: **MINES VIOLATIONS:**
2202 ft. Name: HEAVY DUTY LLC
Focus Map: Address: 2470 ST. ROSE PARKWAY SUITE #308
5 City,State,Zip: HENDERSON, NV 89074
 Facility ID: Not reported

MINES VIOLATIONS:
Violation Number: 6476154
Mine ID: 2602582
Contractor ID: Not reported
Date Issued: 08/18/2008
Action Type: 104(a)
Type of Issue: Citation
S and S: N
Term Date: 08/18/2008
Title 30 Code of Federal Regulations: 50.30(a)
Proposed Penalty: 100.00
Assessment Amount: 100.00
Paid Penalty Amount: 100.00
Assessment Case Status: Proposed
Assessment Status: Closed
Year: 2008
Address Type: MineLocation
PO Box: Not reported
Address: 2470 ST. ROSE PARKWAY SUITE #308
City: HENDERSON
State: NV
Operator: Heavy Duty LLC
Zip: 89074

Map ID
Direction
Distance
Elevation

MAP FINDINGS

Site

Database(s)

EDR ID Number
EPA ID Number

HEAVY DUTY LLC (Continued)

1024916589

Mine Controller Name: Jeff E Fegert
Name: HEAVY DUTY LLC
Ownership Date: 01/08/2006
Mine Status: Abandoned
Status Date: 09/30/2013
Primary Site Description: Construction Sand and Gravel
Mine Type: Surface
State 2: NV
County: CLARK

Violation Number: 6481776
Mine ID: 2602582
Contractor ID: Not reported
Date Issued: 12/30/2009
Action Type: 104(a)
Type of Issue: Citation
S and S: N
Term Date: 12/30/2009
Title 30 Code of Federal Regulations: 56.9300(b)
Proposed Penalty: 100.00
Assessment Amount: 100.00
Paid Penalty Amount: 100.00
Assessment Case Status: Proposed
Assessment Status: Closed
Year: 2009
Address Type: MineLocation
PO Box: Not reported
Address: 2470 ST. ROSE PARKWAY SUITE #308
City: HENDERSON
State: NV
Operator: Heavy Duty LLC
Zip: 89074
Mine Controller Name: Jeff E Fegert
Name: HEAVY DUTY LLC
Ownership Date: 01/08/2006
Mine Status: Abandoned
Status Date: 09/30/2013
Primary Site Description: Construction Sand and Gravel
Mine Type: Surface
State 2: NV
County: CLARK

Violation Number: 6481777
Mine ID: 2602582
Contractor ID: Not reported
Date Issued: 12/30/2009
Action Type: 104(a)
Type of Issue: Citation
S and S: N
Term Date: 01/26/2010
Title 30 Code of Federal Regulations: 56.12008
Proposed Penalty: 100.00
Assessment Amount: 100.00
Paid Penalty Amount: 100.00
Assessment Case Status: Proposed
Assessment Status: Closed
Year: 2009

Map ID
Direction
Distance
Elevation

MAP FINDINGS

Site

Database(s)

EDR ID Number
EPA ID Number

HEAVY DUTY LLC (Continued)

1024916589

Address Type: MineLocation
PO Box: Not reported
Address: 2470 ST. ROSE PARKWAY SUITE #308
City: HENDERSON
State: NV
Operator: Heavy Duty LLC
Zip: 89074
Mine Controller Name: Jeff E Fegert
Name: HEAVY DUTY LLC
Ownership Date: 01/08/2006
Mine Status: Abandoned
Status Date: 09/30/2013
Primary Site Description: Construction Sand and Gravel
Mine Type: Surface
State 2: NV
County: CLARK

Violation Number: 6481778
Mine ID: 2602582
Contractor ID: Not reported
Date Issued: 12/30/2009
Action Type: 104(a)
Type of Issue: Citation
S and S: N
Term Date: 01/26/2010
Title 30 Code of Federal Regulations: 56.12008
Proposed Penalty: 100.00
Assessment Amount: 100.00
Paid Penalty Amount: 100.00
Assessment Case Status: Proposed
Assessment Status: Closed
Year: 2009

Address Type: MineLocation
PO Box: Not reported
Address: 2470 ST. ROSE PARKWAY SUITE #308
City: HENDERSON
State: NV
Operator: Heavy Duty LLC
Zip: 89074
Mine Controller Name: Jeff E Fegert
Name: HEAVY DUTY LLC
Ownership Date: 01/08/2006
Mine Status: Abandoned
Status Date: 09/30/2013
Primary Site Description: Construction Sand and Gravel
Mine Type: Surface
State 2: NV
County: CLARK

Violation Number: 6481779
Mine ID: 2602582
Contractor ID: Not reported
Date Issued: 12/30/2009
Action Type: 104(a)
Type of Issue: Citation
S and S: Y
Term Date: 01/26/2010

Map ID
Direction
Distance
Elevation

MAP FINDINGS

Site

Database(s)

EDR ID Number
EPA ID Number

HEAVY DUTY LLC (Continued)

1024916589

Title 30 Code of Federal Regulations: 56.20003(a)
Proposed Penalty: 100.00
Assessment Amount: 100.00
Paid Penalty Amount: 100.00
Assessment Case Status: Proposed
Assessment Status: Closed
Year: 2009
Address Type: MineLocation
PO Box: Not reported
Address: 2470 ST. ROSE PARKWAY SUITE #308
City: HENDERSON
State: NV
Operator: Heavy Duty LLC
Zip: 89074
Mine Controller Name: Jeff E Fegert
Name: HEAVY DUTY LLC
Ownership Date: 01/08/2006
Mine Status: Abandoned
Status Date: 09/30/2013
Primary Site Description: Construction Sand and Gravel
Mine Type: Surface
State 2: NV
County: CLARK

Violation Number: 6481780
Mine ID: 2602582
Contractor ID: Not reported
Date Issued: 12/30/2009
Action Type: 104(a)
Type of Issue: Citation
S and S: N
Term Date: 01/26/2010
Title 30 Code of Federal Regulations: 56.14107(a)
Proposed Penalty: 100.00
Assessment Amount: 100.00
Paid Penalty Amount: 100.00
Assessment Case Status: Proposed
Assessment Status: Closed
Year: 2009
Address Type: MineLocation
PO Box: Not reported
Address: 2470 ST. ROSE PARKWAY SUITE #308
City: HENDERSON
State: NV
Operator: Heavy Duty LLC
Zip: 89074
Mine Controller Name: Jeff E Fegert
Name: HEAVY DUTY LLC
Ownership Date: 01/08/2006
Mine Status: Abandoned
Status Date: 09/30/2013
Primary Site Description: Construction Sand and Gravel
Mine Type: Surface
State 2: NV
County: CLARK

Violation Number: 6481781

Map ID
Direction
Distance
Elevation

MAP FINDINGS

Site

Database(s)

EDR ID Number
EPA ID Number

HEAVY DUTY LLC (Continued)

1024916589

Mine ID: 2602582
Contractor ID: Not reported
Date Issued: 12/30/2009
Action Type: 104(d)(2)
Type of Issue: Order
S and S: Y
Term Date: 12/30/2009
Title 30 Code of Federal Regulations: 56.9300(a)
Proposed Penalty: 4,000.00
Assessment Amount: 4,000.00
Paid Penalty Amount: 4,000.00
Assessment Case Status: Proposed
Assessment Status: Closed
Year: 2009
Address Type: MineLocation
PO Box: Not reported
Address: 2470 ST. ROSE PARKWAY SUITE #308
City: HENDERSON
State: NV
Operator: Heavy Duty LLC
Zip: 89074
Mine Controller Name: Jeff E Fegert
Name: HEAVY DUTY LLC
Ownership Date: 01/08/2006
Mine Status: Abandoned
Status Date: 09/30/2013
Primary Site Description: Construction Sand and Gravel
Mine Type: Surface
State 2: NV
County: CLARK

Violation Number: 6481782
Mine ID: 2602582
Contractor ID: Not reported
Date Issued: 12/30/2009
Action Type: 104(a)
Type of Issue: Citation
S and S: N
Term Date: 01/26/2010
Title 30 Code of Federal Regulations: 56.20002(a)
Proposed Penalty: 100.00
Assessment Amount: 100.00
Paid Penalty Amount: 100.00
Assessment Case Status: Proposed
Assessment Status: Closed
Year: 2009
Address Type: MineLocation
PO Box: Not reported
Address: 2470 ST. ROSE PARKWAY SUITE #308
City: HENDERSON
State: NV
Operator: Heavy Duty LLC
Zip: 89074
Mine Controller Name: Jeff E Fegert
Name: HEAVY DUTY LLC
Ownership Date: 01/08/2006
Mine Status: Abandoned

Map ID
Direction
Distance
Elevation

MAP FINDINGS

Site

Database(s)

EDR ID Number
EPA ID Number

HEAVY DUTY LLC (Continued)

1024916589

Status Date: 09/30/2013
Primary Site Description: Construction Sand and Gravel
Mine Type: Surface
State 2: NV
County: CLARK

Violation Number: 6481783
Mine ID: 2602582
Contractor ID: Not reported
Date Issued: 12/30/2009
Action Type: 104(a)
Type of Issue: Citation
S and S: Y
Term Date: 12/30/2009
Title 30 Code of Federal Regulations: 56.11012
Proposed Penalty: 100.00
Assessment Amount: 100.00
Paid Penalty Amount: 100.00
Assessment Case Status: Proposed
Assessment Status: Closed
Year: 2009
Address Type: MineLocation
PO Box: Not reported
Address: 2470 ST. ROSE PARKWAY SUITE #308
City: HENDERSON
State: NV
Operator: Heavy Duty LLC
Zip: 89074
Mine Controller Name: Jeff E Fegert
Name: HEAVY DUTY LLC
Ownership Date: 01/08/2006
Mine Status: Abandoned
Status Date: 09/30/2013
Primary Site Description: Construction Sand and Gravel
Mine Type: Surface
State 2: NV
County: CLARK

Violation Number: 6481784
Mine ID: 2602582
Contractor ID: Not reported
Date Issued: 12/30/2009
Action Type: 104(a)
Type of Issue: Citation
S and S: N
Term Date: 01/26/2010
Title 30 Code of Federal Regulations: 56.13015(a)
Proposed Penalty: 100.00
Assessment Amount: 100.00
Paid Penalty Amount: 100.00
Assessment Case Status: Proposed
Assessment Status: Closed
Year: 2009
Address Type: MineLocation
PO Box: Not reported
Address: 2470 ST. ROSE PARKWAY SUITE #308
City: HENDERSON

Map ID
Direction
Distance
Elevation

MAP FINDINGS

Site

Database(s)

EDR ID Number
EPA ID Number

HEAVY DUTY LLC (Continued)

1024916589

State: NV
Operator: Heavy Duty LLC
Zip: 89074
Mine Controller Name: Jeff E Fegert
Name: HEAVY DUTY LLC
Ownership Date: 01/08/2006
Mine Status: Abandoned
Status Date: 09/30/2013
Primary Site Description: Construction Sand and Gravel
Mine Type: Surface
State 2: NV
County: CLARK

Violation Number: 6481785
Mine ID: 2602582
Contractor ID: Not reported
Date Issued: 12/30/2009
Action Type: 104(a)
Type of Issue: Citation
S and S: N
Term Date: 05/10/2010
Title 30 Code of Federal Regulations: 56.18010
Proposed Penalty: 4,000.00
Assessment Amount: 1,000.00
Paid Penalty Amount: 1,000.00
Assessment Case Status: Proposed
Assessment Status: Closed
Year: 2009
Address Type: MineLocation
PO Box: Not reported
Address: 2470 ST. ROSE PARKWAY SUITE #308
City: HENDERSON
State: NV
Operator: Heavy Duty LLC
Zip: 89074
Mine Controller Name: Jeff E Fegert
Name: HEAVY DUTY LLC
Ownership Date: 01/08/2006
Mine Status: Abandoned
Status Date: 09/30/2013
Primary Site Description: Construction Sand and Gravel
Mine Type: Surface
State 2: NV
County: CLARK

[Click this hyperlink](#) while viewing on your computer to access
30 additional US_MINES_VIOLATIONS: record(s) in the EDR Site Report.

ABANDONED MINES:

Mine ID: 2602582
Mine Name: HEAVY DUTY LLC
Mine Address: 2470 ST. ROSE PARKWAY SUITE #308
City,State,Zip: HENDERSON, NV 89074
Primary SIC Code: Construction Sand and Gravel
Mine Type: Surface
Mine Status Description: Abandoned

Map ID
Direction
Distance
Elevation

MAP FINDINGS

Site

Database(s)

EDR ID Number
EPA ID Number

HEAVY DUTY LLC (Continued)

1024916589

Mine Status Date: 9/30/2013
Coal (C) or Metal (M) Mine: M
Controller ID: M08570
Controller Name: Jeff E Fegert
Operator ID: 0067803
Operator name: Heavy Duty LLC
Address of Record Street: 2470 St. Rose Parkway Suite #300
Address of Record PO Box: Not reported
Address of Record City: Henderson
Address of Record State: NV
Address of Record Zip Code: 89074
Assessment Address Street: 2470 St Rose Pkwy Suite #300
Assessment Address PO Box: Not reported
Assessment Address City: HENDERSON
Assessment Address State: NV
Assessment Address Zip Code: 89074
Mine Health and Safety Address Street: 2470 St. Rose Parkway Suite #308
Mine Health and Safety Address PO Box: Not reported
Mine Health and Safety Address City: Henderson
Mine Health and Safety Address State: NV
Mine Health and Safety Address Zip Code: Not reported
Latitude: 36.019444
Longitude: -115.101944

G39
West
< 1/8
0.045 mi.
236 ft.

INTERNATIONAL OIL & GAS HOLDIN
2470 SAINT ROSE PKWY
HENDERSON, NV 89074

EDR Hist Auto 1021012308
N/A

Site 3 of 3 in cluster G

Actual: EDR Hist Auto
2202 ft.

Focus Map: Year: Name: Type:
5 2007 INTERNATIONAL OIL & GAS HOLDIN Gasoline Service Stations
2008 INTERNATIONAL OIL & GAS HOLDIN Gasoline Service Stations

H40
North
< 1/8
0.055 mi.
290 ft.

38 BLACK WASH WAY
HENDERSON, NV

ERNS 2013041676
N/A

Site 1 of 3 in cluster H

Actual: 2155 ft. [Click this hyperlink](#) while viewing on your computer to access additional ERNS detail in the EDR Site Report.

Focus Map:
2

MAP FINDINGS

Map ID
 Direction
 Distance
 Elevation

Site

Database(s)

EDR ID Number
 EPA ID Number

H41 **BLACK WASH MERCURY SPILL ER**
North **38 BLACK WASH WAY**
< 1/8 **HENDERSON, NV 89074**
0.055 mi.
290 ft. **Site 2 of 3 in cluster H**

SEMS **1016139756**
NVN000909536

Actual: **SEMS:**
2155 ft. Site ID: 0909536
Focus Map: EPA ID: NVN000909536
2 Name: BLACK WASH MERCURY SPILL ER
 Address: 38 BLACK WASH WAY
 Address 2: Not reported
 City,State,Zip: HENDERSON, NV 89074
 Cong District: Not reported
 FIPS Code: 32003
 Latitude: +36.024826
 Longitude: -115.09464
 FF: N
 NPL: Not on the NPL
 Non NPL Status: Removal Only Site (No Site Assessment Work Needed)

SEMS Detail:
 Region: 09
 Site ID: 0909536
 EPA ID: NVN000909536
 Site Name: BLACK WASH MERCURY SPILL ER
 NPL: N
 FF: N
 OU: 00
 Action Code: RV
 Action Name: RMVL
 SEQ: 1
 Start Date: 2013-03-21 04:00:00
 Finish Date: 2013-03-25 04:00:00
 Qual: C
 Current Action Lead: St Perf

H42 **BLACK WASH MERCURY SPILL ER**
North **38 BLACK WASH WAY**
< 1/8 **HENDERSON, NV 89074**
0.055 mi.
290 ft. **Site 3 of 3 in cluster H**

FINDS **1016387891**
N/A

Actual: **FINDS:**
2155 ft. Registry ID: 110055210864

Focus Map: **2** Click Here for FRS Facility Detail Report:

Environmental Interest/Information System:
 SUPERFUND (NON-NPL)

[Click this hyperlink](#) while viewing on your computer to access additional FINDS: detail in the EDR Site Report.

Map ID
 Direction
 Distance
 Elevation

MAP FINDINGS

Site

Database(s)

EDR ID Number
 EPA ID Number

RALEYS NO 131 (Continued)

1001818079

Owner Type:		Not reported
Operator Name:	RALEYS NO 131	
Operator Type:		Private
Short-Term Generator Activity:		No
Importer Activity:		No
Mixed Waste Generator:		No
Transporter Activity:		No
Transfer Facility Activity:		No
Recycler Activity with Storage:		No
Small Quantity On-Site Burner Exemption:		No
Smelting Melting and Refining Furnace Exemption:		No
Underground Injection Control:		No
Off-Site Waste Receipt:		No
Universal Waste Indicator:		No
Universal Waste Destination Facility:		No
Federal Universal Waste:		No
Active Site Fed-Reg Treatment Storage and Disposal Facility:		Not reported
Active Site Converter Treatment storage and Disposal Facility:		Not reported
Active Site State-Reg Treatment Storage and Disposal Facility:		Not reported
Active Site State-Reg Handler:		---
Federal Facility Indicator:		Not reported
Hazardous Secondary Material Indicator:		NN
Sub-Part K Indicator:		Not reported
Commercial TSD Indicator:		No
Treatment Storage and Disposal Type:		Not reported
2018 GPRA Permit Baseline:		Not on the Baseline
2018 GPRA Renewals Baseline:		Not on the Baseline
Permit Renewals Workload Universe:		Not reported
Permit Workload Universe:		Not reported
Permit Progress Universe:		Not reported
Post-Closure Workload Universe:		Not reported
Closure Workload Universe:		Not reported
202 GPRA Corrective Action Baseline:		No
Corrective Action Workload Universe:		No
Subject to Corrective Action Universe:		No
Non-TSDs Where RCRA CA has Been Imposed Universe:		No
TSDs Potentially Subject to CA Under 3004 (u)/(v) Universe:		No
TSDs Only Subject to CA under Discretionary Auth Universe:		No
Corrective Action Priority Ranking:		No NCAPS ranking
Environmental Control Indicator:		No
Institutional Control Indicator:		No
Human Exposure Controls Indicator:		N/A
Groundwater Controls Indicator:		N/A
Operating TSD Universe:		Not reported
Full Enforcement Universe:		Not reported
Significant Non-Complier Universe:		No
Unaddressed Significant Non-Complier Universe:		No
Addressed Significant Non-Complier Universe:		No
Significant Non-Complier With a Compliance Schedule Universe:		No
Financial Assurance Required:	Not reported	
Handler Date of Last Change:		20031001
Recognized Trader-Importer:		No
Recognized Trader-Exporter:		No
Importer of Spent Lead Acid Batteries:		No
Exporter of Spent Lead Acid Batteries:		No
Recycler Activity Without Storage:		Not reported
Manifest Broker:		Not reported

Map ID
Direction
Distance
Elevation

MAP FINDINGS

Site

Database(s)

EDR ID Number
EPA ID Number

RALEYS NO 131 (Continued)

1001818079

Sub-Part P Indicator: No

Hazardous Waste Summary:

Waste Code: D011
Waste Description: SILVER

Waste Code: F002
Waste Description: THE FOLLOWING SPENT HALOGENATED SOLVENTS: TETRACHLOROETHYLENE, METHYLENE CHLORIDE, TRICHLOROETHYLENE, 1,1,1-TRICHLOROETHANE, CHLOROBENZENE, 1,1,2-TRICHLORO-1,2,2-TRIFLUOROETHANE, ORTHO-DICHLOROBENZENE, TRICHLOROFLUOROMETHANE, AND 1,1,2, TRICHLOROETHANE; ALL SPENT SOLVENT MIXTURES/BLENDS CONTAINING, BEFORE USE, A TOTAL OF TEN PERCENT OR MORE (BY VOLUME) OF ONE OR MORE OF THE ABOVE HALOGENATED SOLVENTS OR THOSE SOLVENTS LISTED IN F001, F004, AND F005; AND STILL BOTTOMS FROM THE RECOVERY OF THESE SPENT SOLVENTS AND SPENT SOLVENT MIXTURES.

Handler - Owner Operator:

Owner/Operator Indicator: Operator
Owner/Operator Name: RALEYS NO 131
Legal Status: Private
Date Became Current: 19990922
Date Ended Current: Not reported
Owner/Operator Address: Not reported
Owner/Operator City,State,Zip: Not reported
Owner/Operator Telephone: Not reported
Owner/Operator Telephone Ext: Not reported
Owner/Operator Fax: Not reported
Owner/Operator Email: Not reported

Owner/Operator Indicator: Owner
Owner/Operator Name: RALEYS A CALIFORNIA CORP
Legal Status: Private
Date Became Current: Not reported
Date Ended Current: Not reported
Owner/Operator Address: 500 W CAPITOL AVE
Owner/Operator City,State,Zip: W SACRAMENTO, CA 95605
Owner/Operator Telephone: 916-373-3333
Owner/Operator Telephone Ext: Not reported
Owner/Operator Fax: Not reported
Owner/Operator Email: Not reported

Historic Generators:

Receive Date: 20020220
Handler Name: RALEYS NO 131
Federal Waste Generator Description: Conditionally Exempt Small Quantity Generator
State District Owner: Not reported
Large Quantity Handler of Universal Waste: No
Recognized Trader Importer: No
Recognized Trader Exporter: No
Spent Lead Acid Battery Importer: No
Spent Lead Acid Battery Exporter: No
Current Record: No
Non Storage Recycler Activity: Not reported
Electronic Manifest Broker: Not reported

Map ID
Direction
Distance
Elevation

MAP FINDINGS

Site

Database(s)

EDR ID Number
EPA ID Number

RALEYS NO 131 (Continued)

1001818079

Receive Date: 19991007
Handler Name: RALEYS NO 131
Federal Waste Generator Description: Small Quantity Generator
State District Owner: Not reported
Large Quantity Handler of Universal Waste: No
Recognized Trader Importer: No
Recognized Trader Exporter: No
Spent Lead Acid Battery Importer: No
Spent Lead Acid Battery Exporter: No
Current Record: No
Non Storage Recycler Activity: Not reported
Electronic Manifest Broker: Not reported

Receive Date: 20021205
Handler Name: RALEYS NO 131
Federal Waste Generator Description: Not a generator, verified
State District Owner: Not reported
Large Quantity Handler of Universal Waste: No
Recognized Trader Importer: No
Recognized Trader Exporter: No
Spent Lead Acid Battery Importer: No
Spent Lead Acid Battery Exporter: No
Current Record: Yes
Non Storage Recycler Activity: Not reported
Electronic Manifest Broker: Not reported

List of NAICS Codes and Descriptions:
NAICS Codes: No NAICS Codes Found

Facility Has Received Notices of Violation:
Found Violation: No
Agency Which Determined Violation: Not reported
Violation Short Description: Not reported
Date Violation was Determined: Not reported
Actual Return to Compliance Date: Not reported
Return to Compliance Qualifier: Not reported
Violation Responsible Agency: Not reported
Scheduled Compliance Date: Not reported
Enforcement Identifier: Not reported
Date of Enforcement Action: Not reported
Enforcement Responsible Agency: Not reported
Enforcement Docket Number: Not reported
Enforcement Attorney: Not reported
Corrective Action Component: Not reported
Appeal Initiated Date: Not reported
Appeal Resolution Date: Not reported
Disposition Status Date: Not reported
Disposition Status: Not reported
Disposition Status Description: Not reported
Consent/Final Order Sequence Number: Not reported
Consent/Final Order Respondent Name: Not reported
Consent/Final Order Lead Agency: Not reported
Enforcement Type: Not reported
Enforcement Responsible Person: Not reported
Enforcement Responsible Sub-Organization: Not reported
SEP Sequence Number: Not reported

Map ID
Direction
Distance
Elevation

MAP FINDINGS

Site

Database(s)

EDR ID Number
EPA ID Number

RALEYS NO 131 (Continued)

1001818079

SEP Expenditure Amount:	Not reported
SEP Scheduled Completion Date:	Not reported
SEP Actual Date:	Not reported
SEP Defaulted Date:	Not reported
SEP Type:	Not reported
SEP Type Description:	Not reported
Proposed Amount:	Not reported
Final Monetary Amount:	Not reported
Paid Amount:	Not reported
Final Count:	Not reported
Final Amount:	Not reported

Evaluation Action Summary:

Evaluation Date:	20020220
Evaluation Responsible Agency:	State
Found Violation:	No
Evaluation Type Description:	COMPLIANCE EVALUATION INSPECTION ON-SITE
Evaluation Responsible Person Identifier:	FMABR
Evaluation Responsible Sub-Organization:	Not reported
Actual Return to Compliance Date:	Not reported
Scheduled Compliance Date:	Not reported
Date of Request:	Not reported
Date Response Received:	Not reported
Request Agency:	Not reported
Former Citation:	Not reported

FINDS:

Registry ID: 110004306457

[Click Here for FRS Facility Detail Report:](#)

Environmental Interest/Information System:

RCRAInfo is a national information system that supports the Resource Conservation and Recovery Act (RCRA) program through the tracking of events and activities related to facilities that generate, transport, and treat, store, or dispose of hazardous waste. RCRAInfo allows RCRA program staff to track the notification, permit, compliance, and corrective action activities required under RCRA.

[Click this hyperlink](#) while viewing on your computer to access additional FINDS: detail in the EDR Site Report.

ECHO:

Envid:	1001818079
Registry ID:	110004306457
DFR URL:	http://echo.epa.gov/detailed-facility-report?fid=110004306457
Name:	RALEYS NO 131
Address:	55 S VALLE VERDE DR
City,State,Zip:	HENDERSON, NV 89012

MAP FINDINGS

Map ID
 Direction
 Distance
 Elevation

Site

Database(s) EDR ID Number
 EPA ID Number

45 **CONGREGATION NER TAMID**
North **55 N. VALLE VERDE DR.**
< 1/8 **HENDERSON, NV 89074**
0.059 mi.
311 ft.

NPDES **S118250370**
N/A

Actual: NPDES:
2029 ft. Name: CONGREGATION NER TAMID
Focus Map: Address: 55 N. VALLE VERDE DR.
3 City,State,Zip: HENDERSON, NV 89074
 Facility Type: Not reported
 Facility Status: Terminated
 Permit Number: CSW-5067
 Expiration Date: Not reported
 Contact Name: Not reported
 Contact Phone: Not reported
 Latitude: 999.99000
 Longitude: 999.99000
 Approved Date: 09/23/2005
 Permit ID: Not reported
 Major Minor: Not reported
 Permit Type: Not reported
 Disc Fee Type: Not reported
 Fee Amount: Not reported

46 **LORETTO BAY**
North **WEST OF STEPHANIE SO OF WIGWAM**
< 1/8 **HENDERSON, NV 89074**
0.059 mi.
312 ft.

FINDS **1015895374**
N/A

Actual: FINDS:
1987 ft. Registry ID: 110059853546
Focus Map:
3 [Click Here for FRS Facility Detail Report:](#)
 Environmental Interest/Information System:
 Nevada Facility Profile (NV-FP) system contains facility based,
 integrated environmental information for the State of Nevada.
 [Click this hyperlink](#) while viewing on your computer to access
 additional FINDS: detail in the EDR Site Report.

47 **SOUTH HILLS COMMUNITY CHURCH**
SSW **9220 MANHATTAN**
< 1/8 **HENDERSON, NV 89074**
0.066 mi.
346 ft.

NPDES **S118247329**
N/A

Actual: NPDES:
2183 ft. Name: SOUTH HILLS COMMUNITY CHURCH
Focus Map: Address: 9220 MANHATTAN
5 City,State,Zip: HENDERSON, NV 89074
 Facility Type: Not reported
 Facility Status: Terminated
 Permit Number: CSW-10115
 Expiration Date: Not reported
 Contact Name: Not reported
 Contact Phone: Not reported
 Latitude: 999.98999

Map ID
 Direction
 Distance
 Elevation

MAP FINDINGS

Site

Database(s)

EDR ID Number
 EPA ID Number

SOUTH HILLS COMMUNITY CHURCH (Continued)

S118247329

Longitude: 999.98999
 Approved Date: 12/12/2008
 Permit ID: Not reported
 Major Minor: Not reported
 Permit Type: Not reported
 Disc Fee Type: Not reported
 Fee Amount: Not reported

J48
 North
 < 1/8
 0.070 mi.
 367 ft.

SUNFLOWER CLEANERS
50 N VALLE VERDE DR 120
HENDERSON, NV 89074

FINDS 1012240821
N/A

Site 1 of 4 in cluster J

Actual:
2030 ft.

FINDS:
 Registry ID: 110039592928

Focus Map:
3

Click Here for FRS Facility Detail Report:

Environmental Interest/Information System:

RCRAInfo is a national information system that supports the Resource Conservation and Recovery Act (RCRA) program through the tracking of events and activities related to facilities that generate, transport, and treat, store, or dispose of hazardous waste. RCRAInfo allows RCRA program staff to track the notification, permit, compliance, and corrective action activities required under RCRA.

Click this hyperlink while viewing on your computer to access additional FINDS: detail in the EDR Site Report.

J49
 North
 < 1/8
 0.070 mi.
 367 ft.

SUNFLOWER CLEANERS
50 N VALLE VERDE DR 120
HENDERSON, NV 89074

ECHO 1017490842
N/A

Site 2 of 4 in cluster J

Actual:
2030 ft.

ECHO:
 Envid: 1017490842
 Registry ID: 110039592928
 DFR URL: <http://echo.epa.gov/detailed-facility-report?fid=110039592928>
 Name: SUNFLOWER CLEANERS
 Address: 50 N VALLE VERDE DR 120
 City,State,Zip: HENDERSON, NV 89074

Focus Map:
3

J50
 North
 < 1/8
 0.070 mi.
 367 ft.

SUNFLOWER CLEANERS
50 N VALLE VERDE DR
HENDERSON, NV 89074

EDR Hist Cleaner 1020097989
N/A

Site 3 of 4 in cluster J

Actual:
2030 ft.

EDR Hist Cleaner

Focus Map:
3

Year:	Name:	Type:
2006	SUNFLOWER CLEANERS	Drycleaning Plants, Except Rugs, NEC
2007	SUNFLOWER CLEANERS	Drycleaning Plants, Except Rugs, NEC
2008	SUNFLOWER CLEANERS	Drycleaning Plants, Except Rugs, NEC

Map ID
 Direction
 Distance
 Elevation

MAP FINDINGS

Site

Database(s)

EDR ID Number
 EPA ID Number

SUNFLOWER CLEANERS (Continued)

1020097989

2009	SUNFLOWER CLEANERS	Drycleaning Plants, Except Rugs, NEC
2010	SUNFLOWER CLEANERS	Drycleaning Plants, Except Rugs, NEC
2011	SUNFLOWER CLEANERS	Drycleaning Plants, Except Rugs, NEC
2012	SUNFLOWER CLEANERS	Drycleaning Plants, Except Rugs, NEC
2013	SUNFLOWER CLEANERS	Drycleaning Plants, Except Rugs, NEC
2014	SUNFLOWER CLEANERS	Drycleaning Plants, Except Rugs, NEC

J51
North
< 1/8
0.070 mi.
367 ft.

SUNFLOWER CLEANERS
50 N VALLE VERDE DR 120
HENDERSON, NV 89074

RCRA-VSQQ

1012184755
NVUCL0000669

Site 4 of 4 in cluster J

Actual:
2030 ft.

Focus Map:
3

RCRA Listings:		
Date Form Received by Agency:		20090723
Handler Name:	SUNFLOWER CLEANERS	
Handler Address:		50 N VALLE VERDE DR 120
Handler City,State,Zip:		HENDERSON, NV 89074
EPA ID:		NVUCL0000669
Contact Name:		JUNG OH
Contact Address:		50 N VALLE VERDE DR 120
Contact City,State,Zip:		HENDERSON, NV 89074
Contact Telephone:		702-251-0888
Contact Fax:		Not reported
Contact Email:		Not reported
Contact Title:		Not reported
EPA Region:		09
Land Type:		Private
Federal Waste Generator Description:		Conditionally Exempt Small Quantity Generator
Non-Notifier:		Not reported
Biennial Report Cycle:		Not reported
Accessibility:		Not reported
Active Site Indicator:		Handler Activities
State District Owner:		Not reported
State District:		Not reported
Mailing Address:		50 N VALLE VERDE DR 120
Mailing City,State,Zip:		HENDERSON, NV 89074
Owner Name:	Not reported	
Owner Type:		Not reported
Operator Name:	Not reported	
Operator Type:		Not reported
Short-Term Generator Activity:		No
Importer Activity:		No
Mixed Waste Generator:		No
Transporter Activity:		No
Transfer Facility Activity:		No
Recycler Activity with Storage:		No
Small Quantity On-Site Burner Exemption:		No
Smelting Melting and Refining Furnace Exemption:		No
Underground Injection Control:		No
Off-Site Waste Receipt:		No
Universal Waste Indicator:		No
Universal Waste Destination Facility:		No
Federal Universal Waste:		No
Active Site Fed-Reg Treatment Storage and Disposal Facility:		Not reported
Active Site Converter Treatment storage and Disposal Facility:		Not reported
Active Site State-Reg Treatment Storage and Disposal Facility:		Not reported
Active Site State-Reg Handler:		---

Map ID
 Direction
 Distance
 Elevation

MAP FINDINGS

Site

Database(s)

EDR ID Number
 EPA ID Number

SUNFLOWER CLEANERS (Continued)

1012184755

Federal Facility Indicator:	Not reported
Hazardous Secondary Material Indicator:	NN
Sub-Part K Indicator:	Not reported
Commercial TSD Indicator:	No
Treatment Storage and Disposal Type:	Not reported
2018 GPRA Permit Baseline:	Not on the Baseline
2018 GPRA Renewals Baseline:	Not on the Baseline
Permit Renewals Workload Universe:	Not reported
Permit Workload Universe:	Not reported
Permit Progress Universe:	Not reported
Post-Closure Workload Universe:	Not reported
Closure Workload Universe:	Not reported
202 GPRA Corrective Action Baseline:	No
Corrective Action Workload Universe:	No
Subject to Corrective Action Universe:	No
Non-TSDs Where RCRA CA has Been Imposed Universe:	No
TSDs Potentially Subject to CA Under 3004 (u)/(v) Universe:	No
TSDs Only Subject to CA under Discretionary Auth Universe:	No
Corrective Action Priority Ranking:	No NCAPS ranking
Environmental Control Indicator:	No
Institutional Control Indicator:	No
Human Exposure Controls Indicator:	N/A
Groundwater Controls Indicator:	N/A
Operating TSDF Universe:	Not reported
Full Enforcement Universe:	Not reported
Significant Non-Complier Universe:	No
Unaddressed Significant Non-Complier Universe:	No
Addressed Significant Non-Complier Universe:	No
Significant Non-Complier With a Compliance Schedule Universe:	No
Financial Assurance Required:	Not reported
Handler Date of Last Change:	20100719
Recognized Trader-Importer:	No
Recognized Trader-Exporter:	No
Importer of Spent Lead Acid Batteries:	No
Exporter of Spent Lead Acid Batteries:	No
Recycler Activity Without Storage:	Not reported
Manifest Broker:	Not reported
Sub-Part P Indicator:	No

Historic Generators:

Receive Date:	20090723
Handler Name:	SUNFLOWER CLEANERS
Federal Waste Generator Description:	Conditionally Exempt Small Quantity Generator
State District Owner:	Not reported
Large Quantity Handler of Universal Waste:	No
Recognized Trader Importer:	No
Recognized Trader Exporter:	No
Spent Lead Acid Battery Importer:	No
Spent Lead Acid Battery Exporter:	No
Current Record:	Yes
Non Storage Recycler Activity:	Not reported
Electronic Manifest Broker:	Not reported

List of NAICS Codes and Descriptions:

NAICS Codes:	No NAICS Codes Found
--------------	----------------------

Map ID
Direction
Distance
Elevation

MAP FINDINGS

Site

Database(s)

EDR ID Number
EPA ID Number

SUNFLOWER CLEANERS (Continued)

1012184755

Facility Has Received Notices of Violation:

Found Violation:	No
Agency Which Determined Violation:	Not reported
Violation Short Description:	Not reported
Date Violation was Determined:	Not reported
Actual Return to Compliance Date:	Not reported
Return to Compliance Qualifier:	Not reported
Violation Responsible Agency:	Not reported
Scheduled Compliance Date:	Not reported
Enforcement Identifier:	Not reported
Date of Enforcement Action:	Not reported
Enforcement Responsible Agency:	Not reported
Enforcement Docket Number:	Not reported
Enforcement Attorney:	Not reported
Corrective Action Component:	Not reported
Appeal Initiated Date:	Not reported
Appeal Resolution Date:	Not reported
Disposition Status Date:	Not reported
Disposition Status:	Not reported
Disposition Status Description:	Not reported
Consent/Final Order Sequence Number:	Not reported
Consent/Final Order Respondent Name:	Not reported
Consent/Final Order Lead Agency:	Not reported
Enforcement Type:	Not reported
Enforcement Responsible Person:	Not reported
Enforcement Responsible Sub-Organization:	Not reported
SEP Sequence Number:	Not reported
SEP Expenditure Amount:	Not reported
SEP Scheduled Completion Date:	Not reported
SEP Actual Date:	Not reported
SEP Defaulted Date:	Not reported
SEP Type:	Not reported
SEP Type Description:	Not reported
Proposed Amount:	Not reported
Final Monetary Amount:	Not reported
Paid Amount:	Not reported
Final Count:	Not reported
Final Amount:	Not reported

Found Violation:	No
Agency Which Determined Violation:	Not reported
Violation Short Description:	Not reported
Date Violation was Determined:	Not reported
Actual Return to Compliance Date:	Not reported
Return to Compliance Qualifier:	Not reported
Violation Responsible Agency:	Not reported
Scheduled Compliance Date:	Not reported
Enforcement Identifier:	Not reported
Date of Enforcement Action:	Not reported
Enforcement Responsible Agency:	Not reported
Enforcement Docket Number:	Not reported
Enforcement Attorney:	Not reported
Corrective Action Component:	Not reported
Appeal Initiated Date:	Not reported
Appeal Resolution Date:	Not reported
Disposition Status Date:	Not reported
Disposition Status:	Not reported

Map ID
Direction
Distance
Elevation

MAP FINDINGS

Site

Database(s)

EDR ID Number
EPA ID Number

SUNFLOWER CLEANERS (Continued)

1012184755

Disposition Status Description: Not reported
Consent/Final Order Sequence Number: Not reported
Consent/Final Order Respondent Name: Not reported
Consent/Final Order Lead Agency: Not reported
Enforcement Type: Not reported
Enforcement Responsible Person: Not reported
Enforcement Responsible Sub-Organization: Not reported
SEP Sequence Number: Not reported
SEP Expenditure Amount: Not reported
SEP Scheduled Completion Date: Not reported
SEP Actual Date: Not reported
SEP Defaulted Date: Not reported
SEP Type: Not reported
SEP Type Description: Not reported
Proposed Amount: Not reported
Final Monetary Amount: Not reported
Paid Amount: Not reported
Final Count: Not reported
Final Amount: Not reported

Evaluation Action Summary:

Evaluation Date: 20110310
Evaluation Responsible Agency: State Contractor/Grantee
Found Violation: No
Evaluation Type Description: COMPLIANCE EVALUATION INSPECTION ON-SITE
Evaluation Responsible Person Identifier: GBERT
Evaluation Responsible Sub-Organization: CL
Actual Return to Compliance Date: Not reported
Scheduled Compliance Date: Not reported
Date of Request: Not reported
Date Response Received: Not reported
Request Agency: Not reported
Former Citation: Not reported

Evaluation Date: 20090723
Evaluation Responsible Agency: State Contractor/Grantee
Found Violation: No
Evaluation Type Description: COMPLIANCE EVALUATION INSPECTION ON-SITE
Evaluation Responsible Person Identifier: GBERT
Evaluation Responsible Sub-Organization: CL
Actual Return to Compliance Date: Not reported
Scheduled Compliance Date: Not reported
Date of Request: Not reported
Date Response Received: Not reported
Request Agency: Not reported
Former Citation: Not reported

MAP FINDINGS

Map ID
Direction
Distance
Elevation

Site

Database(s) EDR ID Number
EPA ID Number

K52 **CORPORATE CNETER VI**
NNW **2360 CORPORATE CIRCLE**
< 1/8 **HENDERSON, NV 89074**
0.073 mi.
386 ft. **Site 1 of 2 in cluster K**

NPDES **S118251653**
N/A

Actual: **NPDES:**
2142 ft. Name: CORPORATE CNETER VI
Focus Map: Address: 2360 CORPORATE CIRCLE
2 City,State,Zip: HENDERSON, NV 89074
 Facility Type: Not reported
 Facility Status: Terminated
 Permit Number: CSW-7529
 Expiration Date: Not reported
 Contact Name: Not reported
 Contact Phone: Not reported
 Latitude: 999.98999
 Longitude: 999.98999
 Approved Date: 01/23/2007
 Permit ID: Not reported
 Major Minor: Not reported
 Permit Type: Not reported
 Disc Fee Type: Not reported
 Fee Amount: Not reported

53 **PARCEL 33 GVR**
ENE **NEC OF PASEO VERDE & GREEN VALLEY PKWY**
< 1/8 **HENDERSON, NV 89074**
0.076 mi.
399 ft.

NPDES **S118249727**
N/A

Actual: **NPDES:**
2162 ft. Name: PARCEL 33 GVR
Focus Map: Address: NEC OF PASEO VERDE & GREEN VALLEY PKWY
6 City,State,Zip: HENDERSON, NV 89074
 Facility Type: Not reported
 Facility Status: Terminated
 Permit Number: CSW-414
 Expiration Date: Not reported
 Contact Name: Not reported
 Contact Phone: Not reported
 Latitude: 36.02246
 Longitude: -115.08227
 Approved Date: 01/04/2005
 Permit ID: Not reported
 Major Minor: Not reported
 Permit Type: Not reported
 Disc Fee Type: Not reported
 Fee Amount: Not reported

MAP FINDINGS

Map ID
 Direction
 Distance
 Elevation

Site

Database(s)

EDR ID Number
 EPA ID Number

54
 South
 < 1/8
 0.078 mi.
 413 ft.

UNNAMED ES CHAPATA & CASADY HOLLOW
NEC OF CHAPATA DRIVE & CASADY HOLLOW AVE.
HENDERSON, NV 89012

NPDES S126509563
N/A

Actual:
1992 ft.
Focus Map:
4

NPDES:
 Name: UNNAMED ES CHAPATA & CASADY HOLLOW
 Address: NEC OF CHAPATA DRIVE & CASADY HOLLOW AVE.
 City,State,Zip: HENDERSON, NV 89012
 Facility Type: Not reported
 Facility Status: Terminated
 Permit Number: CSW-47844
 Expiration Date: Not reported
 Contact Name: Not reported
 Contact Phone: Not reported
 Latitude: 36.02820
 Longitude: -115.04302
 Approved Date: 07/10/2020
 Permit ID: Not reported
 Major Minor: Not reported
 Permit Type: Not reported
 Disc Fee Type: Not reported
 Fee Amount: Not reported

55
 SSE
 < 1/8
 0.082 mi.
 435 ft.

GREEN VALLEY STREETSCAPES PHASE III
GREEN VALLEY AND PASEO VERDE
HENDERSON, NV 89012

NPDES S126508925
N/A

Actual:
2187 ft.
Focus Map:
6

NPDES:
 Name: GREEN VALLEY STREETSCAPES PHASE III
 Address: GREEN VALLEY AND PASEO VERDE
 City,State,Zip: HENDERSON, NV 89012
 Facility Type: Not reported
 Facility Status: Terminated
 Permit Number: CSW-46635
 Expiration Date: Not reported
 Contact Name: Not reported
 Contact Phone: Not reported
 Latitude: 36.02051
 Longitude: -115.08363
 Approved Date: 10/02/2019
 Permit ID: Not reported
 Major Minor: Not reported
 Permit Type: Not reported
 Disc Fee Type: Not reported
 Fee Amount: Not reported

Map ID
Direction
Distance
Elevation

MAP FINDINGS

Site

Database(s)

EDR ID Number
EPA ID Number

K56 **MOBILE PRO GEAR, LLC**
NNW **2360 CORPORATE CIRCLE SUITE 400**
< 1/8 **HENDERSON, NE 89074**
0.085 mi.
448 ft. **Site 2 of 2 in cluster K**

ICIS **1019915687**
FINDS **N/A**
ECHO

Actual:
2140 ft.

Focus Map:
2

ICIS:
Enforcement Action ID: 06-2016-0325
FRS ID: 110069494924
Action Name: Mobile Pro Gear, LLC
Facility Name: MOBILE PRO GEAR, LLC
Facility Address: 2360 CORPORATE CIRCLE SUITE 400
HENDERSON, NE 89074
Enforcement Action Type: FIFRA 17C Importation
Facility County: Not reported
Program System Acronym: ICIS
Enforcement Action Forum Desc: Administrative - Formal
EA Type Code: 17C
Facility SIC Code: Not reported
Federal Facility ID: Not reported
Latitude in Decimal Degrees: 36.000694
Longitude in Decimal Degrees: -115.002444
Permit Type Desc: Not reported
Program System Acronym: 3600186415
Facility NAICS Code: Not reported
Tribal Land Code: Not reported

FINDS:

Registry ID: 110069494924

[Click Here for FRS Facility Detail Report:](#)

Environmental Interest/Information System:

ICIS (Integrated Compliance Information System) is the Integrated Compliance Information System and provides a database that, when complete, will contain integrated Enforcement and Compliance information across most of EPA's programs. The vision for ICIS is to replace EPA's independent databases that contain Enforcement data with a single repository for that information. Currently, ICIS contains all Federal Administrative and Judicial enforcement actions. This information is maintained in ICIS by EPA in the Regional offices and it Headquarters. A future release of ICIS will replace the Permit Compliance System (PCS) which supports the NPDES and will integrate that information with Federal actions already in the system. ICIS also has the capability to track other activities occurring in the Region that support Compliance and Enforcement programs. These include; Incident Tracking, Compliance Assistance, and Compliance Monitoring.

[Click this hyperlink](#) while viewing on your computer to access additional FINDS: detail in the EDR Site Report.

ECHO:

Envid: 1019915687
Registry ID: 110069494924
DFR URL: <http://echo.epa.gov/detailed-facility-report?fid=110069494924>
Name: MOBILE PRO GEAR, LLC
Address: 2360 CORPORATE CIRCLE SUITE 400
City,State,Zip: HENDERSON, NE 89074

Map ID
Direction
Distance
Elevation

MAP FINDINGS

Site

Database(s)

EDR ID Number
EPA ID Number

L57
SSW
< 1/8
0.090 mi.
476 ft.

TERRIBLE'S #429
1420 PASEO VERDE PKWY
HENDERSON, NV 89012

UST **U004109034**
Financial Assurance **N/A**

Site 1 of 2 in cluster L

Actual:
2021 ft.

UST:

Focus Map:
3

Facility ID: 8-002162
Address: 1420 PASEO VERDE PKWY
City,State,Zip: HENDERSON, NV 89012
Owner:
ASSOCIATED FACILITY: Terrible's #429
OWNER/OPERATOR NAME: Terrible Herbst, Inc.
Owner Address, City, State, Zip: 5195 S. LAS VEGAS BLVD. LAS VEGAS, NV 89119

Tank ID: 1
Tank Status: CURRENTLY IN USE
Tank Capacity: 20000
Tank Substance: GASOLINE (CONTAINING <= 10% ETHANOL)
Install Date: 09/01/2006
Tank Material: DOUBLE-WALLED, FIBERGLASS REINFORCED PLASTIC
FEDERALLY REGULATED UST: TRUE
Pipe Material: DOUBLE WALLED, FLEXIBLE PLASTIC
Tank Age: 16
Closed Date: Not reported

Tank ID: 2
Tank Status: CURRENTLY IN USE
Tank Capacity: 15000
Tank Substance: GASOLINE (CONTAINING <= 10% ETHANOL)
Install Date: 09/01/2006
Tank Material: DOUBLE-WALLED, FIBERGLASS REINFORCED PLASTIC
FEDERALLY REGULATED UST: TRUE
Pipe Material: DOUBLE WALLED, FLEXIBLE PLASTIC
Tank Age: 16
Closed Date: Not reported

Tank ID: 3
Tank Status: CURRENTLY IN USE
Tank Capacity: 10000
Tank Substance: GASOLINE (CONTAINING <= 10% ETHANOL)
Install Date: 09/01/2006
Tank Material: DOUBLE-WALLED, FIBERGLASS REINFORCED PLASTIC
FEDERALLY REGULATED UST: TRUE
Pipe Material: DOUBLE WALLED, FLEXIBLE PLASTIC
Tank Age: 16
Closed Date: Not reported

FINANCIAL ASSURANCE 3:

Facility ID: 8-002162
Name: TERRIBLE'S #429
Address: 1420 PASEO VERDE PKWY
City,State,Zip: HENDERSON, NV 89012

MAP FINDINGS

Map ID
 Direction
 Distance
 Elevation

Site

Database(s)

EDR ID Number
 EPA ID Number

M58 **HENDERSON CONSTANT CARE**
SW **2581 ST. ROSE PKWY.**
< 1/8 **HENDERSON, NV 89052**
0.095 mi.
502 ft. **Site 1 of 2 in cluster M**

NPDES **S120916146**
N/A

Actual: **NPDES:**
2242 ft. Name: HENDERSON CONSTANT CARE
Focus Map: Address: 2581 ST. ROSE PKWY.
5 City,State,Zip: HENDERSON, NV 89052
 Facility Type: Not reported
 Facility Status: Terminated
 Permit Number: CSW-43820
 Expiration Date: Not reported
 Contact Name: Not reported
 Contact Phone: Not reported
 Latitude: 36.01633
 Longitude: -115.10143
 Approved Date: 09/29/2017
 Permit ID: Not reported
 Major Minor: Not reported
 Permit Type: Not reported
 Disc Fee Type: Not reported
 Fee Amount: Not reported

M59 **HENDERSON CONSTANT CARE**
SW **2581 ST. ROSE PKWY.**
< 1/8 **HENDERSON, NV 89052**
0.095 mi.
502 ft. **Site 2 of 2 in cluster M**

FINDS **1024021699**
ECHO **N/A**

Actual: **FINDS:**
2242 ft. Registry ID: 110070117023

Focus Map: [Click Here for FRS Facility Detail Report:](#)
5

Environmental Interest/Information System:
 US National Pollutant Discharge Elimination System (NPDES) module of the Compliance Information System (ICIS) tracks surface water permits issued under the Clean Water Act. Under NPDES, all facilities that discharge pollutants from any point source into waters of the United States are required to obtain a permit. The permit will likely contain limits on what can be discharged, impose monitoring and reporting requirements, and include other provisions to ensure that the discharge does not adversely affect water quality.

[Click this hyperlink](#) while viewing on your computer to access additional FINDS: detail in the EDR Site Report.

ECHO:
 Envid: 1024021699
 Registry ID: 110070117023
 DFR URL: <http://echo.epa.gov/detailed-facility-report?fid=110070117023>
 Name: HENDERSON CONSTANT CARE
 Address: 2581 ST. ROSE PKWY.
 City,State,Zip: HENDERSON, NV 89052

Map ID
 Direction
 Distance
 Elevation

MAP FINDINGS

Site

Database(s)

EDR ID Number
 EPA ID Number

60	SMITHS ONE HOUR PHOTO 348	RCRA NonGen / NLR	1001488916
NE	1000 W GREEN VALLEY PKWY BLD E	FINDS	NVR000003012
< 1/8	HENDERSON, NV 89015	ECHO	
0.097 mi.			
511 ft.			

Actual:
2106 ft.

Focus Map:
2

RCRA Listings:			
Date Form Received by Agency:		20060320	
Handler Name:	SMITHS ONE HOUR PHOTO 348		
Handler Address:		1000 W GREEN VALLEY PKWY BLD E	
Handler City,State,Zip:		HENDERSON, NV 89015	
EPA ID:		NVR000003012	
Contact Name:		Not reported	
Contact Address:		Not reported	
Contact City,State,Zip:		Not reported	
Contact Telephone:		Not reported	
Contact Fax:		Not reported	
Contact Email:		Not reported	
Contact Title:		Not reported	
EPA Region:		09	
Land Type:		Private	
Federal Waste Generator Description:		Not a generator, verified	
Non-Notifier:		Not reported	
Biennial Report Cycle:		Not reported	
Accessibility:		Not reported	
Active Site Indicator:		Not reported	
State District Owner:		Not reported	
State District:		Not reported	
Mailing Address:		1000 W GREEN VALLEY PKWY BLD E	
Mailing City,State,Zip:		HENDERSON, NV 89015	
Owner Name:	Not reported		
Owner Type:		Not reported	
Operator Name:	Not reported		
Operator Type:		Not reported	
Short-Term Generator Activity:		No	
Importer Activity:		No	
Mixed Waste Generator:		No	
Transporter Activity:		No	
Transfer Facility Activity:		No	
Recycler Activity with Storage:		No	
Small Quantity On-Site Burner Exemption:		No	
Smelting Melting and Refining Furnace Exemption:		No	
Underground Injection Control:		No	
Off-Site Waste Receipt:		No	
Universal Waste Indicator:		No	
Universal Waste Destination Facility:		No	
Federal Universal Waste:		No	
Active Site Fed-Reg Treatment Storage and Disposal Facility:		Not reported	
Active Site Converter Treatment storage and Disposal Facility:		Not reported	
Active Site State-Reg Treatment Storage and Disposal Facility:		Not reported	
Active Site State-Reg Handler:		---	
Federal Facility Indicator:		Not reported	
Hazardous Secondary Material Indicator:		NN	
Sub-Part K Indicator:		Not reported	
Commercial TSD Indicator:		No	
Treatment Storage and Disposal Type:		Not reported	
2018 GPRA Permit Baseline:		Not on the Baseline	
2018 GPRA Renewals Baseline:		Not on the Baseline	
Permit Renewals Workload Universe:		Not reported	

Map ID
 Direction
 Distance
 Elevation

MAP FINDINGS

Site

Database(s)

EDR ID Number
 EPA ID Number

SMITHS ONE HOUR PHOTO 348 (Continued)

1001488916

Permit Workload Universe:	Not reported
Permit Progress Universe:	Not reported
Post-Closure Workload Universe:	Not reported
Closure Workload Universe:	Not reported
202 GPRA Corrective Action Baseline:	No
Corrective Action Workload Universe:	No
Subject to Corrective Action Universe:	No
Non-TSDFs Where RCRA CA has Been Imposed Universe:	No
TSDFs Potentially Subject to CA Under 3004 (u)/(v) Universe:	No
TSDFs Only Subject to CA under Discretionary Auth Universe:	No
Corrective Action Priority Ranking:	No NCAPS ranking
Environmental Control Indicator:	No
Institutional Control Indicator:	No
Human Exposure Controls Indicator:	N/A
Groundwater Controls Indicator:	N/A
Operating TSDF Universe:	Not reported
Full Enforcement Universe:	Not reported
Significant Non-Complier Universe:	No
Unaddressed Significant Non-Complier Universe:	No
Addressed Significant Non-Complier Universe:	No
Significant Non-Complier With a Compliance Schedule Universe:	No
Financial Assurance Required:	Not reported
Handler Date of Last Change:	20060323
Recognized Trader-Importer:	No
Recognized Trader-Exporter:	No
Importer of Spent Lead Acid Batteries:	No
Exporter of Spent Lead Acid Batteries:	No
Recycler Activity Without Storage:	Not reported
Manifest Broker:	Not reported
Sub-Part P Indicator:	No

Handler - Owner Operator:

Owner/Operator Indicator:	Owner
Owner/Operator Name:	SMITHS FOOD AND DRUG CENTERS
Legal Status:	Private
Date Became Current:	Not reported
Date Ended Current:	Not reported
Owner/Operator Address:	P O BOX 30550
Owner/Operator City,State,Zip:	SALT LAKE CITY, UT 84130
Owner/Operator Telephone:	801-974-1400
Owner/Operator Telephone Ext:	Not reported
Owner/Operator Fax:	Not reported
Owner/Operator Email:	Not reported

Historic Generators:

Receive Date:	19980730
Handler Name:	SMITHS ONE HOUR PHOTO 348
Federal Waste Generator Description:	Conditionally Exempt Small Quantity Generator
State District Owner:	Not reported
Large Quantity Handler of Universal Waste:	No
Recognized Trader Importer:	No
Recognized Trader Exporter:	No
Spent Lead Acid Battery Importer:	No
Spent Lead Acid Battery Exporter:	No
Current Record:	No

Map ID
Direction
Distance
Elevation

MAP FINDINGS

Site

Database(s)

EDR ID Number
EPA ID Number

SMITHS ONE HOUR PHOTO 348 (Continued)

1001488916

Non Storage Recycler Activity: Not reported
Electronic Manifest Broker: Not reported

Receive Date: 20060320
Handler Name: SMITHS ONE HOUR PHOTO 348
Federal Waste Generator Description: Not a generator, verified
State District Owner: Not reported
Large Quantity Handler of Universal Waste: No
Recognized Trader Importer: No
Recognized Trader Exporter: No
Spent Lead Acid Battery Importer: No
Spent Lead Acid Battery Exporter: No
Current Record: Yes
Non Storage Recycler Activity: Not reported
Electronic Manifest Broker: Not reported

Receive Date: 19970227
Handler Name: SMITHS ONE HOUR PHOTO 348
Federal Waste Generator Description: Small Quantity Generator
State District Owner: Not reported
Large Quantity Handler of Universal Waste: No
Recognized Trader Importer: No
Recognized Trader Exporter: No
Spent Lead Acid Battery Importer: No
Spent Lead Acid Battery Exporter: No
Current Record: No
Non Storage Recycler Activity: Not reported
Electronic Manifest Broker: Not reported

List of NAICS Codes and Descriptions:
NAICS Codes: No NAICS Codes Found

Facility Has Received Notices of Violation:
Found Violation: No
Agency Which Determined Violation: Not reported
Violation Short Description: Not reported
Date Violation was Determined: Not reported
Actual Return to Compliance Date: Not reported
Return to Compliance Qualifier: Not reported
Violation Responsible Agency: Not reported
Scheduled Compliance Date: Not reported
Enforcement Identifier: Not reported
Date of Enforcement Action: Not reported
Enforcement Responsible Agency: Not reported
Enforcement Docket Number: Not reported
Enforcement Attorney: Not reported
Corrective Action Component: Not reported
Appeal Initiated Date: Not reported
Appeal Resolution Date: Not reported
Disposition Status Date: Not reported
Disposition Status: Not reported
Disposition Status Description: Not reported
Consent/Final Order Sequence Number: Not reported
Consent/Final Order Respondent Name: Not reported
Consent/Final Order Lead Agency: Not reported
Enforcement Type: Not reported

Map ID
Direction
Distance
Elevation

MAP FINDINGS

Site

Database(s)

EDR ID Number
EPA ID Number

SMITHS ONE HOUR PHOTO 348 (Continued)

1001488916

Enforcement Responsible Person: Not reported
Enforcement Responsible Sub-Organization: Not reported
SEP Sequence Number: Not reported
SEP Expenditure Amount: Not reported
SEP Scheduled Completion Date: Not reported
SEP Actual Date: Not reported
SEP Defaulted Date: Not reported
SEP Type: Not reported
SEP Type Description: Not reported
Proposed Amount: Not reported
Final Monetary Amount: Not reported
Paid Amount: Not reported
Final Count: Not reported
Final Amount: Not reported

Evaluation Action Summary:

Evaluation Date: 19980720
Evaluation Responsible Agency: State
Found Violation: No
Evaluation Type Description: COMPLIANCE EVALUATION INSPECTION ON-SITE
Evaluation Responsible Person Identifier: R9STA
Evaluation Responsible Sub-Organization: Not reported
Actual Return to Compliance Date: Not reported
Scheduled Compliance Date: Not reported
Date of Request: Not reported
Date Response Received: Not reported
Request Agency: Not reported
Former Citation: Not reported

FINDS:

Registry ID: 110004304299

[Click Here for FRS Facility Detail Report:](#)

Environmental Interest/Information System:

RCRAInfo is a national information system that supports the Resource Conservation and Recovery Act (RCRA) program through the tracking of events and activities related to facilities that generate, transport, and treat, store, or dispose of hazardous waste. RCRAInfo allows RCRA program staff to track the notification, permit, compliance, and corrective action activities required under RCRA.

[Click this hyperlink](#) while viewing on your computer to access additional FINDS: detail in the EDR Site Report.

ECHO:

Envid: 1001488916
Registry ID: 110004304299
DFR URL: <http://echo.epa.gov/detailed-facility-report?fid=110004304299>
Name: SMITHS ONE HOUR PHOTO 348
Address: 1000 W GREEN VALLEY PKWY BLD E
City,State,Zip: HENDERSON, NV 89015

MAP FINDINGS

Map ID
Direction
Distance
Elevation

Site

Database(s)

EDR ID Number
EPA ID Number

61 **LORETTO BAY**
North **1525 SPICED WIRE**
< 1/8 **HENDERSON, NV 89074**
0.099 mi.
525 ft.

FINDS **1016880356**
ECHO **N/A**

Actual: **1983 ft.** FINDS:
Registry ID: 110059852440

Focus Map: **3** [Click Here for FRS Facility Detail Report:](#)

Environmental Interest/Information System:
Nevada Facility Profile (NV-FP) system contains facility based, integrated environmental information for the State of Nevada. US National Pollutant Discharge Elimination System (NPDES) module of the Compliance Information System (ICIS) tracks surface water permits issued under the Clean Water Act. Under NPDES, all facilities that discharge pollutants from any point source into waters of the United States are required to obtain a permit. The permit will likely contain limits on what can be discharged, impose monitoring and reporting requirements, and include other provisions to ensure that the discharge does not adversely affect water quality.

[Click this hyperlink](#) while viewing on your computer to access additional FINDS: detail in the EDR Site Report.

ECHO:
Envid: 1016880356
Registry ID: 110059852440
DFR URL: <http://echo.epa.gov/detailed-facility-report?fid=110059852440>
Name: LORETTO BAY
Address: 1525 SPICED WIRE
City,State,Zip: HENDERSON, NV 89074

62 **DOLLAR SELF STORAGE**
South **20 ARROYO GRANDE**
< 1/8 **HENDERSON, NV 89012**
0.100 mi.
526 ft.

NPDES **S126509848**
N/A

Actual: **2021 ft.** NPDES:
Name: DOLLAR SELF STORAGE
Address: 20 ARROYO GRANDE
City,State,Zip: HENDERSON, NV 89012
Facility Type: Not reported
Facility Status: Approved
Permit Number: CSW-48370
Expiration Date: Not reported
Contact Name: Not reported
Contact Phone: Not reported
Latitude: 36.02773
Longitude: -115.05609
Approved Date: 12/03/2020
Permit ID: Not reported
Major Minor: Not reported
Permit Type: Not reported
Disc Fee Type: Not reported
Fee Amount: Not reported

MAP FINDINGS

Map ID
 Direction
 Distance
 Elevation

Site

Database(s)

EDR ID Number
 EPA ID Number

63
West
< 1/8
0.105 mi.
554 ft.

BEST STORAGE HENDERSON
3290 EAST OLETA AVENUE
HENDERSON, NV 89074

NPDES **S126510155**
N/A

Actual:
2173 ft.
Focus Map:
5

NPDES:
 Name: BEST STORAGE HENDERSON
 Address: 3290 EAST OLETA AVENUE
 City,State,Zip: HENDERSON, NV 89074
 Facility Type: Not reported
 Facility Status: Terminated
 Permit Number: ISW-2753
 Expiration Date: Not reported
 Contact Name: Not reported
 Contact Phone: Not reported
 Latitude: 999.98999
 Longitude: 999.98999
 Approved Date: 08/26/2009
 Permit ID: Not reported
 Major Minor: Not reported
 Permit Type: Not reported
 Disc Fee Type: Not reported
 Fee Amount: Not reported

N64
SSE
< 1/8
0.111 mi.
584 ft.

CENTERPOINTE CARE CAMPUS
2151 VILLAGE WALK DR.
HENDERSON, NV 89010
Site 1 of 4 in cluster N

ECHO **1025902740**
N/A

Actual:
2150 ft.
Focus Map:
6

ECHO:
 Envid: 1025902740
 Registry ID: 110070568842
 DFR URL: <http://echo.epa.gov/detailed-facility-report?fid=110070568842>
 Name: CENTERPOINTE CARE CAMPUS
 Address: 2151 VILLAGE WALK DR.
 City,State,Zip: HENDERSON, NV 89010

N65
SSE
< 1/8
0.111 mi.
584 ft.

ELYSIAN AT GREEN VALLEY
2151 VILLAGE WALK DR.
HENDERSON, NV 89052
Site 2 of 4 in cluster N

FINDS **1016879528**
N/A

Actual:
2150 ft.
Focus Map:
6

FINDS:
 Registry ID: 110059836192
 Click Here for FRS Facility Detail Report:
 Environmental Interest/Information System:
 Nevada Facility Profile (NV-FP) system contains facility based,
 integrated environmental information for the State of Nevada.
 Registry ID: 110070568842
 Click Here for FRS Facility Detail Report:
 Environmental Interest/Information System:
 US National Pollutant Discharge Elimination System (NPDES) module of

Map ID
 Direction
 Distance
 Elevation

MAP FINDINGS

Site

Database(s)

EDR ID Number
 EPA ID Number

ELYSIAN AT GREEN VALLEY (Continued)

1016879528

the Compliance Information System (ICIS) tracks surface water permits issued under the Clean Water Act. Under NPDES, all facilities that discharge pollutants from any point source into waters of the United States are required to obtain a permit. The permit will likely contain limits on what can be discharged, impose monitoring and reporting requirements, and include other provisions to ensure that the discharge does not adversely affect water quality.

[Click this hyperlink](#) while viewing on your computer to access additional FINDS: detail in the EDR Site Report.

N66
SSE
 < 1/8
 0.111 mi.
 584 ft.

ELYSIAN AT GREEN VALLEY
2151 VILLAGE WALK DR.
HENDERSON, NV 89052
 Site 3 of 4 in cluster N

NPDES S128961939
N/A

Actual:
2150 ft.
Focus Map:
6

NPDES:
 Name: ELYSIAN AT GREEN VALLEY
 Address: 2151 VILLAGE WALK DR.
 City,State,Zip: HENDERSON, NV 89052
 Facility Type: Not reported
 Facility Status: Terminated
 Permit Number: CSW-39202
 Expiration Date: Not reported
 Contact Name: Not reported
 Contact Phone: Not reported
 Latitude: 36.02184
 Longitude: -115.08536
 Approved Date: 02/26/2014
 Permit ID: Not reported
 Major Minor: Not reported
 Permit Type: Not reported
 Disc Fee Type: Not reported
 Fee Amount: Not reported

N67
SSE
 < 1/8
 0.111 mi.
 584 ft.

CENTERPOINTE CARE CAMPUS
2151 VILLAGE WALK DR.
HENDERSON, NV 89010
 Site 4 of 4 in cluster N

NPDES S128962079
N/A

Actual:
2150 ft.
Focus Map:
6

NPDES:
 Name: CENTERPOINTE CARE CAMPUS
 Address: 2151 VILLAGE WALK DR.
 City,State,Zip: HENDERSON, NV 89010
 Facility Type: Not reported
 Facility Status: Terminated
 Permit Number: CSW-46308
 Expiration Date: Not reported
 Contact Name: Not reported
 Contact Phone: Not reported
 Latitude: 36.02290
 Longitude: -115.08038
 Approved Date: 07/10/2019
 Permit ID: Not reported
 Major Minor: Not reported

Map ID
Direction
Distance
Elevation

MAP FINDINGS

Site

Database(s)

EDR ID Number
EPA ID Number

CENTERPOINTE CARE CAMPUS (Continued)

S128962079

Permit Type: Not reported
Disc Fee Type: Not reported
Fee Amount: Not reported

68
North
< 1/8
0.112 mi.
589 ft.

LAMPS PLUS
30 N. STEPHANIE ST.
HENDERSON, NV 89114

NPDES S118249962
N/A

Actual:
1949 ft.

Focus Map:
3

NPDES:
Name: LAMPS PLUS
Address: 30 N. STEPHANIE ST.
City,State,Zip: HENDERSON, NV 89114
Facility Type: Not reported
Facility Status: Terminated
Permit Number: CSW-4476
Expiration Date: Not reported
Contact Name: Not reported
Contact Phone: Not reported
Latitude: 36.01134
Longitude: 115.10151
Approved Date: 06/17/2005
Permit ID: Not reported
Major Minor: Not reported
Permit Type: Not reported
Disc Fee Type: Not reported
Fee Amount: Not reported

069
South
< 1/8
0.112 mi.
589 ft.

STEPHANIE APTS
1480 PASEO VERDE PKWY
HENDERSON, NV 89012
Site 1 of 6 in cluster O

NPDES S118249486
N/A

Actual:
2007 ft.

Focus Map:
3

NPDES:
Name: STEPHANIE APTS
Address: 1480 PASEO VERDE PKWY
City,State,Zip: HENDERSON, NV 89012
Facility Type: Not reported
Facility Status: Terminated
Permit Number: CSW-40988
Expiration Date: Not reported
Contact Name: Not reported
Contact Phone: Not reported
Latitude: 36.02683
Longitude: -115.05022
Approved Date: 07/09/2015
Permit ID: Not reported
Major Minor: Not reported
Permit Type: Not reported
Disc Fee Type: Not reported
Fee Amount: Not reported

MAP FINDINGS

Map ID
Direction
Distance
Elevation

Site

Database(s) EDR ID Number
EPA ID Number

O70 **PASEO COMMONS**
South **1480 PASEO VERDE PKWY**
< 1/8 **HENDERSON, NV 89012**
0.112 mi.
589 ft. **Site 2 of 6 in cluster O**

SHWS **S111027637**
NPDES **N/A**

Actual:
2007 ft.

Focus Map:
3

SHWS:
Name: REDUS NEVADA, LLC
Address: 1480 PASEO VERDE PARKWAY
City,State,Zip: HENDERSON, NV
Facility ID: H-000793
Date Release Reported to NDEP: 2/1/2011
Program: non-LUST Corrective Action
NDEP Case Officer: Not reported
Location of Paper File: NDEP: Las Vegas
Type of Media Impacted: Soil
Event: Not reported
Date of Closure: 3/12/2014
Regulatory Type of Closure: Clean w/ Remed
Contaminant: TPH

NPDES:
Name: PASEO COMMONS
Address: 1480 PASEO VERDE PKWY
City,State,Zip: HENDERSON, NV 89012
Facility Type: Not reported
Facility Status: Terminated
Permit Number: CSW-8523
Expiration Date: Not reported
Contact Name: Not reported
Contact Phone: Not reported
Latitude: 36.07533
Longitude: 115.14118
Approved Date: 08/29/2007
Permit ID: Not reported
Major Minor: Not reported
Permit Type: Not reported
Disc Fee Type: Not reported
Fee Amount: Not reported

O71 **PASEO COMMONS**
South **1480 PASEO VERDE PKWY**
< 1/8 **HENDERSON, NV 89012**
0.112 mi.
589 ft. **Site 3 of 6 in cluster O**

FINDS **1014804955**
N/A

Actual:
2007 ft.

Focus Map:
3

FINDS:
Registry ID: 110059859425

Click Here for FRS Facility Detail Report:
Environmental Interest/Information System:
Nevada Facility Profile (NV-FP) system contains facility based,
integrated environmental information for the State of Nevada.

Click this hyperlink while viewing on your computer to access
additional FINDS: detail in the EDR Site Report.

MAP FINDINGS

Map ID Direction Distance Elevation		Database(s)	EDR ID Number EPA ID Number
	Site		

O72 South < 1/8 0.112 mi. 589 ft.	STEPHANIE APTS 1480 PASEO VERDE PKWY HENDERSON, NV 89012 Site 4 of 6 in cluster O	FINDS ECHO	1022285205 N/A
--	--	-----------------------------	---------------------------------

Actual: FINDS:
2007 ft. Registry ID: 110069558464

Focus Map: Click Here for FRS Facility Detail Report:
3

Environmental Interest/Information System:
US National Pollutant Discharge Elimination System (NPDES) module of the Compliance Information System (ICIS) tracks surface water permits issued under the Clean Water Act. Under NPDES, all facilities that discharge pollutants from any point source into waters of the United States are required to obtain a permit. The permit will likely contain limits on what can be discharged, impose monitoring and reporting requirements, and include other provisions to ensure that the discharge does not adversely affect water quality.

Click this hyperlink while viewing on your computer to access additional FINDS: detail in the EDR Site Report.

ECHO:
Envid: 1022285205
Registry ID: 110069558464
DFR URL: <http://echo.epa.gov/detailed-facility-report?fid=110069558464>
Name: STEPHANIE APTS
Address: 1480 PASEO VERDE PKWY
City,State,Zip: HENDERSON, NV 89012

O73 South < 1/8 0.112 mi. 589 ft.	REDUS NEVADA, LLC, APN 178-21-501-015 1480 PASEO VERDE PARKWAY HENDERSON, NV Site 5 of 6 in cluster O	RGA HWS	S116151292 N/A
--	--	----------------	---------------------------------

Actual: RGA HWS:
2007 ft. 2011 REDUS NEVADA, LLC, APN 178-21-501-015 1480 PASEO VERDE PARKWAY

Focus Map:
3

O74 South < 1/8 0.112 mi. 589 ft.	REDUS NEVADA, LLC , APN 178-21-501-015 1480 PASEO VERDE PARKWAY HENDERSON, NV Site 6 of 6 in cluster O	RGA HWS	S116151291 N/A
--	---	----------------	---------------------------------

Actual: RGA HWS:
2007 ft. 2012 REDUS NEVADA, LLC , APN 178-21-501-015 1480 PASEO VERDE PARKWAY

Focus Map:
3

Map ID
 Direction
 Distance
 Elevation

MAP FINDINGS

Site

Database(s)

EDR ID Number
 EPA ID Number

75
North
< 1/8
0.116 mi.
612 ft.

CVS PHARMACY #6717
60 NORTH VALLE VERDE DR
HENDERSON, NV 89074

RCRA-LQG **1014926033**
FINDS **NVR000086827**
ECHO

Actual:
2025 ft.

Focus Map:
3

RCRA Listings:		20220223
Date Form Received by Agency:		20220223
Handler Name:	CVS PHARMACY #6717	
Handler Address:		60 NORTH VALLE VERDE DR.
Handler City,State,Zip:		HENDERSON, NV 89074
EPA ID:		NVR000086827
Contact Name:		NICOLE WILKINSON
Contact Address:		CVS DR MC2340
Contact City,State,Zip:		WOONSOCKET, RI 02895
Contact Telephone:		401-770-7132
Contact Fax:		Not reported
Contact Email:		NICOLE.WILKINSON@CVSHEALTH.COM
Contact Title:		SENIOR DIRECTOR, CORPORATE ENVIRONMENTAL HEAL
EPA Region:		09
Land Type:		Private
Federal Waste Generator Description:		Large Quantity Generator
Non-Notifier:		Not reported
Biennial Report Cycle:		2021
Accessibility:		Not reported
Active Site Indicator:		Handler Activities
State District Owner:		Not reported
State District:		Not reported
Mailing Address:		CVS DR MC2340
Mailing City,State,Zip:		WOONSOCKET, RI 02895
Owner Name:	WARM SPRINGS ROAD CVS, L.L.C.	
Owner Type:		Private
Operator Name:	WARM SPRINGS ROAD CVS, L.L.C.	
Operator Type:		Private
Short-Term Generator Activity:		No
Importer Activity:		No
Mixed Waste Generator:		No
Transporter Activity:		No
Transfer Facility Activity:		No
Recycler Activity with Storage:		No
Small Quantity On-Site Burner Exemption:		No
Smelting Melting and Refining Furnace Exemption:		No
Underground Injection Control:		No
Off-Site Waste Receipt:		No
Universal Waste Indicator:		No
Universal Waste Destination Facility:		No
Federal Universal Waste:		No
Active Site Fed-Reg Treatment Storage and Disposal Facility:		Not reported
Active Site Converter Treatment storage and Disposal Facility:		Not reported
Active Site State-Reg Treatment Storage and Disposal Facility:		Not reported
Active Site State-Reg Handler:		---
Federal Facility Indicator:		Not reported
Hazardous Secondary Material Indicator:		N
Sub-Part K Indicator:		Not reported
Commercial TSD Indicator:		No
Treatment Storage and Disposal Type:		Not reported
2018 GPRA Permit Baseline:		Not on the Baseline
2018 GPRA Renewals Baseline:		Not on the Baseline
Permit Renewals Workload Universe:		Not reported

Map ID
Direction
Distance
Elevation

MAP FINDINGS

Site

Database(s)

EDR ID Number
EPA ID Number

CVS PHARMACY #6717 (Continued)

1014926033

Permit Workload Universe:	Not reported
Permit Progress Universe:	Not reported
Post-Closure Workload Universe:	Not reported
Closure Workload Universe:	Not reported
202 GPRA Corrective Action Baseline:	No
Corrective Action Workload Universe:	No
Subject to Corrective Action Universe:	No
Non-TSDFs Where RCRA CA has Been Imposed Universe:	No
TSDFs Potentially Subject to CA Under 3004 (u)/(v) Universe:	No
TSDFs Only Subject to CA under Discretionary Auth Universe:	No
Corrective Action Priority Ranking:	No NCAPS ranking
Environmental Control Indicator:	No
Institutional Control Indicator:	No
Human Exposure Controls Indicator:	N/A
Groundwater Controls Indicator:	N/A
Operating TSDF Universe:	Not reported
Full Enforcement Universe:	Not reported
Significant Non-Complier Universe:	No
Unaddressed Significant Non-Complier Universe:	No
Addressed Significant Non-Complier Universe:	No
Significant Non-Complier With a Compliance Schedule Universe:	No
Financial Assurance Required:	Not reported
Handler Date of Last Change:	20220518
Recognized Trader-Importer:	No
Recognized Trader-Exporter:	No
Importer of Spent Lead Acid Batteries:	No
Exporter of Spent Lead Acid Batteries:	No
Recycler Activity Without Storage:	No
Manifest Broker:	No
Sub-Part P Indicator:	No

Biennial: List of Years

Year: 2019

[Click Here for Biennial Reporting System Data:](#)

Year: 2017

[Click Here for Biennial Reporting System Data:](#)

Year: 2015

[Click Here for Biennial Reporting System Data:](#)

Hazardous Waste Summary:

Waste Code:	D001
Waste Description:	IGNITABLE WASTE
Waste Code:	D002
Waste Description:	CORROSIVE WASTE
Waste Code:	D004
Waste Description:	ARSENIC
Waste Code:	D005
Waste Description:	BARIUM
Waste Code:	D006

Map ID
Direction
Distance
Elevation

MAP FINDINGS

Site

Database(s)

EDR ID Number
EPA ID Number

CVS PHARMACY #6717 (Continued)

1014926033

Waste Description:	CADMIUM
Waste Code:	D007
Waste Description:	CHROMIUM
Waste Code:	D009
Waste Description:	MERCURY
Waste Code:	D010
Waste Description:	SELENIUM
Waste Code:	D011
Waste Description:	SILVER
Waste Code:	D016
Waste Description:	2,4-D (2,4-DICHLOROPHENOXYACETIC ACID)
Waste Code:	D018
Waste Description:	BENZENE
Waste Code:	D024
Waste Description:	M-CRESOL
Waste Code:	D027
Waste Description:	1,4-DICHLOROBENZENE
Waste Code:	D035
Waste Description:	METHYL ETHYL KETONE
Waste Code:	D039
Waste Description:	TETRACHLOROETHYLENE
Waste Code:	P001
Waste Description:	2H-1-BENZOPYRAN-2-ONE, 4-HYDROXY-3-(3-OXO-1-PHENYLBUTYL)-, & SALTS, WHEN PRESENT AT CONCENTRATIONS GREATER THAN 0.3% (OR) WARFARIN, & SALTS, WHEN PRESENT AT CONCENTRATIONS GREATER THAN 0.3%
Waste Code:	P012
Waste Description:	ARSENIC OXIDE AS2O3 (OR) ARSENIC TRIOXIDE
Waste Code:	P042
Waste Description:	1,2-BENZENEDIOL, 4-[1-HYDROXY-2-(METHYLAMINO)ETHYL]-, (R)- (OR) EPINEPHRINE
Waste Code:	P075
Waste Description:	NICOTINE, & SALTS (OR) PYRIDINE, 3-(1-METHYL-2-PYRROLIDINYL)-,(S)-, & SALTS
Waste Code:	P081
Waste Description:	1,2,3-PROPANETRIOL, TRINITRATE (R) (OR) NITROGLYCERINE (R)
Waste Code:	P188
Waste Description:	BENZOIC ACID, 2-HYDROXY-, COMPD. WITH (3AS-CIS)-1,2,3,3A,8,8A-HEXAHYDRO-1,3A,8-TRIMETHYLPYRROLO[2,3-B]INDOL-5-YL METHYLCARBAMATE ESTER (1:1) (OR) PHYSOSTIGMINE SALICYLATE
Waste Code:	U002

Map ID
Direction
Distance
Elevation

MAP FINDINGS

Site

Database(s)

EDR ID Number
EPA ID Number

CVS PHARMACY #6717 (Continued)

1014926033

Waste Description:	2-PROPANONE (I) (OR) ACETONE (I)
Waste Code:	U010
Waste Description:	AZIRINO [2',3':3,4]PYRROLO[1,2-A]INDOLE-4,7-DIONE, 6-AMINO-8-[[AMINOCARBONYLOXY]METHYL]-1,1A,2,8,8A,8B-HEXAHYDRO-8A-MET HOXY-5-METHYL-, [1AS-(1AALPHA, 8BETA, 8AALPHA, 8BALPHA)]- (OR) MITOMYCIN C
Waste Code:	U031
Waste Description:	1-BUTANOL (I) (OR) N-BUTYL ALCOHOL (I)
Waste Code:	U034
Waste Description:	ACETALDEHYDE, TRICHLORO- (OR) CHLORAL
Waste Code:	U035
Waste Description:	BENZENEBUTANOIC ACID, 4-[BIS(2-CHLOROETHYL)AMINO]- (OR) CHLORAMBUCIL
Waste Code:	U044
Waste Description:	CHLOROFORM (OR) METHANE, TRICHLORO-
Waste Code:	U058
Waste Description:	2H-1,3,2-OXAZAPHOSPHORIN-2-AMINE, N,N-BIS(2-CHLOROETHYL)TETRAHYDRO-, 2-OXIDE (OR) CYCLOPHOSPHAMIDE
Waste Code:	U059
Waste Description:	5,12-NAPHTHACENEDIONE, 8-ACETYL-10-[(3-AMINO-2,3,6-TRIDEOXY)-ALPHA-L-LYXO-HEXOPYRANOSYL]OXY]- 7,8,9,10-TETRAHYDRO-6,8,11-TRIHYDROXY-1-METHOXY-, (8S-CIS)- (OR) DAUNOMYCIN
Waste Code:	U070
Waste Description:	BENZENE, 1,2-DICHLORO- (OR) O-DICHLOROBENZENE
Waste Code:	U072
Waste Description:	BENZENE, 1,4-DICHLORO- (OR) P-DICHLOROBENZENE
Waste Code:	U089
Waste Description:	DIETHYLSTILBESTEROL (OR) PHENOL, 4,4'-(1,2-DIETHYL-1,2-ETHENEDIYL)BIS, (E)-
Waste Code:	U122
Waste Description:	FORMALDEHYDE
Waste Code:	U129
Waste Description:	CYCLOHEXANE, 1,2,3,4,5,6-HEXACHLORO-, (1ALPHA, 2ALPHA, 3BETA, 4ALPHA, 5ALPHA, 6BETA)- (OR) LINDANE
Waste Code:	U132
Waste Description:	HEXACHLOROPHENE (OR) PHENOL, 2,2'-METHYLENEBIS[3,4,6-TRICHLORO-
Waste Code:	U150
Waste Description:	L-PHENYLALANINE, 4-[BIS(2-CHLOROETHYL)AMINO]- (OR) MELPHALAN
Waste Code:	U151
Waste Description:	MERCURY
Waste Code:	U154

Map ID
Direction
Distance
Elevation

MAP FINDINGS

Site

Database(s)

EDR ID Number
EPA ID Number

CVS PHARMACY #6717 (Continued)

1014926033

Waste Description:	METHANOL (I) (OR) METHYL ALCOHOL (I)
Waste Code:	U165
Waste Description:	NAPHTHALENE
Waste Code:	U188
Waste Description:	PHENOL
Waste Code:	U200
Waste Description:	RESERPINE (OR) YOHIMBAN-16-CARBOXYLIC ACID, 11,17-DIMETHOXY-18-[(3,4,5-TRIMETHOXYBENZOYL)OXY]-, METHYL ESTER, (3BETA, 16BETA, 17ALPHA, 18BETA, 20ALPHA)-
Waste Code:	U201
Waste Description:	1,3-BENZENEDIOL (OR) RESORCINOL
Waste Code:	U204
Waste Description:	SELENIOUS ACID (OR) SELENIUM DIOXIDE
Waste Code:	U205
Waste Description:	SELENIUM SULFIDE (OR) SELENIUM SULFIDE SES2 (R,T)
Waste Code:	U206
Waste Description:	D-GLUCOSE, 2-DEOXY-2-[(METHYLNITROSOAMINO)-CARBONYLAMINO]- (OR) GLUCOPYRANOSE, 2-DEOXY-2-(3-METHYL-3-NITROSOUREIDO)-,D- (OR) STREPTOZOTOCIN
Waste Code:	U210
Waste Description:	ETHENE, TETRACHLORO- (OR) TETRACHLOROETHYLENE
Waste Code:	U279
Waste Description:	U279
Waste Code:	U411
Waste Description:	U411

Handler - Owner Operator:

Owner/Operator Indicator:	Owner
Owner/Operator Name:	WARM SPRINGS ROAD CVS, L.L.C.
Legal Status:	Private
Date Became Current:	20040819
Date Ended Current:	Not reported
Owner/Operator Address:	1 CVS DR
Owner/Operator City,State,Zip:	WOONSOCKET, RI 02895
Owner/Operator Telephone:	Not reported
Owner/Operator Telephone Ext:	Not reported
Owner/Operator Fax:	Not reported
Owner/Operator Email:	Not reported

Owner/Operator Indicator:	Operator
Owner/Operator Name:	WARM SPRINGS ROAD CVS, L.L.C.
Legal Status:	Private
Date Became Current:	20040612
Date Ended Current:	Not reported
Owner/Operator Address:	1 CVS DR MC2340
Owner/Operator City,State,Zip:	WOONSOCKET, RI 02895
Owner/Operator Telephone:	401-765-1500

Map ID
Direction
Distance
Elevation

MAP FINDINGS

Site

Database(s)

EDR ID Number
EPA ID Number

CVS PHARMACY #6717 (Continued)

1014926033

Owner/Operator Telephone Ext:	Not reported
Owner/Operator Fax:	Not reported
Owner/Operator Email:	CORPORATEENVIRONMENTALTEAM@CVSHEALTH.COM
Owner/Operator Indicator:	Owner
Owner/Operator Name:	WARM SPRINGS ROAD CVS, LLC
Legal Status:	Private
Date Became Current:	20040819
Date Ended Current:	Not reported
Owner/Operator Address:	ONE CVS DR
Owner/Operator City,State,Zip:	WOONSOCKET, RI 02895
Owner/Operator Telephone:	401-765-1500
Owner/Operator Telephone Ext:	Not reported
Owner/Operator Fax:	Not reported
Owner/Operator Email:	Not reported
Owner/Operator Indicator:	Owner
Owner/Operator Name:	WARM SPRINGS ROAD CVS, L.L.C.
Legal Status:	Private
Date Became Current:	20040819
Date Ended Current:	Not reported
Owner/Operator Address:	CVS DRIVE
Owner/Operator City,State,Zip:	WOONSOCKET, RI 02895
Owner/Operator Telephone:	401-765-1500
Owner/Operator Telephone Ext:	Not reported
Owner/Operator Fax:	Not reported
Owner/Operator Email:	Not reported
Owner/Operator Indicator:	Operator
Owner/Operator Name:	WARM SPRINGS ROAD CVS, L.L.C.
Legal Status:	Private
Date Became Current:	20040612
Date Ended Current:	Not reported
Owner/Operator Address:	Not reported
Owner/Operator City,State,Zip:	Not reported
Owner/Operator Telephone:	Not reported
Owner/Operator Telephone Ext:	Not reported
Owner/Operator Fax:	Not reported
Owner/Operator Email:	Not reported
Owner/Operator Indicator:	Operator
Owner/Operator Name:	WARM SPRINGS ROAD CVS, L.L.C.
Legal Status:	Private
Date Became Current:	20040612
Date Ended Current:	Not reported
Owner/Operator Address:	1 CVS DR
Owner/Operator City,State,Zip:	WOONSOCKET, RI 02895
Owner/Operator Telephone:	401-765-1500
Owner/Operator Telephone Ext:	Not reported
Owner/Operator Fax:	Not reported
Owner/Operator Email:	CORPORATEENVIRONMENTALTEAM@CVSHEALTH.COM
Owner/Operator Indicator:	Owner
Owner/Operator Name:	VIERA ENTERPRISES INC
Legal Status:	Private
Date Became Current:	20020101
Date Ended Current:	Not reported

Map ID
Direction
Distance
Elevation

MAP FINDINGS

Site

Database(s)

EDR ID Number
EPA ID Number

CVS PHARMACY #6717 (Continued)

1014926033

Owner/Operator Address: 2001 LAFAYETTE ST
Owner/Operator City,State,Zip: SANTA CLARA, CA 95050
Owner/Operator Telephone: 408-727-8734
Owner/Operator Telephone Ext: Not reported
Owner/Operator Fax: Not reported
Owner/Operator Email: Not reported

Owner/Operator Indicator: Owner
Owner/Operator Name: WARM SPRINGS ROAD CVS, L.L.C.
Legal Status: Private
Date Became Current: 20040819
Date Ended Current: Not reported
Owner/Operator Address: CVS DRIVE
Owner/Operator City,State,Zip: WOONSOCKET, RI 02895
Owner/Operator Telephone: 401-765-1500
Owner/Operator Telephone Ext: Not reported
Owner/Operator Fax: Not reported
Owner/Operator Email: Not reported

Owner/Operator Indicator: Operator
Owner/Operator Name: WARM SPRINGS ROAD CVS, L.L.C.
Legal Status: Private
Date Became Current: 20040612
Date Ended Current: Not reported
Owner/Operator Address: Not reported
Owner/Operator City,State,Zip: Not reported
Owner/Operator Telephone: Not reported
Owner/Operator Telephone Ext: Not reported
Owner/Operator Fax: Not reported
Owner/Operator Email: Not reported

Owner/Operator Indicator: Owner
Owner/Operator Name: WARM SPRINGS ROAD CVS, L.L.C.
Legal Status: Private
Date Became Current: 20040819
Date Ended Current: Not reported
Owner/Operator Address: CVS DRIVE
Owner/Operator City,State,Zip: WOONSOCKET, RI 02895
Owner/Operator Telephone: 401-765-1500
Owner/Operator Telephone Ext: Not reported
Owner/Operator Fax: Not reported
Owner/Operator Email: Not reported

Owner/Operator Indicator: Operator
Owner/Operator Name: NEVADA CVS PHARMACY LLC
Legal Status: Private
Date Became Current: 20060602
Date Ended Current: Not reported
Owner/Operator Address: Not reported
Owner/Operator City,State,Zip: Not reported
Owner/Operator Telephone: Not reported
Owner/Operator Telephone Ext: Not reported
Owner/Operator Fax: Not reported
Owner/Operator Email: Not reported

Owner/Operator Indicator: Owner
Owner/Operator Name: WARM SPRINGS ROAD CVS, LLC

Map ID
Direction
Distance
Elevation

MAP FINDINGS

Site

Database(s)

EDR ID Number
EPA ID Number

CVS PHARMACY #6717 (Continued)

1014926033

Legal Status: Private
Date Became Current: 20040819
Date Ended Current: Not reported
Owner/Operator Address: ONE CVS DR
Owner/Operator City,State,Zip: WOONSOCKET, RI 02895
Owner/Operator Telephone: 401-765-1500
Owner/Operator Telephone Ext: Not reported
Owner/Operator Fax: Not reported
Owner/Operator Email: Not reported

Owner/Operator Indicator: Operator
Owner/Operator Name: WARM SPRINGS ROAD CVS, L.L.C.
Legal Status: Private
Date Became Current: 20040612
Date Ended Current: Not reported
Owner/Operator Address: Not reported
Owner/Operator City,State,Zip: Not reported
Owner/Operator Telephone: Not reported
Owner/Operator Telephone Ext: Not reported
Owner/Operator Fax: Not reported
Owner/Operator Email: Not reported

Owner/Operator Indicator: Owner
Owner/Operator Name: WARM SPRINGS ROAD CVS, L.L.C.
Legal Status: Private
Date Became Current: 20040819
Date Ended Current: Not reported
Owner/Operator Address: 1 CVS DR
Owner/Operator City,State,Zip: WOONSOCKET, RI 02895
Owner/Operator Telephone: Not reported
Owner/Operator Telephone Ext: Not reported
Owner/Operator Fax: Not reported
Owner/Operator Email: Not reported

Owner/Operator Indicator: Owner
Owner/Operator Name: WARM SPRINGS ROAD CVS, L.L.C.
Legal Status: Private
Date Became Current: 20040819
Date Ended Current: Not reported
Owner/Operator Address: 1 CVS DR
Owner/Operator City,State,Zip: WOONSOCKET, RI 02895
Owner/Operator Telephone: Not reported
Owner/Operator Telephone Ext: Not reported
Owner/Operator Fax: Not reported
Owner/Operator Email: Not reported

Owner/Operator Indicator: Operator
Owner/Operator Name: WARM SPRINGS ROAD CVS, LLC
Legal Status: Private
Date Became Current: 20040612
Date Ended Current: Not reported
Owner/Operator Address: Not reported
Owner/Operator City,State,Zip: Not reported
Owner/Operator Telephone: Not reported
Owner/Operator Telephone Ext: Not reported
Owner/Operator Fax: Not reported
Owner/Operator Email: Not reported

Map ID
Direction
Distance
Elevation

MAP FINDINGS

Site

Database(s)

EDR ID Number
EPA ID Number

CVS PHARMACY #6717 (Continued)

1014926033

Owner/Operator Indicator: Operator
Owner/Operator Name: WARM SPRINGS ROAD CVS, L.L.C.
Legal Status: Private
Date Became Current: 20040612
Date Ended Current: Not reported
Owner/Operator Address: 1 CVS DR
Owner/Operator City,State,Zip: WOONSOCKET, RI 02895
Owner/Operator Telephone: 401-765-1500
Owner/Operator Telephone Ext: Not reported
Owner/Operator Fax: Not reported
Owner/Operator Email: CORPORATEENVIRONMENTALTEAM@CVSHEALTH.COM

Owner/Operator Indicator: Operator
Owner/Operator Name: WARM SPRINGS ROAD CVS, LLC
Legal Status: Private
Date Became Current: 20040612
Date Ended Current: Not reported
Owner/Operator Address: Not reported
Owner/Operator City,State,Zip: Not reported
Owner/Operator Telephone: Not reported
Owner/Operator Telephone Ext: Not reported
Owner/Operator Fax: Not reported
Owner/Operator Email: Not reported

Historic Generators:

Receive Date: 20160229
Handler Name: CVS PHARMACY #6717
Federal Waste Generator Description: Conditionally Exempt Small Quantity Generator
State District Owner: Not reported
Large Quantity Handler of Universal Waste: No
Recognized Trader Importer: No
Recognized Trader Exporter: No
Spent Lead Acid Battery Importer: No
Spent Lead Acid Battery Exporter: No
Current Record: No
Non Storage Recycler Activity: Not reported
Electronic Manifest Broker: Not reported

Receive Date: 20180214
Handler Name: CVS PHARMACY #6717
Federal Waste Generator Description: Large Quantity Generator
State District Owner: Not reported
Large Quantity Handler of Universal Waste: No
Recognized Trader Importer: No
Recognized Trader Exporter: No
Spent Lead Acid Battery Importer: No
Spent Lead Acid Battery Exporter: No
Current Record: No
Non Storage Recycler Activity: No
Electronic Manifest Broker: No

Receive Date: 20200226
Handler Name: CVS PHARMACY #6717
Federal Waste Generator Description: Large Quantity Generator
State District Owner: Not reported
Large Quantity Handler of Universal Waste: No
Recognized Trader Importer: No

Map ID
Direction
Distance
Elevation

MAP FINDINGS

Site

Database(s)

EDR ID Number
EPA ID Number

CVS PHARMACY #6717 (Continued)

1014926033

Recognized Trader Exporter: No
Spent Lead Acid Battery Importer: No
Spent Lead Acid Battery Exporter: No
Current Record: No
Non Storage Recycler Activity: No
Electronic Manifest Broker: No

Receive Date: 20220223
Handler Name: CVS PHARMACY #6717
Federal Waste Generator Description: Large Quantity Generator
State District Owner: Not reported
Large Quantity Handler of Universal Waste: No
Recognized Trader Importer: No
Recognized Trader Exporter: No
Spent Lead Acid Battery Importer: No
Spent Lead Acid Battery Exporter: No
Current Record: Yes
Non Storage Recycler Activity: No
Electronic Manifest Broker: No

Receive Date: 20120207
Handler Name: CVS PHARMACY #6717
Federal Waste Generator Description: Conditionally Exempt Small Quantity Generator
State District Owner: Not reported
Large Quantity Handler of Universal Waste: No
Recognized Trader Importer: No
Recognized Trader Exporter: No
Spent Lead Acid Battery Importer: No
Spent Lead Acid Battery Exporter: No
Current Record: No
Non Storage Recycler Activity: Not reported
Electronic Manifest Broker: Not reported

Receive Date: 20120518
Handler Name: CVS PHARMACY #6717
Federal Waste Generator Description: Small Quantity Generator
State District Owner: Not reported
Large Quantity Handler of Universal Waste: No
Recognized Trader Importer: No
Recognized Trader Exporter: No
Spent Lead Acid Battery Importer: No
Spent Lead Acid Battery Exporter: No
Current Record: No
Non Storage Recycler Activity: Not reported
Electronic Manifest Broker: Not reported

Receive Date: 20130509
Handler Name: CVS PHARMACY #6717
Federal Waste Generator Description: Conditionally Exempt Small Quantity Generator
State District Owner: Not reported
Large Quantity Handler of Universal Waste: No
Recognized Trader Importer: No
Recognized Trader Exporter: No
Spent Lead Acid Battery Importer: No
Spent Lead Acid Battery Exporter: No
Current Record: No
Non Storage Recycler Activity: Not reported

Map ID
Direction
Distance
Elevation

MAP FINDINGS

Site

Database(s)

EDR ID Number
EPA ID Number

CVS PHARMACY #6717 (Continued)

1014926033

Electronic Manifest Broker:	Not reported
Receive Date:	20160307
Handler Name:	CVS PHARMACY #6717
Federal Waste Generator Description:	Conditionally Exempt Small Quantity Generator
State District Owner:	Not reported
Large Quantity Handler of Universal Waste:	No
Recognized Trader Importer:	No
Recognized Trader Exporter:	No
Spent Lead Acid Battery Importer:	No
Spent Lead Acid Battery Exporter:	No
Current Record:	No
Non Storage Recycler Activity:	Not reported
Electronic Manifest Broker:	Not reported
Receive Date:	20160923
Handler Name:	CVS PHARMACY #6717
Federal Waste Generator Description:	Large Quantity Generator
State District Owner:	Not reported
Large Quantity Handler of Universal Waste:	No
Recognized Trader Importer:	No
Recognized Trader Exporter:	No
Spent Lead Acid Battery Importer:	No
Spent Lead Acid Battery Exporter:	No
Current Record:	No
Non Storage Recycler Activity:	Not reported
Electronic Manifest Broker:	Not reported

List of NAICS Codes and Descriptions:

NAICS Code:	44611
NAICS Description:	PHARMACIES AND DRUG STORES
NAICS Code:	446110
NAICS Description:	PHARMACIES AND DRUG STORES
NAICS Code:	812922
NAICS Description:	ONE-HOUR PHOTOFINISHING

Facility Has Received Notices of Violation:

Found Violation:	Yes
Agency Which Determined Violation:	State
Violation Short Description:	Generators - Records/Reporting
Date Violation was Determined:	20160302
Actual Return to Compliance Date:	20160311
Return to Compliance Qualifier:	Documented
Violation Responsible Agency:	State
Scheduled Compliance Date:	Not reported
Enforcement Identifier:	001
Date of Enforcement Action:	20160315
Enforcement Responsible Agency:	State
Enforcement Docket Number:	Not reported
Enforcement Attorney:	Not reported
Corrective Action Component:	No
Appeal Initiated Date:	Not reported
Appeal Resolution Date:	Not reported
Disposition Status Date:	Not reported

Map ID
Direction
Distance
Elevation

MAP FINDINGS

Site

Database(s)

EDR ID Number
EPA ID Number

CVS PHARMACY #6717 (Continued)

1014926033

Disposition Status:	Not reported
Disposition Status Description:	Not reported
Consent/Final Order Sequence Number:	Not reported
Consent/Final Order Respondent Name:	Not reported
Consent/Final Order Lead Agency:	Not reported
Enforcement Type:	WRITTEN INFORMAL
Enforcement Responsible Person:	ECHAM
Enforcement Responsible Sub-Organization:	NV
SEP Sequence Number:	Not reported
SEP Expenditure Amount:	Not reported
SEP Scheduled Completion Date:	Not reported
SEP Actual Date:	Not reported
SEP Defaulted Date:	Not reported
SEP Type:	Not reported
SEP Type Description:	Not reported
Proposed Amount:	Not reported
Final Monetary Amount:	Not reported
Paid Amount:	Not reported
Final Count:	Not reported
Final Amount:	Not reported
Found Violation:	Yes
Agency Which Determined Violation:	State
Violation Short Description:	Generators - Pre-transport
Date Violation was Determined:	20171106
Actual Return to Compliance Date:	20180116
Return to Compliance Qualifier:	Documented
Violation Responsible Agency:	State
Scheduled Compliance Date:	Not reported
Enforcement Identifier:	001
Date of Enforcement Action:	20171128
Enforcement Responsible Agency:	State
Enforcement Docket Number:	Not reported
Enforcement Attorney:	Not reported
Corrective Action Component:	No
Appeal Initiated Date:	Not reported
Appeal Resolution Date:	Not reported
Disposition Status Date:	Not reported
Disposition Status:	Not reported
Disposition Status Description:	Not reported
Consent/Final Order Sequence Number:	Not reported
Consent/Final Order Respondent Name:	Not reported
Consent/Final Order Lead Agency:	Not reported
Enforcement Type:	VERBAL INFORMAL
Enforcement Responsible Person:	LMCEL
Enforcement Responsible Sub-Organization:	Not reported
SEP Sequence Number:	Not reported
SEP Expenditure Amount:	Not reported
SEP Scheduled Completion Date:	Not reported
SEP Actual Date:	Not reported
SEP Defaulted Date:	Not reported
SEP Type:	Not reported
SEP Type Description:	Not reported
Proposed Amount:	Not reported
Final Monetary Amount:	Not reported
Paid Amount:	Not reported
Final Count:	Not reported

Map ID
Direction
Distance
Elevation

MAP FINDINGS

Site

Database(s)

EDR ID Number
EPA ID Number

CVS PHARMACY #6717 (Continued)

1014926033

Final Amount:	Not reported
Found Violation:	No
Agency Which Determined Violation:	Not reported
Violation Short Description:	Not reported
Date Violation was Determined:	Not reported
Actual Return to Compliance Date:	Not reported
Return to Compliance Qualifier:	Not reported
Violation Responsible Agency:	Not reported
Scheduled Compliance Date:	Not reported
Enforcement Identifier:	Not reported
Date of Enforcement Action:	Not reported
Enforcement Responsible Agency:	Not reported
Enforcement Docket Number:	Not reported
Enforcement Attorney:	Not reported
Corrective Action Component:	Not reported
Appeal Initiated Date:	Not reported
Appeal Resolution Date:	Not reported
Disposition Status Date:	Not reported
Disposition Status:	Not reported
Disposition Status Description:	Not reported
Consent/Final Order Sequence Number:	Not reported
Consent/Final Order Respondent Name:	Not reported
Consent/Final Order Lead Agency:	Not reported
Enforcement Type:	Not reported
Enforcement Responsible Person:	Not reported
Enforcement Responsible Sub-Organization:	Not reported
SEP Sequence Number:	Not reported
SEP Expenditure Amount:	Not reported
SEP Scheduled Completion Date:	Not reported
SEP Actual Date:	Not reported
SEP Defaulted Date:	Not reported
SEP Type:	Not reported
SEP Type Description:	Not reported
Proposed Amount:	Not reported
Final Monetary Amount:	Not reported
Paid Amount:	Not reported
Final Count:	Not reported
Final Amount:	Not reported
Found Violation:	No
Agency Which Determined Violation:	Not reported
Violation Short Description:	Not reported
Date Violation was Determined:	Not reported
Actual Return to Compliance Date:	Not reported
Return to Compliance Qualifier:	Not reported
Violation Responsible Agency:	Not reported
Scheduled Compliance Date:	Not reported
Enforcement Identifier:	Not reported
Date of Enforcement Action:	Not reported
Enforcement Responsible Agency:	Not reported
Enforcement Docket Number:	Not reported
Enforcement Attorney:	Not reported
Corrective Action Component:	Not reported
Appeal Initiated Date:	Not reported
Appeal Resolution Date:	Not reported
Disposition Status Date:	Not reported

Map ID
Direction
Distance
Elevation

MAP FINDINGS

Site

Database(s)

EDR ID Number
EPA ID Number

CVS PHARMACY #6717 (Continued)

1014926033

Disposition Status:	Not reported
Disposition Status Description:	Not reported
Consent/Final Order Sequence Number:	Not reported
Consent/Final Order Respondent Name:	Not reported
Consent/Final Order Lead Agency:	Not reported
Enforcement Type:	Not reported
Enforcement Responsible Person:	Not reported
Enforcement Responsible Sub-Organization:	Not reported
SEP Sequence Number:	Not reported
SEP Expenditure Amount:	Not reported
SEP Scheduled Completion Date:	Not reported
SEP Actual Date:	Not reported
SEP Defaulted Date:	Not reported
SEP Type:	Not reported
SEP Type Description:	Not reported
Proposed Amount:	Not reported
Final Monetary Amount:	Not reported
Paid Amount:	Not reported
Final Count:	Not reported
Final Amount:	Not reported
Found Violation:	Yes
Agency Which Determined Violation:	State
Violation Short Description:	State Statute or Regulation
Date Violation was Determined:	20171106
Actual Return to Compliance Date:	20180116
Return to Compliance Qualifier:	Documented
Violation Responsible Agency:	State
Scheduled Compliance Date:	Not reported
Enforcement Identifier:	001
Date of Enforcement Action:	20171128
Enforcement Responsible Agency:	State
Enforcement Docket Number:	Not reported
Enforcement Attorney:	Not reported
Corrective Action Component:	No
Appeal Initiated Date:	Not reported
Appeal Resolution Date:	Not reported
Disposition Status Date:	Not reported
Disposition Status:	Not reported
Disposition Status Description:	Not reported
Consent/Final Order Sequence Number:	Not reported
Consent/Final Order Respondent Name:	Not reported
Consent/Final Order Lead Agency:	Not reported
Enforcement Type:	VERBAL INFORMAL
Enforcement Responsible Person:	LMCEL
Enforcement Responsible Sub-Organization:	Not reported
SEP Sequence Number:	Not reported
SEP Expenditure Amount:	Not reported
SEP Scheduled Completion Date:	Not reported
SEP Actual Date:	Not reported
SEP Defaulted Date:	Not reported
SEP Type:	Not reported
SEP Type Description:	Not reported
Proposed Amount:	Not reported
Final Monetary Amount:	Not reported
Paid Amount:	Not reported
Final Count:	Not reported

Map ID
Direction
Distance
Elevation

MAP FINDINGS

Site

Database(s)

EDR ID Number
EPA ID Number

CVS PHARMACY #6717 (Continued)

1014926033

Final Amount: Not reported

Evaluation Action Summary:

Evaluation Date: 20160302
Evaluation Responsible Agency: State
Found Violation: Yes
Evaluation Type Description: FOCUSED COMPLIANCE INSPECTION
Evaluation Responsible Person Identifier: VKAUF
Evaluation Responsible Sub-Organization: NV
Actual Return to Compliance Date: 20160311
Scheduled Compliance Date: Not reported
Date of Request: Not reported
Date Response Received: Not reported
Request Agency: Not reported
Former Citation: Not reported

Evaluation Date: 20171106
Evaluation Responsible Agency: State
Found Violation: Yes
Evaluation Type Description: COMPLIANCE EVALUATION INSPECTION ON-SITE
Evaluation Responsible Person Identifier: LMCEL
Evaluation Responsible Sub-Organization: NV
Actual Return to Compliance Date: 20180116
Scheduled Compliance Date: Not reported
Date of Request: Not reported
Date Response Received: Not reported
Request Agency: Not reported
Former Citation: Not reported

Evaluation Date: 20210806
Evaluation Responsible Agency: State
Found Violation: No
Evaluation Type Description: COMPLIANCE EVALUATION INSPECTION ON-SITE
Evaluation Responsible Person Identifier: LMCEL
Evaluation Responsible Sub-Organization: NV
Actual Return to Compliance Date: Not reported
Scheduled Compliance Date: Not reported
Date of Request: Not reported
Date Response Received: Not reported
Request Agency: Not reported
Former Citation: Not reported

Evaluation Date: 20181221
Evaluation Responsible Agency: State
Found Violation: No
Evaluation Type Description: COMPLIANCE EVALUATION INSPECTION ON-SITE
Evaluation Responsible Person Identifier: LMCEL
Evaluation Responsible Sub-Organization: NV
Actual Return to Compliance Date: Not reported
Scheduled Compliance Date: Not reported
Date of Request: Not reported
Date Response Received: Not reported
Request Agency: Not reported
Former Citation: Not reported

Evaluation Date: 20171106
Evaluation Responsible Agency: State

Map ID
Direction
Distance
Elevation

MAP FINDINGS

Site

Database(s)

EDR ID Number
EPA ID Number

CVS PHARMACY #6717 (Continued)

1014926033

Found Violation:	Yes
Evaluation Type Description:	COMPLIANCE EVALUATION INSPECTION ON-SITE
Evaluation Responsible Person Identifier:	LMCEL
Evaluation Responsible Sub-Organization:	NV
Actual Return to Compliance Date:	20180116
Scheduled Compliance Date:	Not reported
Date of Request:	Not reported
Date Response Received:	Not reported
Request Agency:	Not reported
Former Citation:	Not reported

FINDS:

Registry ID: 110046089326

[Click Here for FRS Facility Detail Report:](#)

Environmental Interest/Information System:

RCRAInfo is a national information system that supports the Resource Conservation and Recovery Act (RCRA) program through the tracking of events and activities related to facilities that generate, transport, and treat, store, or dispose of hazardous waste. RCRAInfo allows RCRA program staff to track the notification, permit, compliance, and corrective action activities required under RCRA.
HAZARDOUS WASTE BIENNIAL REPORTER

[Click this hyperlink](#) while viewing on your computer to access additional FINDS: detail in the EDR Site Report.

ECHO:

Envid:	1014926033
Registry ID:	110046089326
DFR URL:	http://echo.epa.gov/detailed-facility-report?fid=110046089326
Name:	CVS PHARMACY #6717
Address:	60 NORTH VALLE VERDE DR
City,State,Zip:	HENDERSON, NV 89074

L76 **CARIBBEANCOOKER @ RENIES**
South **65 S STEPHANIE**
< 1/8 **HENDERSON, NV 89012**
0.116 mi.
613 ft. **Site 2 of 2 in cluster L**

NPDES **S118247551**
N/A

Actual:	NPDES:	
2025 ft.	Name:	CARIBBEANCOOKER @ RENIES
Focus Map:	Address:	65 S STEPHANIE
3	City,State,Zip:	HENDERSON, NV 89012
	Facility Type:	Not reported
	Facility Status:	Terminated
	Permit Number:	CSW-12394
	Expiration Date:	Not reported
	Contact Name:	Not reported
	Contact Phone:	Not reported
	Latitude:	36.07533
	Longitude:	115.14118
	Approved Date:	08/07/2009
	Permit ID:	Not reported
	Major Minor:	Not reported

Map ID
Direction
Distance
Elevation

MAP FINDINGS

Site

Database(s)

EDR ID Number
EPA ID Number

CARIBBEANCOOKER @ RENIES (Continued)

S118247551

Permit Type: Not reported
Disc Fee Type: Not reported
Fee Amount: Not reported

77
South
< 1/8
0.119 mi.
628 ft.

RECTANGULAR RAPID FLASHING BEACON PHASE 2
ARIETTA PLACE/REUNION DRIVE
HENDERSON, NV 89015

NPDES S121898571
N/A

Actual:
2002 ft.

Focus Map:
4

NPDES:
Name: RECTANGULAR RAPID FLASHING BEACON PHASE 2
Address: ARIETTA PLACE/REUNION DRIVE
City,State,Zip: HENDERSON, NV 89015
Facility Type: Not reported
Facility Status: Terminated
Permit Number: CSW-44302
Expiration Date: Not reported
Contact Name: Not reported
Contact Phone: Not reported
Latitude: 36.02779
Longitude: -115.04208
Approved Date: 02/16/2018
Permit ID: Not reported
Major Minor: Not reported
Permit Type: Not reported
Disc Fee Type: Not reported
Fee Amount: Not reported

78
North
1/8-1/4
0.140 mi.
737 ft.

STEPHANIE AND WIGWAM RETAIL CENTER
50 N STEPHANIE ST
HENDERSON, NV 89062

NPDES S118248232
N/A

Actual:
1936 ft.

Focus Map:
4

NPDES:
Name: STEPHANIE AND WIGWAM RETAIL CENTER
Address: 50 N STEPHANIE ST
City,State,Zip: HENDERSON, NV 89062
Facility Type: Not reported
Facility Status: Terminated
Permit Number: CSW-21128
Expiration Date: Not reported
Contact Name: Not reported
Contact Phone: Not reported
Latitude: 36.03632
Longitude: -115.04665
Approved Date: 04/22/2011
Permit ID: Not reported
Major Minor: Not reported
Permit Type: Not reported
Disc Fee Type: Not reported
Fee Amount: Not reported

MAP FINDINGS

Map ID
Direction
Distance
Elevation

Site

Database(s)

EDR ID Number
EPA ID Number

P79
SW
1/8-1/4
0.140 mi.
739 ft.

PROTOGYM
1441 PASEO VERDE PKWY.
HENDERSON, NV 89012

Site 1 of 2 in cluster P

FINDS 1024036638
ECHO N/A

Actual:
2025 ft.

FINDS:
Registry ID: 110070163226

Focus Map:
3

Click Here for FRS Facility Detail Report:

Environmental Interest/Information System:

US National Pollutant Discharge Elimination System (NPDES) module of the Compliance Information System (ICIS) tracks surface water permits issued under the Clean Water Act. Under NPDES, all facilities that discharge pollutants from any point source into waters of the United States are required to obtain a permit. The permit will likely contain limits on what can be discharged, impose monitoring and reporting requirements, and include other provisions to ensure that the discharge does not adversely affect water quality.

Click this hyperlink while viewing on your computer to access additional FINDS: detail in the EDR Site Report.

ECHO:

Envid: 1024036638
Registry ID: 110070163226
DFR URL: <http://echo.epa.gov/detailed-facility-report?fid=110070163226>
Name: PROTOGYM
Address: 1441 PASEO VERDE PKWY.
City,State,Zip: HENDERSON, NV 89012

P80
SW
1/8-1/4
0.140 mi.
739 ft.

PROTOGYM
1441 PASEO VERDE PKWY.
HENDERSON, NV 89012

Site 2 of 2 in cluster P

NPDES S121898489
N/A

Actual:
2025 ft.

NPDES:
Name: PROTOGYM
Address: 1441 PASEO VERDE PKWY.
City,State,Zip: HENDERSON, NV 89012
Facility Type: Not reported
Facility Status: Terminated
Permit Number: CSW-44148
Expiration Date: Not reported
Contact Name: Not reported
Contact Phone: Not reported
Latitude: 36.02642
Longitude: -115.04846
Approved Date: 01/11/2018
Permit ID: Not reported
Major Minor: Not reported
Permit Type: Not reported
Disc Fee Type: Not reported
Fee Amount: Not reported

Focus Map:
3

Map ID
Direction
Distance
Elevation

MAP FINDINGS

Site

Database(s)

EDR ID Number
EPA ID Number

Q81 **MARRIOTT SPRINGHILL & TPS**
South **1471 PASEO VERDE**
1/8-1/4 **HENDERSON, NV 89012**
0.159 mi.
840 ft. **Site 1 of 2 in cluster Q**

NPDES **S117939216**
 N/A

Actual: **NPDES:**
2021 ft. Name: MARRIOTT SPRINGHILL & TPS
Focus Map: Address: 1471 PASEO VERDE
3 City,State,Zip: HENDERSON, NV 89012
 Facility Type: Not reported
 Facility Status: Terminated
 Permit Number: CSW-7950
 Expiration Date: Not reported
 Contact Name: Not reported
 Contact Phone: Not reported
 Latitude: 999.98999
 Longitude: 999.98999
 Approved Date: 05/01/2007
 Permit ID: Not reported
 Major Minor: Not reported
 Permit Type: Not reported
 Disc Fee Type: Not reported
 Fee Amount: Not reported

Q82 **MARRIOTT SPRINGHILL & TPS**
South **1471 PASEO VERDE**
1/8-1/4 **HENDERSON, NV 89012**
0.159 mi.
840 ft. **Site 2 of 2 in cluster Q**

FINDS **1014805269**
ECHO **N/A**

Actual: **FINDS:**
2021 ft. Registry ID: 110059831124

Focus Map: **3** [Click Here for FRS Facility Detail Report:](#)

Environmental Interest/Information System:
Nevada Facility Profile (NV-FP) system contains facility based, integrated environmental information for the State of Nevada. US National Pollutant Discharge Elimination System (NPDES) module of the Compliance Information System (ICIS) tracks surface water permits issued under the Clean Water Act. Under NPDES, all facilities that discharge pollutants from any point source into waters of the United States are required to obtain a permit. The permit will likely contain limits on what can be discharged, impose monitoring and reporting requirements, and include other provisions to ensure that the discharge does not adversely affect water quality.

[Click this hyperlink](#) while viewing on your computer to access additional FINDS: detail in the EDR Site Report.

ECHO:
Envid: 1014805269
Registry ID: 110059831124
DFR URL: <http://echo.epa.gov/detailed-facility-report?fid=110059831124>
Name: MARRIOTT SPRINGHILL & TPS
Address: 1471 PASEO VERDE
City,State,Zip: HENDERSON, NV 89012

MAP FINDINGS

Map ID			EDR ID Number
Direction			EPA ID Number
Distance			
Elevation	Site	Database(s)	

R83	POPEYES	FINDS	1016880534
North	60 N. STEPHANIE STREET	ECHO	N/A
1/8-1/4	LAS VEGAS, NV 89074		
0.160 mi.			
847 ft.	Site 1 of 3 in cluster R		

Actual: FINDS:
1946 ft. Registry ID: 110059855768

Focus Map: Click Here for FRS Facility Detail Report:
3

Environmental Interest/Information System:

Nevada Facility Profile (NV-FP) system contains facility based, integrated environmental information for the State of Nevada. US National Pollutant Discharge Elimination System (NPDES) module of the Compliance Information System (ICIS) tracks surface water permits issued under the Clean Water Act. Under NPDES, all facilities that discharge pollutants from any point source into waters of the United States are required to obtain a permit. The permit will likely contain limits on what can be discharged, impose monitoring and reporting requirements, and include other provisions to ensure that the discharge does not adversely affect water quality.

Click this hyperlink while viewing on your computer to access additional FINDS: detail in the EDR Site Report.

ECHO:

Envid: 1016880534
 Registry ID: 110059855768
 DFR URL: <http://echo.epa.gov/detailed-facility-report?fid=110059855768>
 Name: POPEYES
 Address: 60 N. STEPHANIE STREET
 City,State,Zip: LAS VEGAS, NV 89074

R84	POPEYES	NPDES	S117938301
North	60 N. STEPHANIE STREET		N/A
1/8-1/4	LAS VEGAS, NV 89074		
0.160 mi.			
847 ft.	Site 2 of 3 in cluster R		

Actual: NPDES:
1946 ft. Name: POPEYES
Focus Map: Address: 60 N. STEPHANIE STREET
3 City,State,Zip: LAS VEGAS, NV 89074
 Facility Type: Not reported
 Facility Status: Terminated
 Permit Number: CSW-38953
 Expiration Date: Not reported
 Contact Name: Not reported
 Contact Phone: Not reported
 Latitude: 36.03254
 Longitude: -115.04692
 Approved Date: 12/20/2013
 Permit ID: Not reported
 Major Minor: Not reported
 Permit Type: Not reported
 Disc Fee Type: Not reported
 Fee Amount: Not reported

Map ID
 Direction
 Distance
 Elevation

MAP FINDINGS

Site

Database(s)

EDR ID Number
 EPA ID Number

85 **PHILLIPS AL THE CLEANER INC**
NNE **1000 N GRN VLY PKWY**
1/8-1/4 **HENDERSON, NV 89074**
0.161 mi.
851 ft.

EDR Hist Cleaner **1018721823**
N/A

Actual: EDR Hist Cleaner
2101 ft.

Focus Map: 2	Year:	Name:	Type:
	2001	MARTINIZING DRY CLEANING	Drycleaning Plants, Except Rugs
	2002	MARTINIZING DRY CLEANING	Drycleaning Plants, Except Rugs
	2003	MARTINIZING DRY CLEANING	Drycleaning Plants, Except Rugs
	2003	PHILLIPS AL CLEANERS INC	Drycleaning Plants, Except Rugs
	2004	MARTIN S DRY CLEANING	Drycleaning Plants, Except Rugs
	2004	PHILLIPS AL THE CLEANER INC	Drycleaning Plants, Except Rugs
	2005	MARTIN S DRY CLEANING	Laundry And Drycleaner Agents
	2005	PHILLIPS AL THE CLEANER INC	Drycleaning Plants, Except Rugs
	2006	PHILLIPS AL THE CLEANER INC	Drycleaning Plants, Except Rugs
	2006	MARTIN S DRY CLEANING	Laundry And Drycleaner Agents
	2007	MARTIN S DRY CLEANING	Laundry And Drycleaner Agents
	2007	PHILLIPS AL THE CLEANER INC	Drycleaning Plants, Except Rugs
	2008	PHILLIPS AL THE CLEANER INC	Drycleaning Plants, Except Rugs
	2008	MARTIN S DRY CLEANING	Laundry And Drycleaner Agents

S86 **THE DISTRICT NORTH PARKING GARAGE**
SW **2280 PASEO VERDE PKWY**
1/8-1/4 **HENDERSON, NV 89052**
0.162 mi.
857 ft. **Site 1 of 4 in cluster S**

NPDES **S118252578**
N/A

Actual: 2201 ft.	NPDES:	
	Name:	THE DISTRICT NORTH PARKING GARAGE
	Address:	2280 PASEO VERDE PKWY
	City,State,Zip:	HENDERSON, NV 89052
	Facility Type:	Not reported
	Facility Status:	Terminated
	Permit Number:	CSW-9642
	Expiration Date:	Not reported
	Contact Name:	Not reported
	Contact Phone:	Not reported
	Latitude:	35.98780
	Longitude:	115.11665
	Approved Date:	06/13/2008
	Permit ID:	Not reported
	Major Minor:	Not reported
	Permit Type:	Not reported
	Disc Fee Type:	Not reported
	Fee Amount:	Not reported

Focus Map:
6

MAP FINDINGS

Map ID
Direction
Distance
Elevation

Site

Database(s)

EDR ID Number
EPA ID Number

S87 **THE DISTRICT PAD 2 / PROJECT # 16-222**
SW **2280 PASEO VERDE PARKWAY**
1/8-1/4 **HENDERSON, NV 89052**
0.162 mi.
857 ft. **Site 2 of 4 in cluster S**

NPDES **S118692437**
N/A

Actual: NPDES:
2201 ft. Name: THE DISTRICT PAD 2 / PROJECT # 16-222
Focus Map: Address: 2280 PASEO VERDE PARKWAY
6 City,State,Zip: HENDERSON, NV 89052
 Facility Type: Not reported
 Facility Status: Terminated
 Permit Number: CSW-42152
 Expiration Date: Not reported
 Contact Name: Not reported
 Contact Phone: Not reported
 Latitude: 36.02213
 Longitude: -115.08759
 Approved Date: 05/26/2016
 Permit ID: Not reported
 Major Minor: Not reported
 Permit Type: Not reported
 Disc Fee Type: Not reported
 Fee Amount: Not reported

S88 **THE DISTRICT PAD 2 / PROJECT # 16-222**
SW **2280 PASEO VERDE PARKWAY**
1/8-1/4 **HENDERSON, NV 89052**
0.162 mi.
857 ft. **Site 3 of 4 in cluster S**

FINDS **1022285410**
ECHO **N/A**

Actual: FINDS:
2201 ft. Registry ID: 110069562752

Focus Map: [Click Here for FRS Facility Detail Report:](#)
6

Environmental Interest/Information System:
 US National Pollutant Discharge Elimination System (NPDES) module of the Compliance Information System (ICIS) tracks surface water permits issued under the Clean Water Act. Under NPDES, all facilities that discharge pollutants from any point source into waters of the United States are required to obtain a permit. The permit will likely contain limits on what can be discharged, impose monitoring and reporting requirements, and include other provisions to ensure that the discharge does not adversely affect water quality.

[Click this hyperlink](#) while viewing on your computer to access additional FINDS: detail in the EDR Site Report.

ECHO:
 Envid: 1022285410
 Registry ID: 110069562752
 DFR URL: <http://echo.epa.gov/detailed-facility-report?fid=110069562752>
 Name: THE DISTRICT PAD 2 / PROJECT # 16-222
 Address: 2280 PASEO VERDE PARKWAY
 City,State,Zip: HENDERSON, NV 89052

MAP FINDINGS

Map ID			EDR ID Number
Direction			EPA ID Number
Distance			
Elevation	Site	Database(s)	

S89 SW 1/8-1/4 0.162 mi. 857 ft.	THE DISTRICT NORTH PARKING GARAGE 2280 PASEO VERDE PKWY HENDERSON, NV 89052 Site 4 of 4 in cluster S	FINDS	1014805242 N/A
---	---	--------------	---------------------------------

Actual: 2201 ft. **FINDS:**
Registry ID: 110059847509

Focus Map: 6 [Click Here for FRS Facility Detail Report:](#)

Environmental Interest/Information System:
Nevada Facility Profile (NV-FP) system contains facility based, integrated environmental information for the State of Nevada.

[Click this hyperlink](#) while viewing on your computer to access additional FINDS: detail in the EDR Site Report.

T90 ENE 1/8-1/4 0.163 mi. 861 ft.	TUSCANY PARCEL 22 2490 PASEO VERDE PARKWY STE 120 HENDERSON, NV 89074 Site 1 of 6 in cluster T	NPDES	S117939392 N/A
--	---	--------------	---------------------------------

Actual: 2204 ft. **NPDES:**

Name:	TUSCANY PARCEL 22
Address:	2490 PASEO VERDE PARKWY STE 120
City,State,Zip:	HENDERSON, NV 89074
Facility Type:	Not reported
Facility Status:	Terminated
Permit Number:	CSW-9879
Expiration Date:	Not reported
Contact Name:	Not reported
Contact Phone:	Not reported
Latitude:	36.02001
Longitude:	-115.09589
Approved Date:	09/11/2008
Permit ID:	Not reported
Major Minor:	Not reported
Permit Type:	Not reported
Disc Fee Type:	Not reported
Fee Amount:	Not reported

T91 ENE 1/8-1/4 0.163 mi. 861 ft.	TUSCANY PARCEL 22 2490 PASEO VERDE PARKWY STE 120 HENDERSON, NV 89074 Site 2 of 6 in cluster T	FINDS	1022286152 ECHO N/A
--	---	--------------	---

Actual: 2204 ft. **FINDS:**
Registry ID: 110069577755

Focus Map: 6 [Click Here for FRS Facility Detail Report:](#)

Environmental Interest/Information System:
US National Pollutant Discharge Elimination System (NPDES) module of the Compliance Information System (ICIS) tracks surface water permits issued under the Clean Water Act. Under NPDES, all facilities that discharge pollutants from any point source into waters of the United States are required to obtain a permit. The permit will likely contain

Map ID
Direction
Distance
Elevation

MAP FINDINGS

Site

Database(s)

EDR ID Number
EPA ID Number

TUSCANY PARCEL 22 (Continued)

1022286152

limits on what can be discharged, impose monitoring and reporting requirements, and include other provisions to ensure that the discharge does not adversely affect water quality.

[Click this hyperlink](#) while viewing on your computer to access additional FINDS: detail in the EDR Site Report.

ECHO:

Envid: 1022286152
Registry ID: 110069577755
DFR URL: <http://echo.epa.gov/detailed-facility-report?fid=110069577755>
Name: TUSCANY PARCEL 22
Address: 2490 PASEO VERDE PARKWY STE 120
City,State,Zip: HENDERSON, NV 89074

T92
ENE
1/8-1/4
0.163 mi.
861 ft.

TUSCANY PARCEL 6A
2490 PASEO VERDE PARKWY STE 120
HENDERSON, NV 89074
Site 3 of 6 in cluster T

FINDS **1022286553**
ECHO **N/A**

Actual:
2204 ft.
Focus Map:
6

FINDS:
Registry ID: 110069584480

[Click Here for FRS Facility Detail Report:](#)

Environmental Interest/Information System:

US National Pollutant Discharge Elimination System (NPDES) module of the Compliance Information System (ICIS) tracks surface water permits issued under the Clean Water Act. Under NPDES, all facilities that discharge pollutants from any point source into waters of the United States are required to obtain a permit. The permit will likely contain limits on what can be discharged, impose monitoring and reporting requirements, and include other provisions to ensure that the discharge does not adversely affect water quality.

[Click this hyperlink](#) while viewing on your computer to access additional FINDS: detail in the EDR Site Report.

ECHO:

Envid: 1022286553
Registry ID: 110069584480
DFR URL: <http://echo.epa.gov/detailed-facility-report?fid=110069584480>
Name: TUSCANY PARCEL 6A
Address: 2490 PASEO VERDE PARKWY STE 120
City,State,Zip: HENDERSON, NV 89074

T93
ENE
1/8-1/4
0.163 mi.
861 ft.

TUSCANY PARCEL 5
2490 PASEO VERDE PARKWY STE 120
HENDERSON, NV 89074
Site 4 of 6 in cluster T

NPDES **S117939322**
N/A

Actual:
2204 ft.
Focus Map:
6

NPDES:
Name: TUSCANY PARCEL 5
Address: 2490 PASEO VERDE PARKWY STE 120
City,State,Zip: HENDERSON, NV 89074
Facility Type: Not reported

Map ID
Direction
Distance
Elevation

MAP FINDINGS

Site

Database(s)

EDR ID Number
EPA ID Number

TUSCANY PARCEL 5 (Continued)

S117939322

Facility Status: Terminated
Permit Number: CSW-9106
Expiration Date: Not reported
Contact Name: Not reported
Contact Phone: Not reported
Latitude: 36.02001
Longitude: -115.09589
Approved Date: 01/15/2008
Permit ID: Not reported
Major Minor: Not reported
Permit Type: Not reported
Disc Fee Type: Not reported
Fee Amount: Not reported

T94
ENE
1/8-1/4
0.163 mi.
861 ft.

TUSCANY PARCEL 6A
2490 PASEO VERDE PARKWY STE 120
HENDERSON, NV 89074

NPDES S117939212
N/A

Site 5 of 6 in cluster T

Actual:
2204 ft.

NPDES:

Name: TUSCANY PARCEL 6A
Address: 2490 PASEO VERDE PARKWY STE 120
City,State,Zip: HENDERSON, NV 89074
Facility Type: Not reported
Facility Status: Terminated
Permit Number: CSW-7908
Expiration Date: Not reported
Contact Name: Not reported
Contact Phone: Not reported
Latitude: 36.02001
Longitude: -115.09589
Approved Date: 04/24/2007
Permit ID: Not reported
Major Minor: Not reported
Permit Type: Not reported
Disc Fee Type: Not reported
Fee Amount: Not reported

Focus Map:
6

T95
ENE
1/8-1/4
0.163 mi.
861 ft.

TUSCANY PARCEL 5
2490 PASEO VERDE PARKWY STE 120
HENDERSON, NV 89074

FINDS 1022286562
ECHO N/A

Site 6 of 6 in cluster T

Actual:
2204 ft.

FINDS:

Registry ID: 110069584694

Focus Map:
6

[Click Here for FRS Facility Detail Report:](#)

Environmental Interest/Information System:

US National Pollutant Discharge Elimination System (NPDES) module of the Compliance Information System (ICIS) tracks surface water permits issued under the Clean Water Act. Under NPDES, all facilities that discharge pollutants from any point source into waters of the United States are required to obtain a permit. The permit will likely contain limits on what can be discharged, impose monitoring and reporting

Map ID
Direction
Distance
Elevation

MAP FINDINGS

Site

Database(s)

EDR ID Number
EPA ID Number

TUSCANY PARCEL 5 (Continued)

1022286562

requirements, and include other provisions to ensure that the discharge does not adversely affect water quality.

[Click this hyperlink](#) while viewing on your computer to access additional FINDS: detail in the EDR Site Report.

ECHO:

Envid: 1022286562
Registry ID: 110069584694
DFR URL: <http://echo.epa.gov/detailed-facility-report?fid=110069584694>
Name: TUSCANY PARCEL 5
Address: 2490 PASEO VERDE PARKWY STE 120
City,State,Zip: HENDERSON, NV 89074

U96
WNW
1/8-1/4
0.165 mi.
871 ft.

DV LUXURY RESORT LLC
2275 CORPORATE CENTER, SUITE 280
HENDERSON, NV 89074
Site 1 of 3 in cluster U

PRP 1026589808
N/A

Actual:
2124 ft.

Focus Map:
2

PRP:
Name: DV LUXURY RESORT LLC
Address: 2275 CORPORATE CENTER, SUITE 280
City,State,Zip: HENDERSON, NV 89074
Superfund EPAID: UT0002005981
Superfund Name: EMPIRE CANYON
Superfund Address: 1/2M SW FROM S END OF HISTORIC PARK CITY
Superfund City,State,Zip: PARK CITY, UT 84060
NPL Status: Not on the NPL
NPL Status Short Name: Referred to Removal - Needs Further Remedial Assessment
Data Type: SETTLEMENT DATE
Action Date: 5/7/2010
Settlement Code: AV-1
Settlement: ADMIN CR
Latitude: Not reported
Longitude: Not reported

Name: DV LUXURY RESORT LLC
Address: 2275 CORPORATE CENTER, SUITE 280
City,State,Zip: HENDERSON, NV 89074
Superfund EPAID: UT0002005981
Superfund Name: EMPIRE CANYON
Superfund Address: 1/2M SW FROM S END OF HISTORIC PARK CITY
Superfund City,State,Zip: PARK CITY, UT 84060
NPL Status: Not on the NPL
NPL Status Short Name: Referred to Removal - Needs Further Remedial Assessment
Data Type: SETTLEMENT DATE
Action Date: 9/29/2006
Settlement Code: CA-1
Settlement: CON AGMT
Latitude: Not reported
Longitude: Not reported

MAP FINDINGS

Map ID
 Direction
 Distance
 Elevation

Site

Database(s) EDR ID Number
 EPA ID Number

R97 **17TH & VINE @ TRAVERSE POINT**
North **64 N STEPHANIE ST**
1/8-1/4 **HENDERSON, NV 89047**
0.167 mi.
881 ft. **Site 3 of 3 in cluster R**

NPDES **S118249855**
N/A

Actual: NPDES:
1945 ft. Name: 17TH & VINE @ TRAVERSE POINT
Focus Map: Address: 64 N STEPHANIE ST
3 City,State,Zip: HENDERSON, NV 89047
 Facility Type: Not reported
 Facility Status: Terminated
 Permit Number: CSW-4318
 Expiration Date: Not reported
 Contact Name: Not reported
 Contact Phone: Not reported
 Latitude: 35.98395
 Longitude: 115.19390
 Approved Date: 06/29/2006
 Permit ID: Not reported
 Major Minor: Not reported
 Permit Type: Not reported
 Disc Fee Type: Not reported
 Fee Amount: Not reported

98 **PECOS ROAD - I-215 TRAIL BRIDGE**
South **E I-215 AND PECOS**
1/8-1/4 **HENDERSON, NV 89052**
0.168 mi.
889 ft.

NPDES **S127562252**
N/A

Actual: NPDES:
2040 ft. Name: PECOS ROAD - I-215 TRAIL BRIDGE
Focus Map: Address: E I-215 AND PECOS
3 City,State,Zip: HENDERSON, NV 89052
 Facility Type: Not reported
 Facility Status: Approved
 Permit Number: CSW-48864
 Expiration Date: Not reported
 Contact Name: Not reported
 Contact Phone: Not reported
 Latitude: 36.02546
 Longitude: -115.04664
 Approved Date: 04/07/2021
 Permit ID: Not reported
 Major Minor: Not reported
 Permit Type: Not reported
 Disc Fee Type: Not reported
 Fee Amount: Not reported

MAP FINDINGS

Map ID
 Direction
 Distance
 Elevation

Site

Database(s) EDR ID Number
 EPA ID Number

99 **SANDWEDGE CHANNEL AT WINDWILL PKWY**
NNW **SANDWEDGE CHANNEL**
1/8-1/4 **HENDERSON, NV 89074**
0.170 mi.
898 ft.

NPDES **S126509398**
N/A

Actual: NPDES:
2023 ft. Name: SANDWEDGE CHANNEL AT WINDWILL PKWY
Focus Map: Address: SANDWEDGE CHANNEL
3 City,State,Zip: HENDERSON, NV 89074
 Facility Type: Not reported
 Facility Status: Terminated
 Permit Number: CSW-47519
 Expiration Date: Not reported
 Contact Name: Not reported
 Contact Phone: Not reported
 Latitude: 36.03007
 Longitude: -115.06566
 Approved Date: 04/30/2020
 Permit ID: Not reported
 Major Minor: Not reported
 Permit Type: Not reported
 Disc Fee Type: Not reported
 Fee Amount: Not reported

U100 **XO COMMUNICATIONS OF NEVADA**
WNW **2240 CORPORATE CIRCLE**
1/8-1/4 **HENDERSON, NV**
0.176 mi.
928 ft. **Site 2 of 3 in cluster U**

HMRI **S107601434**
N/A

Actual: HMRI:
2122 ft. Facility Id: 6284
Focus Map: Case Number: 7664-93-9
2 Quantity: 2800 LBS
 Chemical Name: BATTERY ELECTROLYTE
 Contact Name: BOYETT,DICK
 Facility Contact2: BOYETT,DICK
 Facility Contact3: Not reported
 Phone Number 1: (702)990-1148
 Phone Type 1: W
 Phone Number 2: (702)992-1148
 Phone Type 2: C
 Phone Number 3: Not reported
 Phone Type 3: Not reported

Facility Id: 6284
 Case Number: 68476-34-6
 Quantity: 4000 LBS
 Chemical Name: DIESEL
 Contact Name: BOYETT,DICK
 Facility Contact2: BOYETT,DICK
 Facility Contact3: Not reported
 Phone Number 1: (702)990-1148
 Phone Type 1: W
 Phone Number 2: (702)992-1148
 Phone Type 2: C
 Phone Number 3: Not reported
 Phone Type 3: Not reported

MAP FINDINGS

Map ID			EDR ID Number
Direction			
Distance			
Elevation	Site	Database(s)	EPA ID Number

U101 WNW 1/8-1/4 0.176 mi. 928 ft.	ALLIED ELECTRIC SIGN AND AWNING CO 2240 CORPORATE CIRCLE DRIVE HENDERSON, NV 89074 Site 3 of 3 in cluster U	FINDS	1024393321 N/A
---	--	--------------	---------------------------------

Actual: 2122 ft. **FINDS:**
Registry ID: 110070305715

Focus Map: 2
Click Here for FRS Facility Detail Report:
Environmental Interest/Information System:
OSHA ESTABLISHMENT

Click this hyperlink while viewing on your computer to access additional FINDS: detail in the EDR Site Report.

102 North 1/8-1/4 0.179 mi. 946 ft.	FIRESTONE @ DURANGO AND EDNA 2640 PECOS RIDGE HENDERSON, NV 89052	NPDES	S118248673 N/A
--	--	--------------	---------------------------------

Actual: 2140 ft. **NPDES:**
Name: FIRESTONE @ DURANGO AND EDNA
Address: 2640 PECOS RIDGE
City,State,Zip: HENDERSON, NV 89052
Facility Type: Not reported
Facility Status: Terminated
Permit Number: CSW-27326
Expiration Date: Not reported
Contact Name: Not reported
Contact Phone: Not reported
Latitude: 36.02708
Longitude: -115.10042
Approved Date: 08/10/2012
Permit ID: Not reported
Major Minor: Not reported
Permit Type: Not reported
Disc Fee Type: Not reported
Fee Amount: Not reported

103 SSE 1/8-1/4 0.179 mi. 946 ft.	HENDERSON EVENT CENTER 200 S. GREEN VALLEY PARKWAY HENDERSON, NV 89012	NPDES	S126509584 N/A
--	---	--------------	---------------------------------

Actual: 2201 ft. **NPDES:**
Name: HENDERSON EVENT CENTER
Address: 200 S. GREEN VALLEY PARKWAY
City,State,Zip: HENDERSON, NV 89012
Facility Type: Not reported
Facility Status: Terminated
Permit Number: CSW-47879
Expiration Date: Not reported
Contact Name: Not reported
Contact Phone: Not reported
Latitude: 36.01915
Longitude: -115.08136

Map ID
Direction
Distance
Elevation

MAP FINDINGS

Site

Database(s)

EDR ID Number
EPA ID Number

HENDERSON EVENT CENTER (Continued)

S126509584

Approved Date: 08/06/2020
Permit ID: Not reported
Major Minor: Not reported
Permit Type: Not reported
Disc Fee Type: Not reported
Fee Amount: Not reported

104
North
1/8-1/4
0.192 mi.
1012 ft.

ARROYO SUMMIT
STEPHANIE/ARROYO GRANDE
HENDERSON, NV 89012

NPDES S118248250
N/A

Actual:
1982 ft.
Focus Map:
3

NPDES:
Name: ARROYO SUMMIT
Address: STEPHANIE/ARROYO GRANDE
City,State,Zip: HENDERSON, NV 89012
Facility Type: Not reported
Facility Status: Terminated
Permit Number: CSW-21271
Expiration Date: Not reported
Contact Name: Not reported
Contact Phone: Not reported
Latitude: 36.03125
Longitude: -115.05841
Approved Date: 05/06/2011
Permit ID: Not reported
Major Minor: Not reported
Permit Type: Not reported
Disc Fee Type: Not reported
Fee Amount: Not reported

105
ENE
1/8-1/4
0.195 mi.
1030 ft.

7-ELEVEN OF NEVADA INC
2470 PASEO VERDE PKWY
HENDERSON, NV 89074

EDR Hist Auto 1020687993
N/A

Actual:
2204 ft.
Focus Map:
6

EDR Hist Auto
Year: Name: Type:
2004 7-ELEVEN OF NEVADA INC Convenience Stores
2005 7-ELEVEN OF NEVADA INC Convenience Stores
2006 7-ELEVEN OF NEVADA INC Convenience Stores
2007 7-ELEVEN OF NEVADA INC Convenience Stores
2008 7-ELEVEN OF NEVADA INC Convenience Stores

Map ID
Direction
Distance
Elevation

MAP FINDINGS

Site

Database(s)

EDR ID Number
EPA ID Number

106
SW
1/8-1/4
0.196 mi.
1033 ft.

PIT STOP - ST. ROSE/CORONADO
2605 ST. ROSE PARKWAY
HENDERSON, NV 89052

UST
Financial Assurance

U004316053
N/A

Actual:
2251 ft.
Focus Map:
5

UST:
Facility ID: 8-002317
Address: 2605 St. Rose Parkway
City,State,Zip: Henderson, NV 89052
Owner:
ASSOCIATED FACILITY: Pit Stop - St. Rose/Coronado
OWNER/OPERATOR NAME: BOBCAT INVESTMENTS LLC
Owner Address, City, State, Zip: 7912 WEST SAHARA AVE. LAS VEGAS, NV 89117
Tank ID: 1
Tank Status: CURRENTLY IN USE
Tank Capacity: 20000
Tank Substance: GASOLINE (CONTAINING <= 10% ETHANOL)
Install Date: 05/01/2019
Tank Material: DOUBLE-WALLED, FIBERGLASS REINFORCED PLASTIC
FEDERALLY REGULATED UST: TRUE
Pipe Material: DOUBLE WALLED, FIBERGLASS REINFORCED PLASTIC
Tank Age: 3
Closed Date: Not reported
Tank ID: 2
Tank Status: CURRENTLY IN USE
Tank Capacity: 12000
Tank Substance: GASOLINE (CONTAINING <= 10% ETHANOL)
Install Date: 05/01/2019
Tank Material: COMPARTMENTALIZED, DOUBLE-WALLED, FIBERGLASS REINFORCED PLASTIC
FEDERALLY REGULATED UST: TRUE
Pipe Material: DOUBLE WALLED, FIBERGLASS REINFORCED PLASTIC
Tank Age: 3
Closed Date: Not reported
Tank ID: 3
Tank Status: CURRENTLY IN USE
Tank Capacity: 8000
Tank Substance: DIESEL
Install Date: 05/01/2019
Tank Material: DOUBLE-WALLED, FIBERGLASS REINFORCED PLASTIC
FEDERALLY REGULATED UST: TRUE
Pipe Material: DOUBLE WALLED, FIBERGLASS REINFORCED PLASTIC
Tank Age: 3
Closed Date: Not reported
FINANCIAL ASSURANCE 3:
Facility ID: 8-002317
Name: PIT STOP - ST. ROSE/CORONADO
Address: 2605 ST. ROSE PARKWAY
City,State,Zip: HENDERSON, NV 89052

MAP FINDINGS

Map ID			EDR ID Number
Direction			EPA ID Number
Distance			
Elevation	Site	Database(s)	

107 South 1/8-1/4 0.220 mi. 1159 ft.	REUNION TRAILS PARK CHAPATA DRIVE HENDERSEN, NV 89015	NPDES	S118248071 N/A
---	--	--------------	--------------------------

Actual: 2020 ft. Focus Map: 4	NPDES:	Name: REUNION TRAILS PARK Address: CHAPATA DRIVE City,State,Zip: HENDERSEN, NV 89015 Facility Type: Not reported Facility Status: Terminated Permit Number: CSW-18239 Expiration Date: Not reported Contact Name: Not reported Contact Phone: Not reported Latitude: 36.02615 Longitude: -115.04291 Approved Date: 10/01/2010 Permit ID: Not reported Major Minor: Not reported Permit Type: Not reported Disc Fee Type: Not reported Fee Amount: Not reported
--	--------	--

V108 North 1/8-1/4 0.225 mi. 1190 ft.	WINCO #112 80 N STEPHANIE ST HENDERSON, NV 89074 Site 1 of 2 in cluster V	FINDS	1014807666 N/A
--	---	--------------	--------------------------

Actual: 1924 ft. Focus Map: 4	FINDS:	Registry ID: 110059827898 Click Here for FRS Facility Detail Report: Environmental Interest/Information System: Nevada Facility Profile (NV-FP) system contains facility based, integrated environmental information for the State of Nevada. Click this hyperlink while viewing on your computer to access additional FINDS: detail in the EDR Site Report.
--	--------	--

V109 North 1/8-1/4 0.225 mi. 1190 ft.	WINCO #112 80 N STEPHANIE ST HENDERSON, NV 89074 Site 2 of 2 in cluster V	NPDES	S118248262 N/A
--	---	--------------	--------------------------

Actual: 1924 ft. Focus Map: 4	NPDES:	Name: WINCO #112 Address: 80 N STEPHANIE ST City,State,Zip: HENDERSON, NV 89074 Facility Type: Not reported Facility Status: Terminated Permit Number: CSW-21379 Expiration Date: Not reported Contact Name: Not reported Contact Phone: Not reported Latitude: 36.03814
--	--------	---

Map ID
Direction
Distance
Elevation

MAP FINDINGS

Site

Database(s)

EDR ID Number
EPA ID Number

WINCO #112 (Continued)

S118248262

Longitude: -115.04659
Approved Date: 05/13/2011
Permit ID: Not reported
Major Minor: Not reported
Permit Type: Not reported
Disc Fee Type: Not reported
Fee Amount: Not reported

W110 HENDERSON MOB
NNW 1505 WIGWAM
1/8-1/4 HENDERSON, NV 89074
0.233 mi.
1228 ft. Site 1 of 2 in cluster W

NPDES S118251391
N/A

Actual: NPDES:
1961 ft. Name: HENDERSON MOB
Focus Map: Address: 1505 WIGWAM
3 City,State,Zip: HENDERSON, NV 89074
Facility Type: Not reported
Facility Status: Terminated
Permit Number: CSW-6861
Expiration Date: Not reported
Contact Name: Not reported
Contact Phone: Not reported
Latitude: 36.03326
Longitude: -115.04887
Approved Date: 08/29/2006
Permit ID: Not reported
Major Minor: Not reported
Permit Type: Not reported
Disc Fee Type: Not reported
Fee Amount: Not reported

W111 HENDERSON MOB
NNW 1505 WIGWAM
1/8-1/4 HENDERSON, NV 89074
0.233 mi.
1228 ft. Site 2 of 2 in cluster W

FINDS 1014805185
N/A

Actual: FINDS:
1961 ft. Registry ID: 110059821037

Focus Map: Click Here for FRS Facility Detail Report:
3

Environmental Interest/Information System:
Nevada Facility Profile (NV-FP) system contains facility based,
integrated environmental information for the State of Nevada.

Click this hyperlink while viewing on your computer to access
additional FINDS: detail in the EDR Site Report.

MAP FINDINGS

Map ID
 Direction
 Distance
 Elevation

Site

Database(s)

EDR ID Number
 EPA ID Number

X112 **CORNERSTONE M-F/SNR**
NNW **1545 W. WIGWAM PARKWAY**
1/8-1/4 **HENDERSON, NV 89074**
0.235 mi.
1239 ft. **Site 1 of 2 in cluster X**

NPDES **S118505258**
N/A

Actual: NPDES:
1965 ft. Name: CORNERSTONE M-F/SNR
Focus Map: Address: 1545 W. WIGWAM PARKWAY
3 City,State,Zip: HENDERSON, NV 89074-8159
 Facility Type: Not reported
 Facility Status: Terminated
 Permit Number: CSW-41527
 Expiration Date: Not reported
 Contact Name: Not reported
 Contact Phone: Not reported
 Latitude: 36.03456
 Longitude: -115.04709
 Approved Date: 12/10/2015
 Permit ID: Not reported
 Major Minor: Not reported
 Permit Type: Not reported
 Disc Fee Type: Not reported
 Fee Amount: Not reported

X113 **CORNERSTONE M-F/SNR**
NNW **1545 W. WIGWAM PARKWAY**
1/8-1/4 **HENDERSON, NV 89074**
0.235 mi.
1239 ft. **Site 2 of 2 in cluster X**

FINDS **1022287526**
ECHO **N/A**

Actual: FINDS:
1965 ft. Registry ID: 110069601238

Focus Map: [Click Here for FRS Facility Detail Report:](#)
3

Environmental Interest/Information System:
 US National Pollutant Discharge Elimination System (NPDES) module of the Compliance Information System (ICIS) tracks surface water permits issued under the Clean Water Act. Under NPDES, all facilities that discharge pollutants from any point source into waters of the United States are required to obtain a permit. The permit will likely contain limits on what can be discharged, impose monitoring and reporting requirements, and include other provisions to ensure that the discharge does not adversely affect water quality.

[Click this hyperlink](#) while viewing on your computer to access additional FINDS: detail in the EDR Site Report.

ECHO:
 Envid: 1022287526
 Registry ID: 110069601238
 DFR URL: <http://echo.epa.gov/detailed-facility-report?fid=110069601238>
 Name: CORNERSTONE M-F/SNR
 Address: 1545 W. WIGWAM PARKWAY
 City,State,Zip: HENDERSON, NV 89074

MAP FINDINGS

Map ID			EDR ID Number
Direction			EPA ID Number
Distance			
Elevation	Site	Database(s)	

Y114 South 1/8-1/4 0.239 mi. 1263 ft.	JIFFY LUBE 130 S STEPHANIE ST HENDERSON, NV 89012 Site 1 of 2 in cluster Y	SWRCY	S112364870 N/A
--	--	--------------	--------------------------

Actual: 2050 ft.	NV SWRCY: Name: JIFFY LUBE Address: 130 S STEPHANIE ST City,State,Zip: HENDERSON, NV 89012 Facility Type: Oil & Transmission Fluid Phone: (702)564-3188		
Focus Map: 3	Name: JIFFY LUBE Address: 130 S STEPHANIE ST City,State,Zip: HENDERSON, NV 89012 Facility Type: Oil Filters Phone: (702)564-3188		
	Name: JIFFY LUBE Address: 130 S STEPHANIE ST City,State,Zip: HENDERSON, NV 89012 Facility Type: Batteries - Auto Phone: (702)564-3188		

Y115 South 1/8-1/4 0.239 mi. 1263 ft.	JIFFY LUBE 130 S STEPHANIE ST HENDERSON, NV 89012 Site 2 of 2 in cluster Y	FINDS	1016878450 N/A
--	--	--------------	--------------------------

Actual: 2050 ft.	FINDS: Registry ID: 110059816025		
Focus Map: 3	Click Here for FRS Facility Detail Report: Environmental Interest/Information System: Nevada Facility Profile (NV-FP) system contains facility based, integrated environmental information for the State of Nevada.		
	Click this hyperlink while viewing on your computer to access additional FINDS: detail in the EDR Site Report.		

116 NNE 1/8-1/4 0.241 mi. 1271 ft.	PEBBLE GAGNIER SEC PEBBLE ROAD LAS VEGAS, NV 89113	NPDES	S118249345 N/A
---	---	--------------	--------------------------

Actual: 2134 ft.	NPDES: Name: PEBBLE GAGNIER SEC Address: PEBBLE ROAD City,State,Zip: LAS VEGAS, NV 89113 Facility Type: Not reported Facility Status: Terminated Permit Number: CSW-40028 Expiration Date: Not reported Contact Name: Not reported Contact Phone: Not reported Latitude: 36.02776		
Focus Map: 2			

Map ID
Direction
Distance
Elevation

MAP FINDINGS

Site

Database(s)

EDR ID Number
EPA ID Number

PEBBLE GAGNIER SEC (Continued)

S118249345

Longitude: -115.09787
Approved Date: 10/16/2014
Permit ID: Not reported
Major Minor: Not reported
Permit Type: Not reported
Disc Fee Type: Not reported
Fee Amount: Not reported

117
ESE
1/8-1/4
0.241 mi.
1274 ft.

PARCEL 33 GREEN VALLEY RANCH
2092 DESERT SHADOW TRAIL
HENDERSON, NV 89012

NPDES S118250166
N/A

Actual:
2170 ft.

Focus Map:
6

NPDES:
Name: PARCEL 33 GREEN VALLEY RANCH
Address: 2092 DESERT SHADOW TRAIL
City,State,Zip: HENDERSON, NV 89012
Facility Type: Not reported
Facility Status: Terminated
Permit Number: CSW-4775
Expiration Date: Not reported
Contact Name: Not reported
Contact Phone: Not reported
Latitude: 36.07533
Longitude: 115.14118
Approved Date: 07/25/2005
Permit ID: Not reported
Major Minor: Not reported
Permit Type: Not reported
Disc Fee Type: Not reported
Fee Amount: Not reported

118
NE
1/4-1/2
0.275 mi.
1453 ft.

PACIFIC CROSSROADS CENTER
1200 WIGWAM PARKWAY
HENDERSON, NV

SHWS S108855799
N/A

Actual:
1927 ft.

Focus Map:
4

SHWS:
Name: PACIFIC CROSSROADS CENTER
Address: 1200 WIGWAM PARKWAY
City,State,Zip: HENDERSON, NV
Facility ID: H-000634
Date Release Reported to NDEP: 7/13/2007
Program: non-LUST Corrective Action
NDEP Case Officer: Not reported
Location of Paper File: NDEP: LV-Storage
Type of Media Impacted: Soil
Event: Not reported
Date of Closure: 9/5/2007
Regulatory Type of Closure: Clean w/ Remed
Contaminant: TPH

MAP FINDINGS

Map ID			
Direction			EDR ID Number
Distance			EPA ID Number
Elevation	Site	Database(s)	

119 SSW 1/4-1/2 0.418 mi. 2206 ft.	HORIZON FOOTHILLS FRESH & EASY 1450 W HORIZON RIDGE PKWY HENDERSON, NV 89012	SHWS NPDES	S118251903 N/A
---	---	-----------------------------	---------------------------------

Actual: 2064 ft. Focus Map: 7	<table style="width: 100%; border-collapse: collapse;"> <tr> <td colspan="2">SHWS:</td> </tr> <tr> <td style="width: 30%;">Name:</td> <td>FOOTHILLS PLAZA FORMER DRY CLEANER</td> </tr> <tr> <td>Address:</td> <td>1450 WEST HORIZON RIDGE PARKWAY, UNIT C211</td> </tr> <tr> <td>City,State,Zip:</td> <td>HENDERSON, NV</td> </tr> <tr> <td>Facility ID:</td> <td>H-001078</td> </tr> <tr> <td>Date Release Reported to NDEP:</td> <td>9/30/2019</td> </tr> <tr> <td>Program:</td> <td>non-LUST Corrective Action</td> </tr> <tr> <td>NDEP Case Officer:</td> <td>Not reported</td> </tr> <tr> <td>Location of Paper File:</td> <td>NDEP: Las Vegas</td> </tr> <tr> <td>Type of Media Impacted:</td> <td>Soil</td> </tr> <tr> <td>Event:</td> <td>Not reported</td> </tr> <tr> <td>Date of Closure:</td> <td>10/28/2019</td> </tr> <tr> <td>Regulatory Type of Closure:</td> <td>Clean w/ Remed</td> </tr> <tr> <td>Contaminant:</td> <td>Solvents</td> </tr> </table>	SHWS:		Name:	FOOTHILLS PLAZA FORMER DRY CLEANER	Address:	1450 WEST HORIZON RIDGE PARKWAY, UNIT C211	City,State,Zip:	HENDERSON, NV	Facility ID:	H-001078	Date Release Reported to NDEP:	9/30/2019	Program:	non-LUST Corrective Action	NDEP Case Officer:	Not reported	Location of Paper File:	NDEP: Las Vegas	Type of Media Impacted:	Soil	Event:	Not reported	Date of Closure:	10/28/2019	Regulatory Type of Closure:	Clean w/ Remed	Contaminant:	Solvents
SHWS:																													
Name:	FOOTHILLS PLAZA FORMER DRY CLEANER																												
Address:	1450 WEST HORIZON RIDGE PARKWAY, UNIT C211																												
City,State,Zip:	HENDERSON, NV																												
Facility ID:	H-001078																												
Date Release Reported to NDEP:	9/30/2019																												
Program:	non-LUST Corrective Action																												
NDEP Case Officer:	Not reported																												
Location of Paper File:	NDEP: Las Vegas																												
Type of Media Impacted:	Soil																												
Event:	Not reported																												
Date of Closure:	10/28/2019																												
Regulatory Type of Closure:	Clean w/ Remed																												
Contaminant:	Solvents																												

NPDES:	
Name:	HORIZON FOOTHILLS FRESH & EASY
Address:	1450 W HORIZON RIDGE PKWY
City,State,Zip:	HENDERSON, NV 89012
Facility Type:	Not reported
Facility Status:	Terminated
Permit Number:	CSW-8067
Expiration Date:	Not reported
Contact Name:	Not reported
Contact Phone:	Not reported
Latitude:	36.07533
Longitude:	115.14118
Approved Date:	06/07/2007
Permit ID:	Not reported
Major Minor:	Not reported
Permit Type:	Not reported
Disc Fee Type:	Not reported
Fee Amount:	Not reported

120 NNW 1/4-1/2 0.448 mi. 2368 ft.	CORNERSTONE PARK NW CORNER OF I-215 AND STEPHANIE HENDERSON, NV 89014	US BROWNFIELDS FINDS	1016359726 N/A
---	--	---------------------------------------	---------------------------------

Actual: 1938 ft. Focus Map: 3	<table style="width: 100%; border-collapse: collapse;"> <tr> <td colspan="2">US BROWNFIELDS:</td> </tr> <tr> <td style="width: 30%;">Name:</td> <td>CORNERSTONE PARK</td> </tr> <tr> <td>Address:</td> <td>NW CORNER OF I-215 AND STEPHANIE</td> </tr> <tr> <td>City,State,Zip:</td> <td>HENDERSON, NV 89014</td> </tr> <tr> <td>Recipient Name:</td> <td>Nevada Department of Conservation and Natural Resources</td> </tr> <tr> <td>Grant Type:</td> <td>Section 128(a) State/Tribal</td> </tr> <tr> <td>Property Number:</td> <td>See Data Documentation</td> </tr> <tr> <td>Parcel size:</td> <td>100</td> </tr> <tr> <td>Latitude:</td> <td>36.035972</td> </tr> <tr> <td>Longitude:</td> <td>-115.052319</td> </tr> <tr> <td>HCM Label:</td> <td>Interpolation-Satellite</td> </tr> <tr> <td>Map Scale:</td> <td>-</td> </tr> <tr> <td>Point of Reference:</td> <td>Center of a Facility or Station</td> </tr> </table>	US BROWNFIELDS:		Name:	CORNERSTONE PARK	Address:	NW CORNER OF I-215 AND STEPHANIE	City,State,Zip:	HENDERSON, NV 89014	Recipient Name:	Nevada Department of Conservation and Natural Resources	Grant Type:	Section 128(a) State/Tribal	Property Number:	See Data Documentation	Parcel size:	100	Latitude:	36.035972	Longitude:	-115.052319	HCM Label:	Interpolation-Satellite	Map Scale:	-	Point of Reference:	Center of a Facility or Station
US BROWNFIELDS:																											
Name:	CORNERSTONE PARK																										
Address:	NW CORNER OF I-215 AND STEPHANIE																										
City,State,Zip:	HENDERSON, NV 89014																										
Recipient Name:	Nevada Department of Conservation and Natural Resources																										
Grant Type:	Section 128(a) State/Tribal																										
Property Number:	See Data Documentation																										
Parcel size:	100																										
Latitude:	36.035972																										
Longitude:	-115.052319																										
HCM Label:	Interpolation-Satellite																										
Map Scale:	-																										
Point of Reference:	Center of a Facility or Station																										

Map ID
Direction
Distance
Elevation

MAP FINDINGS

Site

Database(s)

EDR ID Number
EPA ID Number

CORNERSTONE PARK (Continued)

1016359726

Highlights:

This site is a former gravel mine that was established in the 1950's, and operated until 2001. During a risk assessment in 2001, the site's groundwater and surface water was found to be contaminated by perchlorate from two local ammonium perchlorate production plants. View Larger Map Ammonium perchlorate is a powerful oxidizer used in solid rocket propellants and many pyrotechnics. The perchlorate concentrations were sampled quarterly for a year and were found to be decreasing. When these quarterly samples are compared with the original risk assessment in 2000 and the second assessment in early 2005, it is shown that the perchlorate level is steadily decreasing. The site is ready for redevelopment with some limitations. Former Use: This site is a former gravel mine that was established in the 1950's, and operated until 2001. During a risk assessment in 2001, the site's groundwater and surface water was found to be contaminated by perchlorate from two local ammonium perchlorate production plants. View Larger Map Ammonium perchlorate is a powerful oxidizer used in solid rocket propellants and many pyrotechnics. The perchlorate concentrations were sampled quarterly for a year and were found to be decreasing. When these quarterly samples are compared with the original risk assessment in 2000 and the second assessment in early 2005, it is shown that the perchlorate level is steadily decreasing. The site is ready for redevelopment with some limitations.

Datum: World Geodetic System of 1984
Acres Property ID: 99202
IC Data Access: <http://ndep.nv.gov/bca/index.htm>
Start Date: -
Redev Completion Date: -
Completed Date: -
Acres Cleaned Up: -
Cleanup Funding: -
Cleanup Funding Source: -
Assessment Funding: 39019
Assessment Funding Source: EPA
Redevelopment Funding: -
Redev. Funding Source: -
Redev. Funding Entity Name: -
Redevelopment Start Date: -
Assessment Funding Entity: US EPA - State & Tribal Section 128(a) Funding
Cleanup Funding Entity: -
Grant Type: Hazardous & Petroleum
Accomplishment Type: Supplemental Assessment
Accomplishment Count: Y
Cooperative Agreement Number: 97963601
Start Date: 8/1/2003
Ownership Entity: Government
Completion Date: 12/13/2006
Current Owner: City of Henderson
Did Owner Change: N
Cleanup Required: N
Video Available: N
Photo Available: Y
Institutional Controls Required: N
IC Category Proprietary Controls: -
IC Cat. Info. Devices: -
IC Cat. Gov. Controls: -
IC Cat. Enforcement Permit Tools: -
IC in place date: 12/13/2006

Map ID
 Direction
 Distance
 Elevation

MAP FINDINGS

Site

Database(s)

EDR ID Number
 EPA ID Number

CORNERSTONE PARK (Continued)

1016359726

IC in place:	Y
State/tribal program date:	8/1/2003
State/tribal program ID:	-
State/tribal NFA date:	-
Air cleaned:	-
Asbestos found:	-
Asbestos cleaned:	-
Controlled substance found:	-
Controlled substance cleaned:	-
Drinking water affected:	-
Drinking water cleaned:	-
Groundwater affected:	-
Groundwater cleaned:	-
Lead contaminant found:	-
Lead cleaned up:	-
No media affected:	-
Unknown media affected:	-
Other cleaned up:	-
Other metals found:	-
Other metals cleaned:	-
Other contaminants found:	Y
Other contaminants found description:	Perchlorate
PAHs found:	-
PAHs cleaned up:	-
PCBs found:	-
PCBs cleaned up:	-
Petro products found:	-
Petro products cleaned:	-
Sediments found:	-
Sediments cleaned:	-
Soil affected:	-
Soil cleaned up:	-
Surface water cleaned:	-
VOCs found:	-
VOCs cleaned:	-
Cleanup other description:	-
Num. of cleanup and re-dev. jobs:	-
Past use greenspace acreage:	-
Past use residential acreage:	-
Surface Water:	Y
Past use commercial acreage:	-
Past use industrial acreage:	100
Future use greenspace acreage:	-
Future use residential acreage:	-
Future use commercial acreage:	-
Future use industrial acreage:	-
Superfund Fed. landowner flag:	N
Arsenic cleaned up:	-
Cadmium cleaned up:	-
Chromium cleaned up:	-
Copper cleaned up:	-
Iron cleaned up:	-
mercury cleaned up:	-
Nickel Cleaned Up:	-
No clean up:	-
Pesticides cleaned up:	-
Selenium cleaned up:	-

Map ID
 Direction
 Distance
 Elevation

MAP FINDINGS

Site

Database(s)

EDR ID Number
 EPA ID Number

CORNERSTONE PARK (Continued)

1016359726

SVOCs cleaned up: -
 Unknown clean up: -
 Arsenic contaminant found: -
 Cadmium contaminant found: -
 Chromium contaminant found: -
 Copper contaminant found: -
 Iron contaminant found: -
 Mercury contaminant found: -
 Nickel contaminant found: -
 No contaminant found: -
 Pesticides contaminant found: -
 Selenium contaminant found: -
 SVOCs contaminant found: -
 Unknown contaminant found: -
 Future Use: Multistory -
 Media affected Bluiding Material: -
 Media affected indoor air: -
 Building material media cleaned up: -
 Indoor air media cleaned up: -
 Unknown media cleaned up: -
 Past Use: Multistory -
 Property Description:

This site is a former gravel mine that was established in the 1950's, and operated until 2001. During a risk assessment in 2001, the site's groundwater and surface water was found to be contaminated by perchlorate from two local ammonium perchlorate production plants. View Larger Map Ammonium perchlorate is a powerful oxidizer used in solid rocket propellants and many pyrotechnics. The perchlorate concentrations were sampled quarterly for a year and were found to be decreasing. When these quarterly samples are compared with the original risk assessment in 2000 and the second assessment in early 2005, it is shown that the perchlorate level is steadily decreasing. The site is ready for redevelopment with some limitations.

Below Poverty Number: 58
 Below Poverty Percent: 5.39
 Meidan Income: 529
 Meidan Income Number: 163
 Meidan Income Percent: 15.13
 Vacant Housing Number: 97
 Vacant Housing Percent: 13.73
 Unemployed Number: 54
 Unemployed Percent: 5.01

Name: CORNERSTONE PARK
 Address: NW CORNER OF I-215 AND STEPHANIE
 City,State,Zip: HENDERSON, NV 89014
 Recipient Name: Nevada Department of Conservation and Natural Resources
 Grant Type: Section 128(a) State/Tribal
 Property Number: See Data Documentation
 Parcel size: 100
 Latitude: 36.035972
 Longitude: -115.052319
 HCM Label: Interpolation-Satellite
 Map Scale: -
 Point of Reference: Center of a Facility or Station
 Highlights:

This site is a former gravel mine that was established in the 1950's, and operated until 2001. During a risk assessment in 2001, the site's groundwater and surface water was found to be contaminated by

Map ID
Direction
Distance
Elevation

MAP FINDINGS

Site

Database(s)

EDR ID Number
EPA ID Number

CORNERSTONE PARK (Continued)

1016359726

perchlorate from two local ammonium perchlorate production plants. View Larger Map Ammonium perchlorate is a powerful oxidizer used in solid rocket propellants and many pyrotechnics. The perchlorate concentrations were sampled quarterly for a year and were found to be decreasing. When these quarterly samples are compared with the original risk assessment in 2000 and the second assessment in early 2005, it is shown that the perchlorate level is steadily decreasing. The site is ready for redevelopment with some limitations. Former Use: This site is a former gravel mine that was established in the 1950's, and operated until 2001. During a risk assessment in 2001, the site's groundwater and surface water was found to be contaminated by perchlorate from two local ammonium perchlorate production plants. View Larger Map Ammonium perchlorate is a powerful oxidizer used in solid rocket propellants and many pyrotechnics. The perchlorate concentrations were sampled quarterly for a year and were found to be decreasing. When these quarterly samples are compared with the original risk assessment in 2000 and the second assessment in early 2005, it is shown that the perchlorate level is steadily decreasing. The site is ready for redevelopment with some limitations.

Datum: World Geodetic System of 1984
Acres Property ID: 99202
IC Data Access: <http://ndep.nv.gov/bca/index.htm>
Start Date: -
Redev Completion Date: -
Completed Date: -
Acres Cleaned Up: -
Cleanup Funding: -
Cleanup Funding Source: -
Assessment Funding: 49776
Assessment Funding Source: EPA
Redevelopment Funding: -
Redev. Funding Source: -
Redev. Funding Entity Name: -
Redevelopment Start Date: -
Assessment Funding Entity: US EPA - State & Tribal Section 128(a) Funding
Cleanup Funding Entity: -
Grant Type: Hazardous & Petroleum
Accomplishment Type: Phase II Environmental Assessment
Accomplishment Count: N
Cooperative Agreement Number: 00T10001
Start Date: 4/4/2011
Ownership Entity: Government
Completion Date: 5/19/2011
Current Owner: City of Henderson
Did Owner Change: N
Cleanup Required: N
Video Available: N
Photo Available: Y
Institutional Controls Required: N
IC Category Proprietary Controls: -
IC Cat. Info. Devices: -
IC Cat. Gov. Controls: -
IC Cat. Enforcement Permit Tools: -
IC in place date: 12/13/2006
IC in place: Y
State/tribal program date: 8/1/2003
State/tribal program ID: -

Map ID
Direction
Distance
Elevation

MAP FINDINGS

Site

Database(s)

EDR ID Number
EPA ID Number

CORNERSTONE PARK (Continued)

1016359726

State/tribal NFA date:	-
Air cleaned:	-
Asbestos found:	-
Asbestos cleaned:	-
Controlled substance found:	-
Controlled substance cleaned:	-
Drinking water affected:	-
Drinking water cleaned:	-
Groundwater affected:	-
Groundwater cleaned:	-
Lead contaminant found:	-
Lead cleaned up:	-
No media affected:	-
Unknown media affected:	-
Other cleaned up:	-
Other metals found:	-
Other metals cleaned:	-
Other contaminants found:	Y
Other contaminants found description:	Perchlorate
PAHs found:	-
PAHs cleaned up:	-
PCBs found:	-
PCBs cleaned up:	-
Petro products found:	-
Petro products cleaned:	-
Sediments found:	-
Sediments cleaned:	-
Soil affected:	-
Soil cleaned up:	-
Surface water cleaned:	-
VOCs found:	-
VOCs cleaned:	-
Cleanup other description:	-
Num. of cleanup and re-dev. jobs:	-
Past use greenspace acreage:	-
Past use residential acreage:	-
Surface Water:	Y
Past use commercial acreage:	-
Past use industrial acreage:	100
Future use greenspace acreage:	-
Future use residential acreage:	-
Future use commercial acreage:	-
Future use industrial acreage:	-
Superfund Fed. landowner flag:	N
Arsenic cleaned up:	-
Cadmium cleaned up:	-
Chromium cleaned up:	-
Copper cleaned up:	-
Iron cleaned up:	-
mercury cleaned up:	-
Nickel Cleaned Up:	-
No clean up:	-
Pesticides cleaned up:	-
Selenium cleaned up:	-
SVOCs cleaned up:	-
Unknown clean up:	-
Arsenic contaminant found:	-

Map ID
Direction
Distance
Elevation

MAP FINDINGS

Site

Database(s)

EDR ID Number
EPA ID Number

CORNERSTONE PARK (Continued)

1016359726

Cadmium contaminant found: -
Chromium contaminant found: -
Copper contaminant found: -
Iron contaminant found: -
Mercury contaminant found: -
Nickel contaminant found: -
No contaminant found: -
Pesticides contaminant found: -
Selenium contaminant found: -
SVOCs contaminant found: -
Unknown contaminant found: -
Future Use: Multistory -
Media affected Bluiding Material: -
Media affected indoor air: -
Building material media cleaned up: -
Indoor air media cleaned up: -
Unknown media cleaned up: -
Past Use: Multistory -
Property Description:

This site is a former gravel mine that was established in the 1950's, and operated until 2001. During a risk assessment in 2001, the site's groundwater and surface water was found to be contaminated by perchlorate from two local ammonium perchlorate production plants. View Larger Map Ammonium perchlorate is a powerful oxidizer used in solid rocket propellants and many pyrotechnics. The perchlorate concentrations were sampled quarterly for a year and were found to be decreasing. When these quarterly samples are compared with the original risk assessment in 2000 and the second assessment in early 2005, it is shown that the perchlorate level is steadily decreasing. The site is ready for redevelopment with some limitations.

Below Poverty Number: 58
Below Poverty Percent: 5.39
Meidan Income: 529
Meidan Income Number: 163
Meidan Income Percent: 15.13
Vacant Housing Number: 97
Vacant Housing Percent: 13.73
Unemployed Number: 54
Unemployed Percent: 5.01

FINDS:

Registry ID: 110044214980

[Click Here for FRS Facility Detail Report:](#)

Environmental Interest/Information System:

US EPA Assessment, Cleanup and Redevelopment Exchange System (ACRES) is an federal online database for Brownfields Grantees to electronically submit data directly to EPA.

[Click this hyperlink](#) while viewing on your computer to access additional FINDS: detail in the EDR Site Report.

MAP FINDINGS

Map ID			EDR ID Number
Direction			EPA ID Number
Distance			
Elevation	Site	Database(s)	

121 North 1/4-1/2 0.462 mi. 2439 ft.	51 REFLECTION COVE DRIVE 51 REFLECTION COVE DRIVE HENDERSON, NV	SHWS	S123190020 N/A
---	--	-------------	--------------------------

Actual: 2106 ft. Focus Map: 2	SHWS:	Name: 51 REFLECTION COVE DRIVE Address: 51 REFLECTION COVE DRIVE City,State,Zip: HENDERSON, NV Facility ID: H-000986 Date Release Reported to NDEP: 9/7/2018 Program: non-LUST Corrective Action NDEP Case Officer: Not reported Location of Paper File: NDEP: Las Vegas Type of Media Impacted: Soil Event: Not reported Date of Closure: 11/2/2018 Regulatory Type of Closure: Clean w/ Remed Contaminant: Diesel
--	--------------	--

122 NE 1/2-1 0.523 mi. 2763 ft.	PACIFIC ENGINEERING & PRODUCTION COMPANY 8201 GIBSON ROAD HENDERSON, NV	SHWS	S103876970 N/A
--	--	-------------	--------------------------

Actual: 1878 ft. Focus Map: 4	SHWS:	Name: PACIFIC ENGINEERING & PRODUCTION COMPANY Address: 8201 GIBSON ROAD City,State,Zip: HENDERSON, NV Facility ID: H-000534 Date Release Reported to NDEP: 1/11/2001 Program: non-LUST Corrective Action NDEP Case Officer: alan.pineda Location of Paper File: NDEP: Las Vegas Type of Media Impacted: Ground Water Event: Confirmed Release Date of Closure: Not reported Regulatory Type of Closure: Not reported Contaminant: Other
		Name: PACIFIC ENGINEERING & PRODUCTION COMPANY Address: 8201 GIBSON ROAD City,State,Zip: HENDERSON, NV Facility ID: H-000534 Date Release Reported to NDEP: 5/4/1988 Program: Not reported NDEP Case Officer: Not reported Location of Paper File: NDEP: Las Vegas Type of Media Impacted: Soil Event: Not reported Date of Closure: 9/25/1995 Regulatory Type of Closure: Not reported Contaminant: Metals

MAP FINDINGS

Map ID
Direction
Distance
Elevation

Site

Database(s)

EDR ID Number
EPA ID Number

123 **VANTAGE TOWNHOMES - PHASE 1**
SE **PASEO VERDE PARKWAY**
1/2-1 **CLARK (County), NV**
0.627 mi.
3312 ft.

SHWS **S113906658**
N/A

Actual: SHWS:
1988 ft. Name: VANTAGE TOWNHOMES - PHASE 1
Focus Map: Address: PASEO VERDE PARKWAY
4 City,State,Zip: NV
 Facility ID: H-000852
 Date Release Reported to NDEP: 4/15/2013
 Program: non-LUST Corrective Action
 NDEP Case Officer: Not reported
 Location of Paper File: NDEP: Las Vegas
 Type of Media Impacted: Soil
 Event: Not reported
 Date of Closure: **5/7/2013**
 Regulatory Type of Closure: Clean w/ Remed
 Contaminant: TPH

124 **PULTE HOMES, INC.**
SSE **PALM TERRACE RESIDENTIAL SUBDIVISION**
1/2-1 **CLARK (County), NV**
0.738 mi.
3898 ft.

SHWS **S109521916**
N/A

Actual: SHWS:
2064 ft. Name: PULTE HOMES, INC.
Focus Map: Address: PALM TERRACE RESIDENTIAL SUBDIVISION
8 City,State,Zip: NV
 Facility ID: H-000369
 Date Release Reported to NDEP: 12/21/2005
 Program: non-LUST Corrective Action
 NDEP Case Officer: Not reported
 Location of Paper File: NDEP: LV-Storage
 Type of Media Impacted: Soil
 Event: Not reported
 Date of Closure: **3/20/2006**
 Regulatory Type of Closure: Clean w/ Remed
 Contaminant: Diesel

125 **HANSON AGGREGATES/LAS VEGAS**
North **1401 AMERICAN PACIFIC DR**
1/2-1 **HENDERSON, NV**
0.751 mi.
3963 ft.

SHWS **S107600988**
HMRI **N/A**

Actual: SHWS:
1890 ft. Name: HANSON AGGREGATES
Focus Map: Address: 1401 AMERICAN PACIFIC DRIVE
3 City,State,Zip: HENDERSON, NV
 Facility ID: H-000085
 Date Release Reported to NDEP: 11/22/2000
 Program: Not reported
 NDEP Case Officer: Not reported
 Location of Paper File: NDEP: Las Vegas
 Type of Media Impacted: Soil

Map ID
Direction
Distance
Elevation

MAP FINDINGS

Site

Database(s)

EDR ID Number
EPA ID Number

HANSON AGGREGATES/LAS VEGAS (Continued)

S107600988

Event: Not reported
Date of Closure: **5/6/2002**
Regulatory Type of Closure: NAC 445A A-K
Contaminant: Diesel

Name: HANSON AGGREGATES
Address: 1401 AMERICAN PACIFIC DRIVE
City,State,Zip: HENDERSON, NV
Facility ID: H-000085
Date Release Reported to NDEP: 2/13/2001
Program: Not reported
NDEP Case Officer: Not reported
Location of Paper File: NDEP: Las Vegas
Type of Media Impacted: Soil
Event: Not reported
Date of Closure: **6/5/2002**
Regulatory Type of Closure: NAC 445A A-K
Contaminant: Diesel

Name: BONANZA MATERIALS
Address: 1401 AMERICAN PACIFIC DRIVE
City,State,Zip: HENDERSON, NV
Facility ID: H-001261
Date Release Reported to NDEP: 1/26/1998
Program: Not reported
NDEP Case Officer: Not reported
Location of Paper File: NDEP: Las Vegas
Type of Media Impacted: Soil
Event: Not reported
Date of Closure: **3/13/1998**
Regulatory Type of Closure: UST Clean Closure
Contaminant: Diesel

HMRI:

Facility Id: 5668
Case Number: 7782-44-7
Quantity: 30000 CFT
Chemical Name: OXYGEN
Contact Name: SCOTT HORSLEY,
Facility Contact2: SCOTT HORSLEY,
Facility Contact3: Not reported
Phone Number 1: (702)566-5271
Phone Type 1: W
Phone Number 2: (702)795-0612
Phone Type 2: H
Phone Number 3: Not reported
Phone Type 3: Not reported

Facility Id: 5668
Case Number: 68476-34-6
Quantity: 26000 GAL
Chemical Name: DIESEL
Contact Name: SCOTT HORSLEY,
Facility Contact2: SCOTT HORSLEY,
Facility Contact3: Not reported
Phone Number 1: (702)566-5271
Phone Type 1: W

Map ID
Direction
Distance
Elevation

MAP FINDINGS

Site

Database(s)

EDR ID Number
EPA ID Number

HANSON AGGREGATES/LAS VEGAS (Continued)

S107600988

Phone Number 2: (702)795-0612
Phone Type 2: H
Phone Number 3: Not reported
Phone Type 3: Not reported

Facility Id: 5668
Case Number: 8006-61-9
Quantity: 3000 GAL
Chemical Name: GASOLINE
Contact Name: SCOTT HORSLEY,
Facility Contact2: SCOTT HORSLEY,
Facility Contact3: Not reported
Phone Number 1: (702)566-5271
Phone Type 1: W
Phone Number 2: (702)795-0612
Phone Type 2: H
Phone Number 3: Not reported
Phone Type 3: Not reported

Facility Id: 5668
Case Number: 74-86-2
Quantity: 3000 CFT
Chemical Name: ACETYLENE
Contact Name: SCOTT HORSLEY,
Facility Contact2: SCOTT HORSLEY,
Facility Contact3: Not reported
Phone Number 1: (702)566-5271
Phone Type 1: W
Phone Number 2: (702)795-0612
Phone Type 2: H
Phone Number 3: Not reported
Phone Type 3: Not reported

126
WSW
1/2-1
0.805 mi.
4253 ft.

LIFETIME LIVING
2460 SERENE AVE
HENDERSON, NV 89074

SHWS S125362181
NPDES N/A

Actual:
2163 ft.
Focus Map:
5

SHWS:
Name: LIFE TIME LIVING
Address: 2460 SERENE AVENUE
City,State,Zip: HENDERSON, NV
Facility ID: H-001062
Date Release Reported to NDEP: 7/31/2019
Program: non-LUST Corrective Action
NDEP Case Officer: Not reported
Location of Paper File: NDEP: LV-Storage
Type of Media Impacted: Soil
Event: Not reported
Date of Closure: 10/15/2019
Regulatory Type of Closure: Clean w/ Remed
Contaminant: Diesel

NPDES:
Name: LIFETIME LIVING
Address: 2460 SERENE AVE

Map ID
Direction
Distance
Elevation

MAP FINDINGS

Site

Database(s)

EDR ID Number
EPA ID Number

LIFETIME LIVING (Continued)

S125362181

City,State,Zip: HENDERSON, NV 89074
Facility Type: Not reported
Facility Status: Approved
Permit Number: CSW-45500
Expiration Date: Not reported
Contact Name: Not reported
Contact Phone: Not reported
Latitude: 36.01943
Longitude: -115.09269
Approved Date: 04/04/2019
Permit ID: Not reported
Major Minor: Not reported
Permit Type: Not reported
Disc Fee Type: Not reported
Fee Amount: Not reported

127
NNW
1/2-1
0.877 mi.
4633 ft.

BONANZA MATERIALS
5775 WINDMILL LANE
HENDERSON, NV

SHWS S103876947
N/A

Actual:
1898 ft.
Focus Map:
3

SHWS:
Name: BONANZA MATERIALS
Address: 5775 WINDMILL LANE
City,State,Zip: HENDERSON, NV
Facility ID: H-000505
Date Release Reported to NDEP: 9/8/1992
Program: non-LUST Corrective Action
NDEP Case Officer: Not reported
Location of Paper File: NDEP: LV-Storage
Type of Media Impacted: Soil
Event: Not reported
Date of Closure: 9/13/1993
Regulatory Type of Closure: Not reported
Contaminant: TPH

128
NNE
1/2-1
0.894 mi.
4721 ft.

GIBSON BUSINESS PARK 3
1045 AMERICAN PACIFIC DRIVE
HENDERSON, NV

SHWS S114562225
N/A

Actual:
1833 ft.
Focus Map:
4

SHWS:
Name: GIBSON BUSINESS PARK 3
Address: 1045 AMERICAN PACIFIC DRIVE
City,State,Zip: HENDERSON, NV
Facility ID: H-000266
Date Release Reported to NDEP: 11/5/2004
Program: non-LUST Corrective Action
NDEP Case Officer: Not reported
Location of Paper File: NDEP: LV-Storage
Type of Media Impacted: Soil
Event: Not reported
Date of Closure: 2/23/2005
Regulatory Type of Closure: Clean w/ Remed

Map ID
Direction
Distance
Elevation

MAP FINDINGS

Site

Database(s)

EDR ID Number
EPA ID Number

GIBSON BUSINESS PARK 3 (Continued)

S114562225

Contaminant: TPH

Name: GIBSON BUSINESS PARK 3
Address: 1045 AMERICAN PACIFIC DRIVE
City,State,Zip: HENDERSON, NV
Facility ID: H-000266
Date Release Reported to NDEP: 11/5/2004
Program: non-LUST Corrective Action
NDEP Case Officer: Not reported
Location of Paper File: NDEP: LV-Storage
Type of Media Impacted: Ground Water
Event: Not reported
Date of Closure: 2/23/2005
Regulatory Type of Closure: Clean w/ Remed
Contaminant: TPH

129
NE
1/2-1
0.909 mi.
4801 ft.

**NEVADA READY MIX CORPORATION
HENDERSON GRAVEL PIT
CLARK (County), NV**

**SHWS S103877307
N/A**

**Actual:
1838 ft.
Focus Map:
4**

SHWS:
Name: NEVADA READY MIX CORPORATION
Address: HENDERSON GRAVEL PIT
City,State,Zip: NV
Facility ID: H-001318
Date Release Reported to NDEP: 9/3/1998
Program: Not reported
NDEP Case Officer: Not reported
Location of Paper File: NDEP: Las Vegas
Type of Media Impacted: Soil
Event: Not reported
Date of Closure: 10/9/1998
Regulatory Type of Closure: NAC 445A A-K
Contaminant: Diesel

Name: NEVADA READY MIX CORPORATION
Address: HENDERSON GRAVEL PIT
City,State,Zip: NV
Facility ID: H-001318
Date Release Reported to NDEP: 9/3/1998
Program: Not reported
NDEP Case Officer: Not reported
Location of Paper File: NDEP: Las Vegas
Type of Media Impacted: Ground Water
Event: Not reported
Date of Closure: 10/9/1998
Regulatory Type of Closure: NAC 445A A-K
Contaminant: Diesel

Map ID
Direction
Distance
Elevation

MAP FINDINGS

Site

Database(s)

EDR ID Number
EPA ID Number

130
North
1/2-1
0.970 mi.
5120 ft.

**CORAL RIDGE (GRAYSON)
207 MAZATLAN
HENDERSON, NV**

**SHWS S103877137
N/A**

**Actual:
1921 ft.**

SHWS:

**Focus Map:
3**

Name: CORAL RIDGE (GRAYSON)
Address: 207 MAZATLAN
City,State,Zip: HENDERSON, NV
Facility ID: H-001106
Date Release Reported to NDEP: 9/24/1996
Program: non-LUST Corrective Action
NDEP Case Officer: Not reported
Location of Paper File: NDEP: LV-Storage
Type of Media Impacted: Soil
Event: Not reported
Date of Closure: 12/16/1996
Regulatory Type of Closure: Not reported
Contaminant: Diesel

131
SSE
1/2-1
0.991 mi.
5230 ft.

**PARDEE HOMES OF NEVADA
TERRAZZO II RESIDENTIAL DEVELOPMENT
CLARK (County), NV**

**SHWS S109521909
N/A**

**Actual:
2182 ft.**

SHWS:

**Focus Map:
8**

Name: PARDEE HOMES OF NEVADA
Address: TERRAZZO II RESIDENTIAL DEVELOPMENT
City,State,Zip: NV
Facility ID: H-000324
Date Release Reported to NDEP: 10/18/2005
Program: non-LUST Corrective Action
NDEP Case Officer: Not reported
Location of Paper File: NDEP: LV-Storage
Type of Media Impacted: Soil
Event: Not reported
Date of Closure: 10/27/2005
Regulatory Type of Closure: Clean w/ Remed
Contaminant: Other

Name: PARDEE HOMES OF NEVADA
Address: TERRAZZO II RESIDENTIAL DEVELOPMENT
City,State,Zip: NV
Facility ID: H-000324
Date Release Reported to NDEP: 7/25/2005
Program: non-LUST Corrective Action
NDEP Case Officer: Not reported
Location of Paper File: NDEP: LV-Storage
Type of Media Impacted: Soil
Event: Not reported
Date of Closure: 9/19/2005
Regulatory Type of Closure: NAC 445A A-K
Contaminant: Diesel

ORPHAN SUMMARY

City	EDR ID	Site Name	Site Address	Zip	Database(s)
CLARK COUNTY	8854641		FLAMINGO WASH BETWEEN SPENCER AND MARYLAND PKWY NEAR SANDPIP		ERNS
CLARK COUNTY	S121348694	UNOCAL SS #	SWC OF KAREN AND EASTERN		SHWS
CLARK COUNTY	S121348691	PARDEE HOMES OF NEVADA	LAKE MEAD DRIVE AND EASTERN AVENUE		SHWS
CLARK COUNTY	S103877261	VISION TRANSPORTATION	BONANZA ROAD AND PECOS ROAD		SHWS
CLARK COUNTY	S106878344	P. H. PROPERTY DEVELOPMENT COMPANY	NW CORNER--GIBSON & WARM SPRINGS		SHWS
CLARK COUNTY	S126480742	AMALGAMATED FINANCIAL - VACANT PROPERTY	NORTHWEST CORNER OF FORT APACHE ROAD AND WIGWAM STREET		SHWS
CLARK COUNTY	S106878314	HENDERSON COMMERCE CENTER	NW CORNER--GIBSON & WARM SPRINGS		SHWS
CLARK COUNTY	S127329658	INTERSTATE 215 WESTBOUND AT GIBSON	PRIMARY STREET: 215 BOUND: WESTBOUND AT GIBSON MILE MARKER: N/A		SHWS
CLARK COUNTY	S103877056	WARM SPRINGS BUSINESS PARK (PROPOSED)	BETWEEN CAPE HORN AND WARM SPRINGS		SHWS
CLARK COUNTY	S126480749	CACTUS TRANSPORT-MOBILE RELEASE-ASPHALT BINDER	RAMP W I-215 AIRPORT CONNECTOR EAST SHOULDER/ROCK AREA		SHWS
CLARK COUNTY	S103877099	STERLING PLUMBING	WEST SUNSET BETWEEN CORNEOS AN		SHWS
CLARK COUNTY	S103877097	SPEEDROME	NORTH HOLLYWOOD BETWEEN I-15 &		SHWS
CLARK COUNTY	S104179085	D. I. ARTERIAL	BETWEEN SWENSON AND PARADISE		SHWS
HENDERSON	S118250993	SHEA COMMERCIAL WARM SPRINGS	NWC WARM SPRINGS ROAD AND STEPHANIE	89014	NPDES
HENDERSON	S106514485	U.S. BUREAU OF LAND MANAGEMENT	1 MILE SE OF EASTERN AND LAKE MEAD		SHWS
HENDERSON	S127329657	HERRERA TRUCKING-MOBILE RELEASE	200 SOUTH GREEN VALLEY PARKWAY		SHWS
HENDERSON	1016879343	PASEO VERDE APTS.	NWC PASEO VERDE & GIBSON	89012	FINDS
HENDERSON	1014804979	VILLAGE SOUTH	600 W OF GIBSON/ PASEO VERDE	89012	FINDS
HENDERSON	1022287980	THE ESTATES AT SERENE	SE CORNER OF SERENE AND KINGSTON RD	89074	FINDS, ECHO
HENDERSON	1016880671	AVENTINE	PECOS RIDGE PKWY, WEST OF EASTERN AVE.	89052	FINDS, ECHO
HENDERSON	1015915110	SUNRIDGE	SUNRIDGE HEIGHTS & PECOS RIDGE	89052	FINDS
HENDERSON	1015871363	FIRESTONE HENDERSON, NV (PECOS RIDGE & EASTERN)	NORTH SIDE OF PECOS RIDGE PARKWAY, 400 FEE WEST OF	89052	FINDS
HENDERSON	1014804670	GREEN VALLEY CROSSING / TARGET	SWC GREEN VALLEY PKWY	89052	FINDS
HENDERSON	1014805122	HORIZON RIDGE PROFESSIONAL PARK	NEC CARNEGIE & HORIZON	89052	FINDS
HENDERSON	1014805337	GREEN VALLEY CROSSING	SWC GREEN VALLEY PARKWAY AND HORIZON RIDGE PARKWAY	89052	FINDS, ECHO
HENDERSON	1022287399	CANYONS PARCEL B	S. GREEN VALLEY PKWY & CARNEGIE ST.	89052	FINDS, ECHO
HENDERSON	1023702666	CHABAD OF HENDERSON	SEC OF CARNEGIE & KENNETH	89052	FINDS, ECHO
HENDERSON	1017748035	CANYONS AT MCDONALD RANCH	GREEN VALLEY PKWY AND SUNRIDGE HEIGHTS	89012	FINDS, ECHO
HENDERSON	1024032318	HUDSON @ GREEN VALLEY	S. GREEN VALLEY PKWY. & W. HORIZON RIDGE PKWY.	89012	FINDS, ECHO
HENDERSON	1025999086	GREEN VALLEY STREETSCAPES PHASE III	GREEN VALLEY AND PASEO VERDE	89012	FINDS
HENDERSON	1016880676	WHITNEY MESA PH 4	ARROYO GRANDE	89014	FINDS
HENDERSON	1016881006	WHITNEY MESA PH 3	ARROYO GRANDE	89014	FINDS
HENDERSON	1022961076	ARROYO PINES APARTMENTS	ARROYO GRANDE BLVD/ AMERICAN PACIFIC DR	89014	FINDS, ECHO
HENDERSON	1014805575	GARDENS@ STEPHANIE & PASEO VERDE	NWC OF PASEO VERDE & STEPHANIE	89014	FINDS, ECHO
HENDERSON	1015872728	WHITNEY MESA PHASE 2	SUNSET ARROYO GRANDE	89014	FINDS
HENDERSON	1015897052	WHITNEY MESA PHASE 1	SUNSET ARROYO GRANDE	89014	FINDS
HENDERSON	1016881020	FIRESTONE (HORIZON RIDGE)	NE CORNER OF HORIZON RIDGE PARKWAY & ARROYO GRANDE	89012	FINDS
HENDERSON	1026001930	STEPHANIE III APTS.	I215 & STEPHANIE	89012	FINDS, ECHO
HENDERSON	1014807596	ARROYO SUMMIT	STEPHANIE/ARROYO GRANDE	89012	FINDS

ORPHAN SUMMARY

City	EDR ID	Site Name	Site Address	Zip	Database(s)
HENDERSON	1025824807	DOLLAR SELF STORAGE HENDERSON	SEC ARROYO GRANDE	89012	FINDS
HENDERSON	1023702649	HORIZON RIDGE & VALLE VERDE	W. HORIZON RIDGE PKWY. & S. VALLE VERDE DR.	89012	FINDS, ECHO
HENDERSON	1014903003	STEPHANIE / WIGWAM 40	NW CORNER OF STEPHANIE AND WIGWAM	89074	FINDS, ECHO
HENDERSON	1022286544	ACADIA	NE CORNER OF STEPHANIE	89074	FINDS, ECHO
HENDERSON	1022286915	CORNERSTONE COMMERCIAL SUBDIVISION / STEPHANIE AND WIGWAM	NWC STEPHANIE AND WIGWAM	89074	FINDS, ECHO
HENDERSON	1018326985	PITTMAN WASH WORK AREA	N. VALLE VERDE DRIVE	89074	FINDS, ECHO
HENDERSON	1014804168	CITYSCAPE OFFICE BUILDING	ARROYO GRANDE BLVD & I-215	89014	FINDS
HENDERSON	1026000829	PASEO VERDE PARKWAY WATERLINE	PASEO VERDE PKWY BETWEEN STEPHANIE ST	89012	FINDS
HENDERSON	1016410300	MADORI GARDENS	NW CORNER OF CHAPATA DR AND PASEO VERDE PKWY	89012	FINDS
HENDERSON	1022287510	RTINPECOS ITS I-215 TO WARM SPRINGS	I-215 TO WARM SPRINGS RD	89074	FINDS, ECHO
HENDERSON	1025935638	GREEN VALLEY STREETSCAPES PHASE III	GREEN VALLEY AND PASEO VERDE	89012	ECHO
HENDERSON	1024136647	GREEN VALLEY IMPROVEMENTS	ARROYO GRANDE BLVD.	89014	ECHO
HENDERSON	1025903802	DOLLAR SELF STORAGE HENDERSON	SEC ARROYO GRANDE	89012	ECHO
HENDERSON	1026032672	DRAGON ROCK PROJECT	S. STEPHANIE STREET	89012	ECHO
HENDERSON	1025946527	PASEO VERDE PARKWAY WATERLINE	PASEO VERDE PKWY BETWEEN STEPHANIE ST	89012	ECHO
HENDERSON	S118249895	BELTWAY MARKETPLACE SITE ADDITION	NEC OF SERENE AVE. AND S. EASTERN AVE.	89123	NPDES
HENDERSON	S118249934	VILLAS AT BLACK MOUNTAIN	LOCATED NE OF THE INTERSECTION AT GIBSON RD AND PASEO VERDE PKWY	89012	NPDES
HENDERSON	S117938049	SUNRIDGE	SUNRIDGE HEIGHTS & PECOS RIDGE	89052	NPDES
HENDERSON	S118249880	EASTERN CANYON	PECOS RIDGE PKWY & S EASTERN AVE	89052	NPDES
HENDERSON	S117938447	PORTOLA HILLS	EASTERN & PECOS RIDGE	89052	NPDES
HENDERSON	S128962858	SERVICE LINE REPLACEMENTS	PECOS RD/ROBINDALE RD	89074	NPDES
HENDERSON	S118248029	SWRF	PECOS & PEBBLE	89074	NPDES
HENDERSON	S118251887	CORONADO CANYONS	610 S. GREEN VALLEY PARKWAY	89052	NPDES
HENDERSON	S118250403	LAMPLIGHT SQUARE @ SEVEN HILLS AND GREEN VALLEY	NWC OF CORONADO CENTER DRIVE AND GREEN VALLEY PKWY	89052	NPDES
HENDERSON	S118252499	WELLS FARGO BANK - HORIZON	660 SOUTH GREEN VALLEY PARKWAY	89052	NPDES
HENDERSON	S118252688	HORIZON RIDGE PROJECT	HORIZON RIDGE PKWY AT CARNEGIE STREET	89052	NPDES
HENDERSON	S118251193	CARNEGIE AT HORIZON RIDGE RETAIL AND OFFICE CENTER	SWC HORIZON RIDGE PKWY AND CARNEGIE ST.	89052	NPDES
HENDERSON	S118250060	MORNING HILLS	GREEN VALLEY PKWY. & CORONADO CENTER DR.	89052	NPDES
HENDERSON	S117937814	GREEN VALLEY CROSSING	SWC GREEN VALLEY PARKWAY AND HORIZON RIDGE PARKWAY	89052	NPDES
HENDERSON	S117939206	TESCO @ CORONADO CANYON	600 S GREEN VALLEY PKWY	89052	NPDES
HENDERSON	S120916031	CHABAD OF HENDERSON	SEC OF CARNEGIE & KENNETH	89052	NPDES
HENDERSON	S118247356	HORIZON RIDGE PROFESSIONAL PARK	NEC CARNEGIE & HORIZON	89052	NPDES
HENDERSON	S118247616	ARIANNA RIDGE	PECOS RIDGE/GREEN VALLEY	89052	NPDES
HENDERSON	S118248348	LAMPLIGHT SQUARE @ GREEN VALLEY	NWC OF CORONADO CTR DR & GREEN VALLEY PKWY	89052	NPDES
HENDERSON	S118250448	CARNEGIE SUMMIT	CROSS STREETS: CARNEGIE STREET/KENNETH AVENUE	89074	NPDES
HENDERSON	S128962425	COH - SEWER REHABILITATION PROGRAM	WINDMILL PKWY & GREEN VALLEY PKWY	89074	NPDES
HENDERSON	S118249765	PASEO VERDE TWILIGHT	NEC STEPHANIE/PASEO VERDE	89014	NPDES
HENDERSON	S117939131	GARDENS@ STEPHANIE & PASEO VERDE	NWC OF PASEO VERDE & STEPHANIE	89014	NPDES
HENDERSON	S118872626	ARROYO PINES APARTMENTS	ARROYO GRANDE BLVD/ AMERICAN PACIFIC DR	89014	NPDES
HENDERSON	S128962958	BLAK SUNSET	NEC OF VALLE VERDE DRIVE AND SUNSET ROAD	89014	NPDES
HENDERSON	S118247387	SR 146 IMPROVEMENTS #3361	ST ROSE BETWEEN GILESPIE & 215	89052	NPDES
HENDERSON	S118251918	GRANDE HORIZON TRAILS	SECHORIZON RIDGE & ARROYO GRANDE	89012	NPDES
HENDERSON	S118249064	FIRESTONE (HORIZON RIDGE)	NE CORNER OF HORIZON RIDGE PARKWAY & ARROYO GRANDE BOULEVARD	89012	NPDES

ORPHAN SUMMARY

City	EDR ID	Site Name	Site Address	Zip	Database(s)
HENDERSON	S118252418	CITYSCAPE OFFICE BUILDING	ARROYO GRANDE BLVD & I - 215	89012	NPDES
HENDERSON	S118250017	HORIZON RIDGE MEDICAL COMPLEX	SEC OF HORIZON RIDGE PKWY AND VALLE VERDE DR.	89012	NPDES
HENDERSON	S117939272	HORIZON GRANDE TRAILS	HORIZON RIDGE PKWY & ARROYO GRANDE BLVD	89012	NPDES
HENDERSON	S126508991	STEPHANIE III APTS.	I215 & STEPHANIE	89012	NPDES
HENDERSON	S126509198	NDOT 3793	IR 215 EAST BOUND ON RAMP @ STEPHANIE ST.	89012	NPDES
HENDERSON	S118247647	PITTMAN MACDONALD RANCH CHANNEL	ARROYO GRANDE	89012	NPDES
HENDERSON	S118252112	PITTMAN WASH SEWER FLOOD PROTECTION	VALLE VERDE DRIVE AND WINDMILL PARKWAY	89074	NPDES
HENDERSON	S118249141	WHITNEY MESA STOCKPILE	SUNSET ROAD & ARROYO GRANDE	89074	NPDES
HENDERSON	S118249198	STEPHANIE CHARTER SCHOOL	STEPHANIE & WIGWAM	89074	NPDES
HENDERSON	S118249493	ARROYO GRANDE BLVD.	ARROYO GRANDE BLVD.	89074	NPDES
HENDERSON	S118251153	STONELAKE VILLAGE	LOCATED NORTHWEST OF WIGWAM AVENUE AND STEPHANIE STREET	89074	NPDES
HENDERSON	S127562235	COH STEPHANIE ST.	STEPHANIE & CC 215	89074	NPDES
HENDERSON	S126508651	PITTMAN WASH TRAIL IMPROVEMENTS	PITTMAN WASH FROM PEBBLE TO ARROYO GRANDE	89074	NPDES
HENDERSON	S118247784	PITTMAN WASH	VALLE VERDE AND WINDMILL	89074	NPDES
HENDERSON	S118505376	CORNERSTONE COMMERCIAL SUBDIVISION / STEPHANIE AND WIGWAM	NWC STEPHANIE AND WIGWAM	89074	NPDES
HENDERSON	S122987116	PITTMAN WASH WORK AREA	N. VALLE VERDE DRIVE		NPDES
HENDERSON	S118248353	FOOTHILLS RANCH UNIT 3	W OF ARROYO GRANDE BLVD/PASEO VERDE PKWY		NPDES
HENDERSON	S117939329	CITYSCAPE OFFICE BUILDING	ARROYO GRANDE BLVD & I-215	89014	NPDES
HENDERSON	S118248775	HORIZON RIDGE PARKWAY CONSTRUCTION	HORIZON RIDGE PARKWAY BETWEEN SEVEN HILLS DRIVE AND GIBSON ROAD	89012	NPDES
LAS VEGAS	2000525867		ON SPENCER STREET BETWEEN		ERNS
LAS VEGAS	S127329659	MONDELEZ GLOBAL -MOBILE RELEASE	US 95 S AT EASTERN AVENUE EXIT		SHWS
LAS VEGAS	S120860355	CHOLLA INDUSTRIES MOBILE SOURCE	PRIMARY STREET: EAST FLAMINGO ROAD CROSS STREET: PARADISE ROAD DISTANCE: DIRECTION:		SHWS
LAS VEGAS	S109273066	AWG CHARTER SERVICES MOBILE SOURCE	PRIMARY STREET: INTERSTATE 15 CROSS STREET: SAINT ROSE PARKWAY DISTANCE: DIRECTION:		SHWS
LAS VEGAS	1014805174	RIDGEWOOD	NWC SERENE & RADCLIFF	89123	FINDS
LAS VEGAS	S118251345	RIDGEWOOD	NWC SERENE & RADCLIFF	89123	NPDES
LAS VEGAS	S117938797	SERENE AVENUE IMPROVEMENTS	SERENE&SPENCER	89123	NPDES
LAS VEGAS	S117939132	LONGVIEW ESTATES	SERENE & GOLDHILL	89123	NPDES
LAS VEGAS	S118247777	RIDGEWOOD SUBDIVISION	NE CORNER OF POLLOCK DR. AND SERENE AVE.	89123	NPDES
LAS VEGAS	S117939165	AVENUE 33	NWC PASEO VERDE PKWY AND DESERT SHADOW TRAIL	89074	NPDES
LAS VEGAS	S118248412	DUCK CREEK	ROBINDALE & I-215	89123	NPDES
LAS VEGAS	S118250485	HENDERSON PROFESSIONAL BLDG	PASEO VERDE & PECOS	89012	NPDES
LAS VEGAS	S118251025	KBI PIT	GREEN VALLEY & HORIZON RIDGE	89052	NPDES
LAS VEGAS	S118251697	EASTGATE PLAZA II	STEPHANIE ST.	89014	NPDES

GOVERNMENT RECORDS SEARCHED / DATA CURRENCY TRACKING

To maintain currency of the following federal and state databases, EDR contacts the appropriate governmental agency on a monthly or quarterly basis, as required.

Number of Days to Update: Provides confirmation that EDR is reporting records that have been updated within 90 days from the date the government agency made the information available to the public.

STANDARD ENVIRONMENTAL RECORDS

Lists of Federal NPL (Superfund) sites

NPL: National Priority List

National Priorities List (Superfund). The NPL is a subset of CERCLIS and identifies over 1,200 sites for priority cleanup under the Superfund Program. NPL sites may encompass relatively large areas. As such, EDR provides polygon coverage for over 1,000 NPL site boundaries produced by EPA's Environmental Photographic Interpretation Center (EPIC) and regional EPA offices.

Date of Government Version: 10/27/2022	Source: EPA
Date Data Arrived at EDR: 11/01/2022	Telephone: N/A
Date Made Active in Reports: 11/15/2022	Last EDR Contact: 12/01/2022
Number of Days to Update: 14	Next Scheduled EDR Contact: 01/09/2023
	Data Release Frequency: Quarterly

NPL Site Boundaries

Sources:

EPA's Environmental Photographic Interpretation Center (EPIC)
Telephone: 202-564-7333

EPA Region 1
Telephone 617-918-1143

EPA Region 6
Telephone: 214-655-6659

EPA Region 3
Telephone 215-814-5418

EPA Region 7
Telephone: 913-551-7247

EPA Region 4
Telephone 404-562-8033

EPA Region 8
Telephone: 303-312-6774

EPA Region 5
Telephone 312-886-6686

EPA Region 9
Telephone: 415-947-4246

EPA Region 10
Telephone 206-553-8665

Proposed NPL: Proposed National Priority List Sites

A site that has been proposed for listing on the National Priorities List through the issuance of a proposed rule in the Federal Register. EPA then accepts public comments on the site, responds to the comments, and places on the NPL those sites that continue to meet the requirements for listing.

Date of Government Version: 10/27/2022	Source: EPA
Date Data Arrived at EDR: 11/01/2022	Telephone: N/A
Date Made Active in Reports: 11/15/2022	Last EDR Contact: 12/01/2022
Number of Days to Update: 14	Next Scheduled EDR Contact: 01/09/2023
	Data Release Frequency: Quarterly

NPL LIENS: Federal Superfund Liens

Federal Superfund Liens. Under the authority granted the USEPA by CERCLA of 1980, the USEPA has the authority to file liens against real property in order to recover remedial action expenditures or when the property owner received notification of potential liability. USEPA compiles a listing of filed notices of Superfund Liens.

GOVERNMENT RECORDS SEARCHED / DATA CURRENCY TRACKING

Date of Government Version: 10/15/1991
Date Data Arrived at EDR: 02/02/1994
Date Made Active in Reports: 03/30/1994
Number of Days to Update: 56

Source: EPA
Telephone: 202-564-4267
Last EDR Contact: 08/15/2011
Next Scheduled EDR Contact: 11/28/2011
Data Release Frequency: No Update Planned

Lists of Federal Delisted NPL sites

Delisted NPL: National Priority List Deletions

The National Oil and Hazardous Substances Pollution Contingency Plan (NCP) establishes the criteria that the EPA uses to delete sites from the NPL. In accordance with 40 CFR 300.425.(e), sites may be deleted from the NPL where no further response is appropriate.

Date of Government Version: 10/27/2022
Date Data Arrived at EDR: 11/01/2022
Date Made Active in Reports: 11/15/2022
Number of Days to Update: 14

Source: EPA
Telephone: N/A
Last EDR Contact: 12/01/2022
Next Scheduled EDR Contact: 01/09/2023
Data Release Frequency: Quarterly

Lists of Federal sites subject to CERCLA removals and CERCLA orders

FEDERAL FACILITY: Federal Facility Site Information listing

A listing of National Priority List (NPL) and Base Realignment and Closure (BRAC) sites found in the Comprehensive Environmental Response, Compensation and Liability Information System (CERCLIS) Database where EPA Federal Facilities Restoration and Reuse Office is involved in cleanup activities.

Date of Government Version: 05/25/2021
Date Data Arrived at EDR: 06/24/2021
Date Made Active in Reports: 09/20/2021
Number of Days to Update: 88

Source: Environmental Protection Agency
Telephone: 703-603-8704
Last EDR Contact: 09/06/2022
Next Scheduled EDR Contact: 01/10/2023
Data Release Frequency: Varies

SEMS: Superfund Enterprise Management System

SEMS (Superfund Enterprise Management System) tracks hazardous waste sites, potentially hazardous waste sites, and remedial activities performed in support of EPA's Superfund Program across the United States. The list was formerly known as CERCLIS, renamed to SEMS by the EPA in 2015. The list contains data on potentially hazardous waste sites that have been reported to the USEPA by states, municipalities, private companies and private persons, pursuant to Section 103 of the Comprehensive Environmental Response, Compensation, and Liability Act (CERCLA). This dataset also contains sites which are either proposed to or on the National Priorities List (NPL) and the sites which are in the screening and assessment phase for possible inclusion on the NPL.

Date of Government Version: 10/27/2022
Date Data Arrived at EDR: 11/01/2022
Date Made Active in Reports: 11/15/2022
Number of Days to Update: 14

Source: EPA
Telephone: 800-424-9346
Last EDR Contact: 12/01/2022
Next Scheduled EDR Contact: 01/23/2023
Data Release Frequency: Quarterly

Lists of Federal CERCLA sites with NFRAP

SEMS-ARCHIVE: Superfund Enterprise Management System Archive

GOVERNMENT RECORDS SEARCHED / DATA CURRENCY TRACKING

SEMS-ARCHIVE (Superfund Enterprise Management System Archive) tracks sites that have no further interest under the Federal Superfund Program based on available information. The list was formerly known as the CERCLIS-NFRAP, renamed to SEMS ARCHIVE by the EPA in 2015. EPA may perform a minimal level of assessment work at a site while it is archived if site conditions change and/or new information becomes available. Archived sites have been removed and archived from the inventory of SEMS sites. Archived status indicates that, to the best of EPA's knowledge, assessment at a site has been completed and that EPA has determined no further steps will be taken to list the site on the National Priorities List (NPL), unless information indicates this decision was not appropriate or other considerations require a recommendation for listing at a later time. The decision does not necessarily mean that there is no hazard associated with a given site; it only means that, based upon available information, the location is not judged to be potential NPL site.

Date of Government Version: 10/27/2022	Source: EPA
Date Data Arrived at EDR: 11/01/2022	Telephone: 800-424-9346
Date Made Active in Reports: 11/15/2022	Last EDR Contact: 12/01/2022
Number of Days to Update: 14	Next Scheduled EDR Contact: 01/23/2023
	Data Release Frequency: Quarterly

Lists of Federal RCRA facilities undergoing Corrective Action

CORRACTS: Corrective Action Report

CORRACTS identifies hazardous waste handlers with RCRA corrective action activity.

Date of Government Version: 06/20/2022	Source: EPA
Date Data Arrived at EDR: 06/21/2022	Telephone: 800-424-9346
Date Made Active in Reports: 06/28/2022	Last EDR Contact: 11/21/2022
Number of Days to Update: 7	Next Scheduled EDR Contact: 01/02/2023
	Data Release Frequency: Quarterly

Lists of Federal RCRA TSD facilities

RCRA-TSDF: RCRA - Treatment, Storage and Disposal

RCRAInfo is EPA's comprehensive information system, providing access to data supporting the Resource Conservation and Recovery Act (RCRA) of 1976 and the Hazardous and Solid Waste Amendments (HSWA) of 1984. The database includes selective information on sites which generate, transport, store, treat and/or dispose of hazardous waste as defined by the Resource Conservation and Recovery Act (RCRA). Transporters are individuals or entities that move hazardous waste from the generator offsite to a facility that can recycle, treat, store, or dispose of the waste. TSDFs treat, store, or dispose of the waste.

Date of Government Version: 06/20/2022	Source: Environmental Protection Agency
Date Data Arrived at EDR: 06/21/2022	Telephone: (415) 495-8895
Date Made Active in Reports: 06/28/2022	Last EDR Contact: 11/21/2022
Number of Days to Update: 7	Next Scheduled EDR Contact: 01/02/2023
	Data Release Frequency: Quarterly

Lists of Federal RCRA generators

RCRA-LQG: RCRA - Large Quantity Generators

RCRAInfo is EPA's comprehensive information system, providing access to data supporting the Resource Conservation and Recovery Act (RCRA) of 1976 and the Hazardous and Solid Waste Amendments (HSWA) of 1984. The database includes selective information on sites which generate, transport, store, treat and/or dispose of hazardous waste as defined by the Resource Conservation and Recovery Act (RCRA). Large quantity generators (LQGs) generate over 1,000 kilograms (kg) of hazardous waste, or over 1 kg of acutely hazardous waste per month.

Date of Government Version: 06/20/2022	Source: Environmental Protection Agency
Date Data Arrived at EDR: 06/21/2022	Telephone: (415) 495-8895
Date Made Active in Reports: 06/28/2022	Last EDR Contact: 11/21/2022
Number of Days to Update: 7	Next Scheduled EDR Contact: 01/02/2023
	Data Release Frequency: Quarterly

GOVERNMENT RECORDS SEARCHED / DATA CURRENCY TRACKING

RCRA-SQG: RCRA - Small Quantity Generators

RCRAInfo is EPA's comprehensive information system, providing access to data supporting the Resource Conservation and Recovery Act (RCRA) of 1976 and the Hazardous and Solid Waste Amendments (HSWA) of 1984. The database includes selective information on sites which generate, transport, store, treat and/or dispose of hazardous waste as defined by the Resource Conservation and Recovery Act (RCRA). Small quantity generators (SQGs) generate between 100 kg and 1,000 kg of hazardous waste per month.

Date of Government Version: 06/20/2022	Source: Environmental Protection Agency
Date Data Arrived at EDR: 06/21/2022	Telephone: (415) 495-8895
Date Made Active in Reports: 06/28/2022	Last EDR Contact: 11/21/2022
Number of Days to Update: 7	Next Scheduled EDR Contact: 01/02/2023
	Data Release Frequency: Quarterly

RCRA-VSQG: RCRA - Very Small Quantity Generators (Formerly Conditionally Exempt Small Quantity Generators)

RCRAInfo is EPA's comprehensive information system, providing access to data supporting the Resource Conservation and Recovery Act (RCRA) of 1976 and the Hazardous and Solid Waste Amendments (HSWA) of 1984. The database includes selective information on sites which generate, transport, store, treat and/or dispose of hazardous waste as defined by the Resource Conservation and Recovery Act (RCRA). Very small quantity generators (VSQGs) generate less than 100 kg of hazardous waste, or less than 1 kg of acutely hazardous waste per month.

Date of Government Version: 06/20/2022	Source: Environmental Protection Agency
Date Data Arrived at EDR: 06/21/2022	Telephone: (415) 495-8895
Date Made Active in Reports: 06/28/2022	Last EDR Contact: 11/21/2022
Number of Days to Update: 7	Next Scheduled EDR Contact: 01/02/2023
	Data Release Frequency: Quarterly

Federal institutional controls / engineering controls registries

LUCIS: Land Use Control Information System

LUCIS contains records of land use control information pertaining to the former Navy Base Realignment and Closure properties.

Date of Government Version: 08/16/2022	Source: Department of the Navy
Date Data Arrived at EDR: 08/22/2022	Telephone: 843-820-7326
Date Made Active in Reports: 10/24/2022	Last EDR Contact: 11/01/2022
Number of Days to Update: 63	Next Scheduled EDR Contact: 02/20/2023
	Data Release Frequency: Varies

US ENG CONTROLS: Engineering Controls Sites List

A listing of sites with engineering controls in place. Engineering controls include various forms of caps, building foundations, liners, and treatment methods to create pathway elimination for regulated substances to enter environmental media or effect human health.

Date of Government Version: 08/15/2022	Source: Environmental Protection Agency
Date Data Arrived at EDR: 08/17/2022	Telephone: 703-603-0695
Date Made Active in Reports: 10/24/2022	Last EDR Contact: 11/16/2022
Number of Days to Update: 68	Next Scheduled EDR Contact: 03/06/2023
	Data Release Frequency: Varies

US INST CONTROLS: Institutional Controls Sites List

A listing of sites with institutional controls in place. Institutional controls include administrative measures, such as groundwater use restrictions, construction restrictions, property use restrictions, and post remediation care requirements intended to prevent exposure to contaminants remaining on site. Deed restrictions are generally required as part of the institutional controls.

Date of Government Version: 08/15/2022	Source: Environmental Protection Agency
Date Data Arrived at EDR: 08/17/2022	Telephone: 703-603-0695
Date Made Active in Reports: 10/24/2022	Last EDR Contact: 11/16/2022
Number of Days to Update: 68	Next Scheduled EDR Contact: 03/06/2023
	Data Release Frequency: Varies

GOVERNMENT RECORDS SEARCHED / DATA CURRENCY TRACKING

Federal ERNS list

ERNS: Emergency Response Notification System

Emergency Response Notification System. ERNS records and stores information on reported releases of oil and hazardous substances.

Date of Government Version: 06/14/2022	Source: National Response Center, United States Coast Guard
Date Data Arrived at EDR: 06/15/2022	Telephone: 202-267-2180
Date Made Active in Reports: 06/21/2022	Last EDR Contact: 09/20/2022
Number of Days to Update: 6	Next Scheduled EDR Contact: 01/02/2023
	Data Release Frequency: Quarterly

Lists of state- and tribal hazardous waste facilities

SHWS: Sites Database

A listing of correction action sites.

Date of Government Version: 09/12/2022	Source: Department of Conservation and Natural Resources
Date Data Arrived at EDR: 09/12/2022	Telephone: 775-687-5872
Date Made Active in Reports: 12/01/2022	Last EDR Contact: 09/12/2022
Number of Days to Update: 80	Next Scheduled EDR Contact: 12/26/2022
	Data Release Frequency: Semi-Annually

Lists of state and tribal landfills and solid waste disposal facilities

SWF/LF: Landfill List

Solid Waste Facilities/Landfill Sites. SWF/LF type records typically contain an inventory of solid waste disposal facilities or landfills in a particular state. Depending on the state, these may be active or inactive facilities or open dumps that failed to meet RCRA Subtitle D Section 4004 criteria for solid waste landfills or disposal sites.

Date of Government Version: 08/22/2022	Source: Department of Conservation and Natural Resources
Date Data Arrived at EDR: 08/22/2022	Telephone: 775-687-5872
Date Made Active in Reports: 11/09/2022	Last EDR Contact: 11/17/2022
Number of Days to Update: 79	Next Scheduled EDR Contact: 03/06/2023
	Data Release Frequency: Quarterly

Lists of state and tribal leaking storage tanks

LUST: Sites Database

Leaking Underground Storage Tank Incident Reports. LUST records contain an inventory of reported leaking underground storage tank incidents. Not all states maintain these records, and the information stored varies by state.

Date of Government Version: 09/12/2022	Source: Department of Conservation and Natural Resources
Date Data Arrived at EDR: 09/12/2022	Telephone: 775-687-5872
Date Made Active in Reports: 12/01/2022	Last EDR Contact: 09/12/2022
Number of Days to Update: 80	Next Scheduled EDR Contact: 12/26/2022
	Data Release Frequency: Semi-Annually

INDIAN LUST R4: Leaking Underground Storage Tanks on Indian Land

LUSTs on Indian land in Florida, Mississippi and North Carolina.

Date of Government Version: 06/02/2022	Source: EPA Region 4
Date Data Arrived at EDR: 06/13/2022	Telephone: 404-562-8677
Date Made Active in Reports: 08/31/2022	Last EDR Contact: 10/17/2022
Number of Days to Update: 79	Next Scheduled EDR Contact: 01/30/2023
	Data Release Frequency: Varies

INDIAN LUST R7: Leaking Underground Storage Tanks on Indian Land

LUSTs on Indian land in Iowa, Kansas, and Nebraska

GOVERNMENT RECORDS SEARCHED / DATA CURRENCY TRACKING

Date of Government Version: 04/14/2022 Source: EPA Region 7
Date Data Arrived at EDR: 06/13/2022 Telephone: 913-551-7003
Date Made Active in Reports: 08/16/2022 Last EDR Contact: 10/17/2022
Number of Days to Update: 64 Next Scheduled EDR Contact: 01/30/2023
Data Release Frequency: Varies

INDIAN LUST R8: Leaking Underground Storage Tanks on Indian Land
LUSTs on Indian land in Colorado, Montana, North Dakota, South Dakota, Utah and Wyoming.

Date of Government Version: 04/20/2022 Source: EPA Region 8
Date Data Arrived at EDR: 06/13/2022 Telephone: 303-312-6271
Date Made Active in Reports: 08/16/2022 Last EDR Contact: 10/17/2022
Number of Days to Update: 64 Next Scheduled EDR Contact: 01/30/2023
Data Release Frequency: Varies

INDIAN LUST R9: Leaking Underground Storage Tanks on Indian Land
LUSTs on Indian land in Arizona, California, New Mexico and Nevada

Date of Government Version: 04/08/2022 Source: Environmental Protection Agency
Date Data Arrived at EDR: 06/13/2022 Telephone: 415-972-3372
Date Made Active in Reports: 08/16/2022 Last EDR Contact: 10/17/2022
Number of Days to Update: 64 Next Scheduled EDR Contact: 01/30/2023
Data Release Frequency: Varies

INDIAN LUST R10: Leaking Underground Storage Tanks on Indian Land
LUSTs on Indian land in Alaska, Idaho, Oregon and Washington.

Date of Government Version: 04/20/2022 Source: EPA Region 10
Date Data Arrived at EDR: 06/13/2022 Telephone: 206-553-2857
Date Made Active in Reports: 08/16/2022 Last EDR Contact: 10/17/2022
Number of Days to Update: 64 Next Scheduled EDR Contact: 01/30/2023
Data Release Frequency: Varies

INDIAN LUST R5: Leaking Underground Storage Tanks on Indian Land
Leaking underground storage tanks located on Indian Land in Michigan, Minnesota and Wisconsin.

Date of Government Version: 04/11/2022 Source: EPA, Region 5
Date Data Arrived at EDR: 06/13/2022 Telephone: 312-886-7439
Date Made Active in Reports: 08/16/2022 Last EDR Contact: 10/17/2022
Number of Days to Update: 64 Next Scheduled EDR Contact: 01/30/2023
Data Release Frequency: Varies

INDIAN LUST R6: Leaking Underground Storage Tanks on Indian Land
LUSTs on Indian land in New Mexico and Oklahoma.

Date of Government Version: 04/28/2022 Source: EPA Region 6
Date Data Arrived at EDR: 06/13/2022 Telephone: 214-665-6597
Date Made Active in Reports: 08/16/2022 Last EDR Contact: 10/17/2022
Number of Days to Update: 64 Next Scheduled EDR Contact: 01/30/2023
Data Release Frequency: Varies

INDIAN LUST R1: Leaking Underground Storage Tanks on Indian Land
A listing of leaking underground storage tank locations on Indian Land.

Date of Government Version: 04/28/2021 Source: EPA Region 1
Date Data Arrived at EDR: 06/11/2021 Telephone: 617-918-1313
Date Made Active in Reports: 09/07/2021 Last EDR Contact: 10/17/2022
Number of Days to Update: 88 Next Scheduled EDR Contact: 01/30/2023
Data Release Frequency: Varies

Lists of state and tribal registered storage tanks

GOVERNMENT RECORDS SEARCHED / DATA CURRENCY TRACKING

FEMA UST: Underground Storage Tank Listing

A listing of all FEMA owned underground storage tanks.

Date of Government Version: 10/14/2021	Source: FEMA
Date Data Arrived at EDR: 11/05/2021	Telephone: 202-646-5797
Date Made Active in Reports: 02/01/2022	Last EDR Contact: 09/27/2022
Number of Days to Update: 88	Next Scheduled EDR Contact: 01/16/2023
	Data Release Frequency: Varies

UST: Underground Storage Tank List

Registered Underground Storage Tanks. UST's are regulated under Subtitle I of the Resource Conservation and Recovery Act (RCRA) and must be registered with the state department responsible for administering the UST program. Available information varies by state program.

Date of Government Version: 09/12/2022	Source: Department of Conservation and Natural Resources
Date Data Arrived at EDR: 09/12/2022	Telephone: 775-687-5872
Date Made Active in Reports: 11/30/2022	Last EDR Contact: 09/12/2022
Number of Days to Update: 79	Next Scheduled EDR Contact: 12/26/2022
	Data Release Frequency: Semi-Annually

AST: Aboveground Storage Tank List

Registered Aboveground Storage Tanks.

Date of Government Version: 01/25/2018	Source: Department of Conservation and Natural Resources
Date Data Arrived at EDR: 03/21/2018	Telephone: 775-687-5872
Date Made Active in Reports: 04/23/2018	Last EDR Contact: 09/12/2022
Number of Days to Update: 33	Next Scheduled EDR Contact: 12/26/2022
	Data Release Frequency: Semi-Annually

INDIAN UST R6: Underground Storage Tanks on Indian Land

The Indian Underground Storage Tank (UST) database provides information about underground storage tanks on Indian land in EPA Region 6 (Louisiana, Arkansas, Oklahoma, New Mexico, Texas and 65 Tribes).

Date of Government Version: 04/28/2022	Source: EPA Region 6
Date Data Arrived at EDR: 06/13/2022	Telephone: 214-665-7591
Date Made Active in Reports: 08/16/2022	Last EDR Contact: 10/17/2022
Number of Days to Update: 64	Next Scheduled EDR Contact: 01/30/2023
	Data Release Frequency: Varies

INDIAN UST R8: Underground Storage Tanks on Indian Land

The Indian Underground Storage Tank (UST) database provides information about underground storage tanks on Indian land in EPA Region 8 (Colorado, Montana, North Dakota, South Dakota, Utah, Wyoming and 27 Tribal Nations).

Date of Government Version: 04/20/2022	Source: EPA Region 8
Date Data Arrived at EDR: 06/13/2022	Telephone: 303-312-6137
Date Made Active in Reports: 08/16/2022	Last EDR Contact: 10/17/2022
Number of Days to Update: 64	Next Scheduled EDR Contact: 01/30/2023
	Data Release Frequency: Varies

INDIAN UST R9: Underground Storage Tanks on Indian Land

The Indian Underground Storage Tank (UST) database provides information about underground storage tanks on Indian land in EPA Region 9 (Arizona, California, Hawaii, Nevada, the Pacific Islands, and Tribal Nations).

Date of Government Version: 04/08/2022	Source: EPA Region 9
Date Data Arrived at EDR: 06/13/2022	Telephone: 415-972-3368
Date Made Active in Reports: 08/16/2022	Last EDR Contact: 10/17/2022
Number of Days to Update: 64	Next Scheduled EDR Contact: 01/30/2023
	Data Release Frequency: Varies

GOVERNMENT RECORDS SEARCHED / DATA CURRENCY TRACKING

INDIAN UST R4: Underground Storage Tanks on Indian Land

The Indian Underground Storage Tank (UST) database provides information about underground storage tanks on Indian land in EPA Region 4 (Alabama, Florida, Georgia, Kentucky, Mississippi, North Carolina, South Carolina, Tennessee and Tribal Nations)

Date of Government Version: 06/02/2022	Source: EPA Region 4
Date Data Arrived at EDR: 06/13/2022	Telephone: 404-562-9424
Date Made Active in Reports: 08/31/2022	Last EDR Contact: 10/17/2022
Number of Days to Update: 79	Next Scheduled EDR Contact: 01/30/2023
	Data Release Frequency: Varies

INDIAN UST R5: Underground Storage Tanks on Indian Land

The Indian Underground Storage Tank (UST) database provides information about underground storage tanks on Indian land in EPA Region 5 (Michigan, Minnesota and Wisconsin and Tribal Nations).

Date of Government Version: 04/11/2022	Source: EPA Region 5
Date Data Arrived at EDR: 06/13/2022	Telephone: 312-886-6136
Date Made Active in Reports: 08/16/2022	Last EDR Contact: 10/17/2022
Number of Days to Update: 64	Next Scheduled EDR Contact: 01/30/2023
	Data Release Frequency: Varies

INDIAN UST R1: Underground Storage Tanks on Indian Land

The Indian Underground Storage Tank (UST) database provides information about underground storage tanks on Indian land in EPA Region 1 (Connecticut, Maine, Massachusetts, New Hampshire, Rhode Island, Vermont and ten Tribal Nations).

Date of Government Version: 04/07/2022	Source: EPA, Region 1
Date Data Arrived at EDR: 06/13/2022	Telephone: 617-918-1313
Date Made Active in Reports: 08/16/2022	Last EDR Contact: 10/17/2022
Number of Days to Update: 64	Next Scheduled EDR Contact: 01/30/2023
	Data Release Frequency: Varies

INDIAN UST R10: Underground Storage Tanks on Indian Land

The Indian Underground Storage Tank (UST) database provides information about underground storage tanks on Indian land in EPA Region 10 (Alaska, Idaho, Oregon, Washington, and Tribal Nations).

Date of Government Version: 04/20/2022	Source: EPA Region 10
Date Data Arrived at EDR: 06/13/2022	Telephone: 206-553-2857
Date Made Active in Reports: 08/16/2022	Last EDR Contact: 10/17/2022
Number of Days to Update: 64	Next Scheduled EDR Contact: 01/30/2023
	Data Release Frequency: Varies

INDIAN UST R7: Underground Storage Tanks on Indian Land

The Indian Underground Storage Tank (UST) database provides information about underground storage tanks on Indian land in EPA Region 7 (Iowa, Kansas, Missouri, Nebraska, and 9 Tribal Nations).

Date of Government Version: 04/14/2022	Source: EPA Region 7
Date Data Arrived at EDR: 06/13/2022	Telephone: 913-551-7003
Date Made Active in Reports: 08/16/2022	Last EDR Contact: 10/17/2022
Number of Days to Update: 64	Next Scheduled EDR Contact: 01/30/2023
	Data Release Frequency: Varies

Lists of state and tribal voluntary cleanup sites

VCP: Voluntary Cleanup Program Sites

The Voluntary Cleanup Program provides relief from liability to owners who undertake cleanups of contaminated properties under the oversight of the Nevada Division of Environmental Protection.

Date of Government Version: 09/12/2022	Source: Department of Conservation & Natural Resources
Date Data Arrived at EDR: 09/13/2022	Telephone: 775-687-9381
Date Made Active in Reports: 12/01/2022	Last EDR Contact: 09/13/2022
Number of Days to Update: 79	Next Scheduled EDR Contact: 12/26/2022
	Data Release Frequency: Semi-Annually

GOVERNMENT RECORDS SEARCHED / DATA CURRENCY TRACKING

INDIAN VCP R1: Voluntary Cleanup Priority Listing

A listing of voluntary cleanup priority sites located on Indian Land located in Region 1.

Date of Government Version: 07/27/2015	Source: EPA, Region 1
Date Data Arrived at EDR: 09/29/2015	Telephone: 617-918-1102
Date Made Active in Reports: 02/18/2016	Last EDR Contact: 09/13/2022
Number of Days to Update: 142	Next Scheduled EDR Contact: 01/02/2023
	Data Release Frequency: Varies

INDIAN VCP R7: Voluntary Cleanup Priority Listing

A listing of voluntary cleanup priority sites located on Indian Land located in Region 7.

Date of Government Version: 03/20/2008	Source: EPA, Region 7
Date Data Arrived at EDR: 04/22/2008	Telephone: 913-551-7365
Date Made Active in Reports: 05/19/2008	Last EDR Contact: 07/08/2021
Number of Days to Update: 27	Next Scheduled EDR Contact: 07/20/2009
	Data Release Frequency: Varies

Lists of state and tribal brownfield sites

BROWNFIELDS: Project Tracking Database

Brownfields sites included in the Project Tracking Database. The term "brownfields" is used to describe abandoned, idled, or underused industrial or commercial properties taken out of productive use because of real or perceived risks from environmental contamination. The State of Nevada has initiated Brownfields, a land-recycling program, to provide an opportunity to redevelop these undesirable properties and revitalize communities.

Date of Government Version: 09/12/2022	Source: Division of Environmental Protection
Date Data Arrived at EDR: 09/12/2022	Telephone: 775-687-9384
Date Made Active in Reports: 12/01/2022	Last EDR Contact: 09/12/2022
Number of Days to Update: 80	Next Scheduled EDR Contact: 12/26/2022
	Data Release Frequency: Semi-Annually

ADDITIONAL ENVIRONMENTAL RECORDS

Local Brownfield lists

US BROWNFIELDS: A Listing of Brownfields Sites

Brownfields are real property, the expansion, redevelopment, or reuse of which may be complicated by the presence or potential presence of a hazardous substance, pollutant, or contaminant. Cleaning up and reinvesting in these properties takes development pressures off of undeveloped, open land, and both improves and protects the environment. Assessment, Cleanup and Redevelopment Exchange System (ACRES) stores information reported by EPA Brownfields grant recipients on brownfields properties assessed or cleaned up with grant funding as well as information on Targeted Brownfields Assessments performed by EPA Regions. A listing of ACRES Brownfield sites is obtained from Cleanups in My Community. Cleanups in My Community provides information on Brownfields properties for which information is reported back to EPA, as well as areas served by Brownfields grant programs.

Date of Government Version: 02/23/2022	Source: Environmental Protection Agency
Date Data Arrived at EDR: 03/10/2022	Telephone: 202-566-2777
Date Made Active in Reports: 03/10/2022	Last EDR Contact: 09/09/2022
Number of Days to Update: 0	Next Scheduled EDR Contact: 12/26/2022
	Data Release Frequency: Semi-Annually

Local Lists of Landfill / Solid Waste Disposal Sites

SWRCY: Recycling Information Listing

A listing of recycling facilities in Nevada.

Date of Government Version: 08/10/2022	Source: Department of Environmental Protection
Date Data Arrived at EDR: 08/10/2022	Telephone: 775-687-9463
Date Made Active in Reports: 10/28/2022	Last EDR Contact: 11/02/2022
Number of Days to Update: 79	Next Scheduled EDR Contact: 02/20/2023
	Data Release Frequency: Varies

GOVERNMENT RECORDS SEARCHED / DATA CURRENCY TRACKING

INDIAN ODI: Report on the Status of Open Dumps on Indian Lands

Location of open dumps on Indian land.

Date of Government Version: 12/31/1998
Date Data Arrived at EDR: 12/03/2007
Date Made Active in Reports: 01/24/2008
Number of Days to Update: 52

Source: Environmental Protection Agency
Telephone: 703-308-8245
Last EDR Contact: 10/20/2022
Next Scheduled EDR Contact: 02/06/2023
Data Release Frequency: Varies

DEBRIS REGION 9: Torres Martinez Reservation Illegal Dump Site Locations

A listing of illegal dump sites location on the Torres Martinez Indian Reservation located in eastern Riverside County and northern Imperial County, California.

Date of Government Version: 01/12/2009
Date Data Arrived at EDR: 05/07/2009
Date Made Active in Reports: 09/21/2009
Number of Days to Update: 137

Source: EPA, Region 9
Telephone: 415-947-4219
Last EDR Contact: 10/11/2022
Next Scheduled EDR Contact: 01/30/2023
Data Release Frequency: No Update Planned

ODI: Open Dump Inventory

An open dump is defined as a disposal facility that does not comply with one or more of the Part 257 or Part 258 Subtitle D Criteria.

Date of Government Version: 06/30/1985
Date Data Arrived at EDR: 08/09/2004
Date Made Active in Reports: 09/17/2004
Number of Days to Update: 39

Source: Environmental Protection Agency
Telephone: 800-424-9346
Last EDR Contact: 06/09/2004
Next Scheduled EDR Contact: N/A
Data Release Frequency: No Update Planned

IHS OPEN DUMPS: Open Dumps on Indian Land

A listing of all open dumps located on Indian Land in the United States.

Date of Government Version: 04/01/2014
Date Data Arrived at EDR: 08/06/2014
Date Made Active in Reports: 01/29/2015
Number of Days to Update: 176

Source: Department of Health & Human Services, Indian Health Service
Telephone: 301-443-1452
Last EDR Contact: 10/28/2022
Next Scheduled EDR Contact: 02/06/2023
Data Release Frequency: Varies

Local Lists of Hazardous waste / Contaminated Sites

US HIST CDL: National Clandestine Laboratory Register

A listing of clandestine drug lab locations that have been removed from the DEAs National Clandestine Laboratory Register.

Date of Government Version: 07/29/2022
Date Data Arrived at EDR: 08/18/2022
Date Made Active in Reports: 10/24/2022
Number of Days to Update: 67

Source: Drug Enforcement Administration
Telephone: 202-307-1000
Last EDR Contact: 11/16/2022
Next Scheduled EDR Contact: 03/06/2023
Data Release Frequency: No Update Planned

US CDL: Clandestine Drug Labs

A listing of clandestine drug lab locations. The U.S. Department of Justice ("the Department") provides this web site as a public service. It contains addresses of some locations where law enforcement agencies reported they found chemicals or other items that indicated the presence of either clandestine drug laboratories or dumpsites. In most cases, the source of the entries is not the Department, and the Department has not verified the entry and does not guarantee its accuracy. Members of the public must verify the accuracy of all entries by, for example, contacting local law enforcement and local health departments.

Date of Government Version: 07/29/2022
Date Data Arrived at EDR: 08/18/2022
Date Made Active in Reports: 10/24/2022
Number of Days to Update: 67

Source: Drug Enforcement Administration
Telephone: 202-307-1000
Last EDR Contact: 11/16/2022
Next Scheduled EDR Contact: 03/06/2023
Data Release Frequency: Quarterly

GOVERNMENT RECORDS SEARCHED / DATA CURRENCY TRACKING

Local Land Records

LIENS 2: CERCLA Lien Information

A Federal CERCLA ('Superfund') lien can exist by operation of law at any site or property at which EPA has spent Superfund monies. These monies are spent to investigate and address releases and threatened releases of contamination. CERCLIS provides information as to the identity of these sites and properties.

Date of Government Version: 10/27/2022	Source: Environmental Protection Agency
Date Data Arrived at EDR: 11/01/2022	Telephone: 202-564-6023
Date Made Active in Reports: 11/15/2022	Last EDR Contact: 12/01/2022
Number of Days to Update: 14	Next Scheduled EDR Contact: 01/09/2023
	Data Release Frequency: Semi-Annually

Records of Emergency Release Reports

HMIRS: Hazardous Materials Information Reporting System

Hazardous Materials Incident Report System. HMIRS contains hazardous material spill incidents reported to DOT.

Date of Government Version: 09/19/2022	Source: U.S. Department of Transportation
Date Data Arrived at EDR: 09/19/2022	Telephone: 202-366-4555
Date Made Active in Reports: 09/30/2022	Last EDR Contact: 09/19/2022
Number of Days to Update: 11	Next Scheduled EDR Contact: 01/02/2023
	Data Release Frequency: Quarterly

Other Ascertainable Records

RCRA NonGen / NLR: RCRA - Non Generators / No Longer Regulated

RCRAInfo is EPA's comprehensive information system, providing access to data supporting the Resource Conservation and Recovery Act (RCRA) of 1976 and the Hazardous and Solid Waste Amendments (HSWA) of 1984. The database includes selective information on sites which generate, transport, store, treat and/or dispose of hazardous waste as defined by the Resource Conservation and Recovery Act (RCRA). Non-Generators do not presently generate hazardous waste.

Date of Government Version: 06/20/2022	Source: Environmental Protection Agency
Date Data Arrived at EDR: 06/21/2022	Telephone: (415) 495-8895
Date Made Active in Reports: 06/28/2022	Last EDR Contact: 11/21/2022
Number of Days to Update: 7	Next Scheduled EDR Contact: 01/02/2023
	Data Release Frequency: Quarterly

FUDS: Formerly Used Defense Sites

The listing includes locations of Formerly Used Defense Sites properties where the US Army Corps of Engineers is actively working or will take necessary cleanup actions.

Date of Government Version: 08/11/2022	Source: U.S. Army Corps of Engineers
Date Data Arrived at EDR: 08/11/2022	Telephone: 202-528-4285
Date Made Active in Reports: 09/30/2022	Last EDR Contact: 11/10/2022
Number of Days to Update: 50	Next Scheduled EDR Contact: 02/27/2023
	Data Release Frequency: Varies

DOD: Department of Defense Sites

This data set consists of federally owned or administered lands, administered by the Department of Defense, that have any area equal to or greater than 640 acres of the United States, Puerto Rico, and the U.S. Virgin Islands.

Date of Government Version: 06/07/2021	Source: USGS
Date Data Arrived at EDR: 07/13/2021	Telephone: 888-275-8747
Date Made Active in Reports: 03/09/2022	Last EDR Contact: 10/13/2022
Number of Days to Update: 239	Next Scheduled EDR Contact: 01/23/2023
	Data Release Frequency: Varies

GOVERNMENT RECORDS SEARCHED / DATA CURRENCY TRACKING

FEDLAND: Federal and Indian Lands

Federally and Indian administrated lands of the United States. Lands included are administrated by: Army Corps of Engineers, Bureau of Reclamation, National Wild and Scenic River, National Wildlife Refuge, Public Domain Land, Wilderness, Wilderness Study Area, Wildlife Management Area, Bureau of Indian Affairs, Bureau of Land Management, Department of Justice, Forest Service, Fish and Wildlife Service, National Park Service.

Date of Government Version: 04/02/2018	Source: U.S. Geological Survey
Date Data Arrived at EDR: 04/11/2018	Telephone: 888-275-8747
Date Made Active in Reports: 11/06/2019	Last EDR Contact: 10/03/2022
Number of Days to Update: 574	Next Scheduled EDR Contact: 01/16/2023
	Data Release Frequency: N/A

SCRD DRYCLEANERS: State Coalition for Remediation of Drycleaners Listing

The State Coalition for Remediation of Drycleaners was established in 1998, with support from the U.S. EPA Office of Superfund Remediation and Technology Innovation. It is comprised of representatives of states with established drycleaner remediation programs. Currently the member states are Alabama, Connecticut, Florida, Illinois, Kansas, Minnesota, Missouri, North Carolina, Oregon, South Carolina, Tennessee, Texas, and Wisconsin.

Date of Government Version: 01/01/2017	Source: Environmental Protection Agency
Date Data Arrived at EDR: 02/03/2017	Telephone: 615-532-8599
Date Made Active in Reports: 04/07/2017	Last EDR Contact: 11/03/2022
Number of Days to Update: 63	Next Scheduled EDR Contact: 02/20/2023
	Data Release Frequency: Varies

US FIN ASSUR: Financial Assurance Information

All owners and operators of facilities that treat, store, or dispose of hazardous waste are required to provide proof that they will have sufficient funds to pay for the clean up, closure, and post-closure care of their facilities.

Date of Government Version: 06/20/2022	Source: Environmental Protection Agency
Date Data Arrived at EDR: 06/21/2022	Telephone: 202-566-1917
Date Made Active in Reports: 08/31/2022	Last EDR Contact: 09/20/2022
Number of Days to Update: 71	Next Scheduled EDR Contact: 01/02/2023
	Data Release Frequency: Quarterly

EPA WATCH LIST: EPA WATCH LIST

EPA maintains a "Watch List" to facilitate dialogue between EPA, state and local environmental agencies on enforcement matters relating to facilities with alleged violations identified as either significant or high priority. Being on the Watch List does not mean that the facility has actually violated the law only that an investigation by EPA or a state or local environmental agency has led those organizations to allege that an unproven violation has in fact occurred. Being on the Watch List does not represent a higher level of concern regarding the alleged violations that were detected, but instead indicates cases requiring additional dialogue between EPA, state and local agencies - primarily because of the length of time the alleged violation has gone unaddressed or unresolved.

Date of Government Version: 08/30/2013	Source: Environmental Protection Agency
Date Data Arrived at EDR: 03/21/2014	Telephone: 617-520-3000
Date Made Active in Reports: 06/17/2014	Last EDR Contact: 10/28/2022
Number of Days to Update: 88	Next Scheduled EDR Contact: 02/16/2023
	Data Release Frequency: Quarterly

2020 COR ACTION: 2020 Corrective Action Program List

The EPA has set ambitious goals for the RCRA Corrective Action program by creating the 2020 Corrective Action Universe. This RCRA cleanup baseline includes facilities expected to need corrective action. The 2020 universe contains a wide variety of sites. Some properties are heavily contaminated while others were contaminated but have since been cleaned up. Still others have not been fully investigated yet, and may require little or no remediation. Inclusion in the 2020 Universe does not necessarily imply failure on the part of a facility to meet its RCRA obligations.

Date of Government Version: 09/30/2017	Source: Environmental Protection Agency
Date Data Arrived at EDR: 05/08/2018	Telephone: 703-308-4044
Date Made Active in Reports: 07/20/2018	Last EDR Contact: 10/28/2022
Number of Days to Update: 73	Next Scheduled EDR Contact: 02/16/2023
	Data Release Frequency: Varies

GOVERNMENT RECORDS SEARCHED / DATA CURRENCY TRACKING

TSCA: Toxic Substances Control Act

Toxic Substances Control Act. TSCA identifies manufacturers and importers of chemical substances included on the TSCA Chemical Substance Inventory list. It includes data on the production volume of these substances by plant site.

Date of Government Version: 12/31/2016	Source: EPA
Date Data Arrived at EDR: 06/17/2020	Telephone: 202-260-5521
Date Made Active in Reports: 09/10/2020	Last EDR Contact: 09/12/2022
Number of Days to Update: 85	Next Scheduled EDR Contact: 12/26/2022
	Data Release Frequency: Every 4 Years

TRIS: Toxic Chemical Release Inventory System

Toxic Release Inventory System. TRIS identifies facilities which release toxic chemicals to the air, water and land in reportable quantities under SARA Title III Section 313.

Date of Government Version: 12/31/2018	Source: EPA
Date Data Arrived at EDR: 08/14/2020	Telephone: 202-566-0250
Date Made Active in Reports: 11/04/2020	Last EDR Contact: 11/01/2022
Number of Days to Update: 82	Next Scheduled EDR Contact: 02/27/2023
	Data Release Frequency: Annually

SSTS: Section 7 Tracking Systems

Section 7 of the Federal Insecticide, Fungicide and Rodenticide Act, as amended (92 Stat. 829) requires all registered pesticide-producing establishments to submit a report to the Environmental Protection Agency by March 1st each year. Each establishment must report the types and amounts of pesticides, active ingredients and devices being produced, and those having been produced and sold or distributed in the past year.

Date of Government Version: 07/18/2022	Source: EPA
Date Data Arrived at EDR: 07/18/2022	Telephone: 202-564-4203
Date Made Active in Reports: 07/29/2022	Last EDR Contact: 10/18/2022
Number of Days to Update: 11	Next Scheduled EDR Contact: 01/30/2023
	Data Release Frequency: Annually

ROD: Records Of Decision

Record of Decision. ROD documents mandate a permanent remedy at an NPL (Superfund) site containing technical and health information to aid in the cleanup.

Date of Government Version: 10/27/2022	Source: EPA
Date Data Arrived at EDR: 11/01/2022	Telephone: 703-416-0223
Date Made Active in Reports: 11/15/2022	Last EDR Contact: 12/01/2022
Number of Days to Update: 14	Next Scheduled EDR Contact: 03/13/2023
	Data Release Frequency: Annually

RMP: Risk Management Plans

GOVERNMENT RECORDS SEARCHED / DATA CURRENCY TRACKING

When Congress passed the Clean Air Act Amendments of 1990, it required EPA to publish regulations and guidance for chemical accident prevention at facilities using extremely hazardous substances. The Risk Management Program Rule (RMP Rule) was written to implement Section 112(r) of these amendments. The rule, which built upon existing industry codes and standards, requires companies of all sizes that use certain flammable and toxic substances to develop a Risk Management Program, which includes a(n): Hazard assessment that details the potential effects of an accidental release, an accident history of the last five years, and an evaluation of worst-case and alternative accidental releases; Prevention program that includes safety precautions and maintenance, monitoring, and employee training measures; and Emergency response program that spells out emergency health care, employee training measures and procedures for informing the public and response agencies (e.g the fire department) should an accident occur.

Date of Government Version: 04/27/2022	Source: Environmental Protection Agency
Date Data Arrived at EDR: 05/04/2022	Telephone: 202-564-8600
Date Made Active in Reports: 05/10/2022	Last EDR Contact: 10/27/2022
Number of Days to Update: 6	Next Scheduled EDR Contact: 01/30/2023
	Data Release Frequency: Varies

RAATS: RCRA Administrative Action Tracking System

RCRA Administration Action Tracking System. RAATS contains records based on enforcement actions issued under RCRA pertaining to major violators and includes administrative and civil actions brought by the EPA. For administration actions after September 30, 1995, data entry in the RAATS database was discontinued. EPA will retain a copy of the database for historical records. It was necessary to terminate RAATS because a decrease in agency resources made it impossible to continue to update the information contained in the database.

Date of Government Version: 04/17/1995	Source: EPA
Date Data Arrived at EDR: 07/03/1995	Telephone: 202-564-4104
Date Made Active in Reports: 08/07/1995	Last EDR Contact: 06/02/2008
Number of Days to Update: 35	Next Scheduled EDR Contact: 09/01/2008
	Data Release Frequency: No Update Planned

PRP: Potentially Responsible Parties

A listing of verified Potentially Responsible Parties

Date of Government Version: 10/27/2022	Source: EPA
Date Data Arrived at EDR: 11/01/2022	Telephone: 202-564-6023
Date Made Active in Reports: 11/15/2022	Last EDR Contact: 12/01/2022
Number of Days to Update: 14	Next Scheduled EDR Contact: 02/16/2023
	Data Release Frequency: Quarterly

PADS: PCB Activity Database System

PCB Activity Database. PADS Identifies generators, transporters, commercial storers and/or brokers and disposers of PCB's who are required to notify the EPA of such activities.

Date of Government Version: 01/20/2022	Source: EPA
Date Data Arrived at EDR: 01/20/2022	Telephone: 202-566-0500
Date Made Active in Reports: 03/25/2022	Last EDR Contact: 10/06/2022
Number of Days to Update: 64	Next Scheduled EDR Contact: 01/16/2023
	Data Release Frequency: Annually

ICIS: Integrated Compliance Information System

The Integrated Compliance Information System (ICIS) supports the information needs of the national enforcement and compliance program as well as the unique needs of the National Pollutant Discharge Elimination System (NPDES) program.

Date of Government Version: 11/18/2016	Source: Environmental Protection Agency
Date Data Arrived at EDR: 11/23/2016	Telephone: 202-564-2501
Date Made Active in Reports: 02/10/2017	Last EDR Contact: 09/27/2022
Number of Days to Update: 79	Next Scheduled EDR Contact: 01/16/2023
	Data Release Frequency: Quarterly

GOVERNMENT RECORDS SEARCHED / DATA CURRENCY TRACKING

FTTS: FIFRA/ TSCA Tracking System - FIFRA (Federal Insecticide, Fungicide, & Rodenticide Act)/TSCA (Toxic Substances Control Act)
FTTS tracks administrative cases and pesticide enforcement actions and compliance activities related to FIFRA, TSCA and EPCRA (Emergency Planning and Community Right-to-Know Act). To maintain currency, EDR contacts the Agency on a quarterly basis.

Date of Government Version: 04/09/2009	Source: EPA/Office of Prevention, Pesticides and Toxic Substances
Date Data Arrived at EDR: 04/16/2009	Telephone: 202-566-1667
Date Made Active in Reports: 05/11/2009	Last EDR Contact: 08/18/2017
Number of Days to Update: 25	Next Scheduled EDR Contact: 12/04/2017
	Data Release Frequency: No Update Planned

FTTS INSP: FIFRA/ TSCA Tracking System - FIFRA (Federal Insecticide, Fungicide, & Rodenticide Act)/TSCA (Toxic Substances Control Act)
A listing of FIFRA/TSCA Tracking System (FTTS) inspections and enforcements.

Date of Government Version: 04/09/2009	Source: EPA
Date Data Arrived at EDR: 04/16/2009	Telephone: 202-566-1667
Date Made Active in Reports: 05/11/2009	Last EDR Contact: 08/18/2017
Number of Days to Update: 25	Next Scheduled EDR Contact: 12/04/2017
	Data Release Frequency: No Update Planned

MLTS: Material Licensing Tracking System

MLTS is maintained by the Nuclear Regulatory Commission and contains a list of approximately 8,100 sites which possess or use radioactive materials and which are subject to NRC licensing requirements. To maintain currency, EDR contacts the Agency on a quarterly basis.

Date of Government Version: 06/10/2022	Source: Nuclear Regulatory Commission
Date Data Arrived at EDR: 06/14/2022	Telephone: 301-415-7169
Date Made Active in Reports: 08/22/2022	Last EDR Contact: 10/11/2022
Number of Days to Update: 69	Next Scheduled EDR Contact: 01/30/2023
	Data Release Frequency: Quarterly

COAL ASH DOE: Steam-Electric Plant Operation Data

A listing of power plants that store ash in surface ponds.

Date of Government Version: 12/31/2020	Source: Department of Energy
Date Data Arrived at EDR: 11/30/2021	Telephone: 202-586-8719
Date Made Active in Reports: 02/22/2022	Last EDR Contact: 11/29/2022
Number of Days to Update: 84	Next Scheduled EDR Contact: 03/13/2023
	Data Release Frequency: Varies

COAL ASH EPA: Coal Combustion Residues Surface Impoundments List

A listing of coal combustion residues surface impoundments with high hazard potential ratings.

Date of Government Version: 01/12/2017	Source: Environmental Protection Agency
Date Data Arrived at EDR: 03/05/2019	Telephone: N/A
Date Made Active in Reports: 11/11/2019	Last EDR Contact: 11/23/2022
Number of Days to Update: 251	Next Scheduled EDR Contact: 03/13/2023
	Data Release Frequency: Varies

PCB TRANSFORMER: PCB Transformer Registration Database

The database of PCB transformer registrations that includes all PCB registration submittals.

Date of Government Version: 09/13/2019	Source: Environmental Protection Agency
Date Data Arrived at EDR: 11/06/2019	Telephone: 202-566-0517
Date Made Active in Reports: 02/10/2020	Last EDR Contact: 11/03/2022
Number of Days to Update: 96	Next Scheduled EDR Contact: 02/13/2023
	Data Release Frequency: Varies

RADINFO: Radiation Information Database

The Radiation Information Database (RADINFO) contains information about facilities that are regulated by U.S. Environmental Protection Agency (EPA) regulations for radiation and radioactivity.

GOVERNMENT RECORDS SEARCHED / DATA CURRENCY TRACKING

Date of Government Version: 07/01/2019
Date Data Arrived at EDR: 07/01/2019
Date Made Active in Reports: 09/23/2019
Number of Days to Update: 84

Source: Environmental Protection Agency
Telephone: 202-343-9775
Last EDR Contact: 09/21/2022
Next Scheduled EDR Contact: 01/10/2023
Data Release Frequency: Quarterly

HIST FTTS: FIFRA/TSCA Tracking System Administrative Case Listing

A complete administrative case listing from the FIFRA/TSCA Tracking System (FTTS) for all ten EPA regions. The information was obtained from the National Compliance Database (NCDB). NCDB supports the implementation of FIFRA (Federal Insecticide, Fungicide, and Rodenticide Act) and TSCA (Toxic Substances Control Act). Some EPA regions are now closing out records. Because of that, and the fact that some EPA regions are not providing EPA Headquarters with updated records, it was decided to create a HIST FTTS database. It included records that may not be included in the newer FTTS database updates. This database is no longer updated.

Date of Government Version: 10/19/2006
Date Data Arrived at EDR: 03/01/2007
Date Made Active in Reports: 04/10/2007
Number of Days to Update: 40

Source: Environmental Protection Agency
Telephone: 202-564-2501
Last EDR Contact: 12/17/2007
Next Scheduled EDR Contact: 03/17/2008
Data Release Frequency: No Update Planned

HIST FTTS INSP: FIFRA/TSCA Tracking System Inspection & Enforcement Case Listing

A complete inspection and enforcement case listing from the FIFRA/TSCA Tracking System (FTTS) for all ten EPA regions. The information was obtained from the National Compliance Database (NCDB). NCDB supports the implementation of FIFRA (Federal Insecticide, Fungicide, and Rodenticide Act) and TSCA (Toxic Substances Control Act). Some EPA regions are now closing out records. Because of that, and the fact that some EPA regions are not providing EPA Headquarters with updated records, it was decided to create a HIST FTTS database. It included records that may not be included in the newer FTTS database updates. This database is no longer updated.

Date of Government Version: 10/19/2006
Date Data Arrived at EDR: 03/01/2007
Date Made Active in Reports: 04/10/2007
Number of Days to Update: 40

Source: Environmental Protection Agency
Telephone: 202-564-2501
Last EDR Contact: 12/17/2008
Next Scheduled EDR Contact: 03/17/2008
Data Release Frequency: No Update Planned

DOT OPS: Incident and Accident Data

Department of Transportation, Office of Pipeline Safety Incident and Accident data.

Date of Government Version: 01/02/2020
Date Data Arrived at EDR: 01/28/2020
Date Made Active in Reports: 04/17/2020
Number of Days to Update: 80

Source: Department of Transportation, Office of Pipeline Safety
Telephone: 202-366-4595
Last EDR Contact: 10/24/2022
Next Scheduled EDR Contact: 02/06/2023
Data Release Frequency: Quarterly

CONSENT: Superfund (CERCLA) Consent Decrees

Major legal settlements that establish responsibility and standards for cleanup at NPL (Superfund) sites. Released periodically by United States District Courts after settlement by parties to litigation matters.

Date of Government Version: 06/30/2022
Date Data Arrived at EDR: 07/21/2022
Date Made Active in Reports: 09/30/2022
Number of Days to Update: 71

Source: Department of Justice, Consent Decree Library
Telephone: Varies
Last EDR Contact: 09/27/2022
Next Scheduled EDR Contact: 01/16/2023
Data Release Frequency: Varies

BRS: Biennial Reporting System

The Biennial Reporting System is a national system administered by the EPA that collects data on the generation and management of hazardous waste. BRS captures detailed data from two groups: Large Quantity Generators (LQG) and Treatment, Storage, and Disposal Facilities.

Date of Government Version: 12/31/2019
Date Data Arrived at EDR: 03/02/2022
Date Made Active in Reports: 03/25/2022
Number of Days to Update: 23

Source: EPA/NTIS
Telephone: 800-424-9346
Last EDR Contact: 11/21/2022
Next Scheduled EDR Contact: 01/02/2023
Data Release Frequency: Biennially

GOVERNMENT RECORDS SEARCHED / DATA CURRENCY TRACKING

INDIAN RESERV: Indian Reservations

This map layer portrays Indian administered lands of the United States that have any area equal to or greater than 640 acres.

Date of Government Version: 12/31/2014	Source: USGS
Date Data Arrived at EDR: 07/14/2015	Telephone: 202-208-3710
Date Made Active in Reports: 01/10/2017	Last EDR Contact: 10/06/2022
Number of Days to Update: 546	Next Scheduled EDR Contact: 01/16/2023
	Data Release Frequency: Semi-Annually

FUSRAP: Formerly Utilized Sites Remedial Action Program

DOE established the Formerly Utilized Sites Remedial Action Program (FUSRAP) in 1974 to remediate sites where radioactive contamination remained from Manhattan Project and early U.S. Atomic Energy Commission (AEC) operations.

Date of Government Version: 07/26/2021	Source: Department of Energy
Date Data Arrived at EDR: 07/27/2021	Telephone: 202-586-3559
Date Made Active in Reports: 10/22/2021	Last EDR Contact: 10/27/2022
Number of Days to Update: 87	Next Scheduled EDR Contact: 02/16/2023
	Data Release Frequency: Varies

UMTRA: Uranium Mill Tailings Sites

Uranium ore was mined by private companies for federal government use in national defense programs. When the mills shut down, large piles of the sand-like material (mill tailings) remain after uranium has been extracted from the ore. Levels of human exposure to radioactive materials from the piles are low; however, in some cases tailings were used as construction materials before the potential health hazards of the tailings were recognized.

Date of Government Version: 08/30/2019	Source: Department of Energy
Date Data Arrived at EDR: 11/15/2019	Telephone: 505-845-0011
Date Made Active in Reports: 01/28/2020	Last EDR Contact: 11/09/2022
Number of Days to Update: 74	Next Scheduled EDR Contact: 02/27/2023
	Data Release Frequency: Varies

LEAD SMELTER 1: Lead Smelter Sites

A listing of former lead smelter site locations.

Date of Government Version: 10/27/2022	Source: Environmental Protection Agency
Date Data Arrived at EDR: 11/01/2022	Telephone: 703-603-8787
Date Made Active in Reports: 11/15/2022	Last EDR Contact: 12/01/2022
Number of Days to Update: 14	Next Scheduled EDR Contact: 01/09/2023
	Data Release Frequency: Varies

LEAD SMELTER 2: Lead Smelter Sites

A list of several hundred sites in the U.S. where secondary lead smelting was done from 1931 and 1964. These sites may pose a threat to public health through ingestion or inhalation of contaminated soil or dust

Date of Government Version: 04/05/2001	Source: American Journal of Public Health
Date Data Arrived at EDR: 10/27/2010	Telephone: 703-305-6451
Date Made Active in Reports: 12/02/2010	Last EDR Contact: 12/02/2009
Number of Days to Update: 36	Next Scheduled EDR Contact: N/A
	Data Release Frequency: No Update Planned

US AIRS (AFS): Aerometric Information Retrieval System Facility Subsystem (AFS)

The database is a sub-system of Aerometric Information Retrieval System (AIRS). AFS contains compliance data on air pollution point sources regulated by the U.S. EPA and/or state and local air regulatory agencies. This information comes from source reports by various stationary sources of air pollution, such as electric power plants, steel mills, factories, and universities, and provides information about the air pollutants they produce. Action, air program, air program pollutant, and general level plant data. It is used to track emissions and compliance data from industrial plants.

GOVERNMENT RECORDS SEARCHED / DATA CURRENCY TRACKING

Date of Government Version: 10/12/2016
Date Data Arrived at EDR: 10/26/2016
Date Made Active in Reports: 02/03/2017
Number of Days to Update: 100

Source: EPA
Telephone: 202-564-2496
Last EDR Contact: 09/26/2017
Next Scheduled EDR Contact: 01/08/2018
Data Release Frequency: Annually

US AIRS MINOR: Air Facility System Data A listing of minor source facilities.

Date of Government Version: 10/12/2016
Date Data Arrived at EDR: 10/26/2016
Date Made Active in Reports: 02/03/2017
Number of Days to Update: 100

Source: EPA
Telephone: 202-564-2496
Last EDR Contact: 09/26/2017
Next Scheduled EDR Contact: 01/08/2018
Data Release Frequency: Annually

MINES VIOLATIONS: MSHA Violation Assessment Data

Mines violation and assessment information. Department of Labor, Mine Safety & Health Administration.

Date of Government Version: 08/01/2022
Date Data Arrived at EDR: 08/02/2022
Date Made Active in Reports: 09/30/2022
Number of Days to Update: 59

Source: DOL, Mine Safety & Health Admi
Telephone: 202-693-9424
Last EDR Contact: 11/28/2022
Next Scheduled EDR Contact: 03/13/2023
Data Release Frequency: Quarterly

US MINES: Mines Master Index File

Contains all mine identification numbers issued for mines active or opened since 1971. The data also includes violation information.

Date of Government Version: 08/03/2022
Date Data Arrived at EDR: 08/17/2022
Date Made Active in Reports: 08/31/2022
Number of Days to Update: 14

Source: Department of Labor, Mine Safety and Health Administration
Telephone: 303-231-5959
Last EDR Contact: 11/17/2022
Next Scheduled EDR Contact: 03/06/2023
Data Release Frequency: Semi-Annually

US MINES 2: Ferrous and Nonferrous Metal Mines Database Listing

This map layer includes ferrous (ferrous metal mines are facilities that extract ferrous metals, such as iron ore or molybdenum) and nonferrous (Nonferrous metal mines are facilities that extract nonferrous metals, such as gold, silver, copper, zinc, and lead) metal mines in the United States.

Date of Government Version: 05/06/2020
Date Data Arrived at EDR: 05/27/2020
Date Made Active in Reports: 08/13/2020
Number of Days to Update: 78

Source: USGS
Telephone: 703-648-7709
Last EDR Contact: 11/21/2022
Next Scheduled EDR Contact: 03/06/2023
Data Release Frequency: Varies

US MINES 3: Active Mines & Mineral Plants Database Listing

Active Mines and Mineral Processing Plant operations for commodities monitored by the Minerals Information Team of the USGS.

Date of Government Version: 04/14/2011
Date Data Arrived at EDR: 06/08/2011
Date Made Active in Reports: 09/13/2011
Number of Days to Update: 97

Source: USGS
Telephone: 703-648-7709
Last EDR Contact: 11/21/2022
Next Scheduled EDR Contact: 03/06/2023
Data Release Frequency: Varies

ABANDONED MINES: Abandoned Mines

An inventory of land and water impacted by past mining (primarily coal mining) is maintained by OSMRE to provide information needed to implement the Surface Mining Control and Reclamation Act of 1977 (SMCRA). The inventory contains information on the location, type, and extent of AML impacts, as well as, information on the cost associated with the reclamation of those problems. The inventory is based upon field surveys by State, Tribal, and OSMRE program officials. It is dynamic to the extent that it is modified as new problems are identified and existing problems are reclaimed.

GOVERNMENT RECORDS SEARCHED / DATA CURRENCY TRACKING

Date of Government Version: 06/14/2022
Date Data Arrived at EDR: 06/15/2022
Date Made Active in Reports: 08/22/2022
Number of Days to Update: 68

Source: Department of Interior
Telephone: 202-208-2609
Last EDR Contact: 11/30/2022
Next Scheduled EDR Contact: 03/20/2023
Data Release Frequency: Quarterly

FINDS: Facility Index System/Facility Registry System

Facility Index System. FINDS contains both facility information and 'pointers' to other sources that contain more detail. EDR includes the following FINDS databases in this report: PCS (Permit Compliance System), AIRS (Aerometric Information Retrieval System), DOCKET (Enforcement Docket used to manage and track information on civil judicial enforcement cases for all environmental statutes), FURS (Federal Underground Injection Control), C-DOCKET (Criminal Docket System used to track criminal enforcement actions for all environmental statutes), FFIS (Federal Facilities Information System), STATE (State Environmental Laws and Statutes), and PADS (PCB Activity Data System).

Date of Government Version: 08/03/2022
Date Data Arrived at EDR: 08/25/2022
Date Made Active in Reports: 10/24/2022
Number of Days to Update: 60

Source: EPA
Telephone: (415) 947-8000
Last EDR Contact: 11/29/2022
Next Scheduled EDR Contact: 03/13/2023
Data Release Frequency: Quarterly

UXO: Unexploded Ordnance Sites

A listing of unexploded ordnance site locations

Date of Government Version: 12/31/2020
Date Data Arrived at EDR: 01/11/2022
Date Made Active in Reports: 02/14/2022
Number of Days to Update: 34

Source: Department of Defense
Telephone: 703-704-1564
Last EDR Contact: 10/05/2022
Next Scheduled EDR Contact: 01/23/2023
Data Release Frequency: Varies

DOCKET HWC: Hazardous Waste Compliance Docket Listing

A complete list of the Federal Agency Hazardous Waste Compliance Docket Facilities.

Date of Government Version: 05/06/2021
Date Data Arrived at EDR: 05/21/2021
Date Made Active in Reports: 08/11/2021
Number of Days to Update: 82

Source: Environmental Protection Agency
Telephone: 202-564-0527
Last EDR Contact: 11/15/2022
Next Scheduled EDR Contact: 03/06/2023
Data Release Frequency: Varies

ECHO: Enforcement & Compliance History Information

ECHO provides integrated compliance and enforcement information for about 800,000 regulated facilities nationwide.

Date of Government Version: 06/25/2022
Date Data Arrived at EDR: 07/01/2022
Date Made Active in Reports: 09/30/2022
Number of Days to Update: 91

Source: Environmental Protection Agency
Telephone: 202-564-2280
Last EDR Contact: 09/30/2022
Next Scheduled EDR Contact: 01/16/2023
Data Release Frequency: Quarterly

FUELS PROGRAM: EPA Fuels Program Registered Listing

This listing includes facilities that are registered under the Part 80 (Code of Federal Regulations) EPA Fuels Programs. All companies now are required to submit new and updated registrations.

Date of Government Version: 08/11/2022
Date Data Arrived at EDR: 08/11/2022
Date Made Active in Reports: 09/30/2022
Number of Days to Update: 50

Source: EPA
Telephone: 800-385-6164
Last EDR Contact: 11/10/2022
Next Scheduled EDR Contact: 02/27/2023
Data Release Frequency: Quarterly

PFAS NPL: Superfund Sites with PFAS Detections Information

EPA's Office of Land and Emergency Management and EPA Regional Offices maintain data describing what is known about site investigations, contamination, and remedial actions under the Comprehensive Environmental Response, Compensation, and Liability Act (CERCLA) where PFAS is present in the environment.

GOVERNMENT RECORDS SEARCHED / DATA CURRENCY TRACKING

Date of Government Version: 02/23/2022
Date Data Arrived at EDR: 07/08/2022
Date Made Active in Reports: 11/08/2022
Number of Days to Update: 123

Source: Environmental Protection Agency
Telephone: 703-603-8895
Last EDR Contact: 10/04/2022
Next Scheduled EDR Contact: 01/16/2023
Data Release Frequency: Varies

PFAS FEDERAL SITES: Federal Sites PFAS Information

Several federal entities, such as the federal Superfund program, Department of Defense, National Aeronautics and Space Administration, Department of Transportation, and Department of Energy provided information for sites with known or suspected detections at federal facilities.

Date of Government Version: 02/23/2022
Date Data Arrived at EDR: 03/31/2022
Date Made Active in Reports: 11/08/2022
Number of Days to Update: 222

Source: Environmental Protection Agency
Telephone: 202-272-0167
Last EDR Contact: 10/06/2022
Next Scheduled EDR Contact: 01/16/2023
Data Release Frequency: Varies

PFAS TSCA: PFAS Manufacture and Imports Information

EPA issued the Chemical Data Reporting (CDR) Rule under the Toxic Substances Control Act (TSCA) and requires chemical manufacturers and facilities that manufacture or import chemical substances to report data to EPA. EPA publishes non-confidential business information (non-CBI) and includes descriptive information about each site, corporate parent, production volume, other manufacturing information, and processing and use information.

Date of Government Version: 01/03/2022
Date Data Arrived at EDR: 03/31/2022
Date Made Active in Reports: 11/08/2022
Number of Days to Update: 222

Source: Environmental Protection Agency
Telephone: 202-272-0167
Last EDR Contact: 10/04/2022
Next Scheduled EDR Contact: 01/16/2023
Data Release Frequency: Varies

PFAS RCRA MANIFEST: PFAS Transfers Identified In the RCRA Database Listing

To work around the lack of PFAS waste codes in the RCRA database, EPA developed the PFAS Transfers dataset by mining e-Manifest records containing at least one of these common PFAS keywords: PFAS, PFOA, PFOS, PERFL, AFFF, GENX, GEN-X (plus the VT waste codes). These keywords were searched for in the following text fields: Manifest handling instructions (MANIFEST_HANDLING_INSTR), Non-hazardous waste description (NON_HAZ_WASTE_DESCRIPTION), DOT printed information (DOT_PRINTED_INFORMATION), Waste line handling instructions (WASTE_LINE_HANDLING_INSTR), Waste residue comments (WASTE_RESIDUE_COMMENTS).

Date of Government Version: 01/03/2022
Date Data Arrived at EDR: 03/31/2022
Date Made Active in Reports: 11/08/2022
Number of Days to Update: 222

Source: Environmental Protection Agency
Telephone: 202-272-0167
Last EDR Contact: 10/06/2022
Next Scheduled EDR Contact: 01/16/2023
Data Release Frequency: Varies

PFAS ATSDR: PFAS Contamination Site Location Listing

PFAS contamination site locations from the Department of Health & Human Services, Center for Disease Control & Prevention. ATSDR is involved at a number of PFAS-related sites, either directly or through assisting state and federal partners. As of now, most sites are related to drinking water contamination connected with PFAS production facilities or fire training areas where aqueous film-forming firefighting foam (AFFF) was regularly used.

Date of Government Version: 06/24/2020
Date Data Arrived at EDR: 03/17/2021
Date Made Active in Reports: 11/08/2022
Number of Days to Update: 601

Source: Department of Health & Human Services
Telephone: 202-741-5770
Last EDR Contact: 10/28/2022
Next Scheduled EDR Contact: 02/06/2023
Data Release Frequency: Varies

PFAS WQP: Ambient Environmental Sampling for PFAS

The Water Quality Portal (WQP) is a part of a modernized repository storing ambient sampling data for all environmental media and tissue samples. A wide range of federal, state, tribal and local governments, academic and non-governmental organizations and individuals submit project details and sampling results to this public repository. The information is commonly used for research and assessments of environmental quality.

GOVERNMENT RECORDS SEARCHED / DATA CURRENCY TRACKING

Date of Government Version: 01/03/2022
Date Data Arrived at EDR: 03/31/2022
Date Made Active in Reports: 11/08/2022
Number of Days to Update: 222

Source: Environmental Protection Agency
Telephone: 202-272-0167
Last EDR Contact: 10/06/2022
Next Scheduled EDR Contact: 01/16/2023
Data Release Frequency: Varies

PFAS NPDES: Clean Water Act Discharge Monitoring Information

Any discharger of pollutants to waters of the United States from a point source must have a National Pollutant Discharge Elimination System (NPDES) permit. The process for obtaining limits involves the regulated entity (permittee) disclosing releases in a NPDES permit application and the permitting authority (typically the state but sometimes EPA) deciding whether to require monitoring or monitoring with limits.

Date of Government Version: 01/03/2022
Date Data Arrived at EDR: 03/31/2022
Date Made Active in Reports: 11/08/2022
Number of Days to Update: 222

Source: Environmental Protection Agency
Telephone: 202-272-0167
Last EDR Contact: 10/06/2022
Next Scheduled EDR Contact: 01/16/2023
Data Release Frequency: Varies

PFAS ECHO: Facilities in Industries that May Be Handling PFAS Listing

Regulators and the public have expressed interest in knowing which regulated entities may be using PFAS. EPA has developed a dataset from various sources that show which industries may be handling PFAS. Approximately 120,000 facilities subject to federal environmental programs have operated or currently operate in industry sectors with processes that may involve handling and/or release of PFAS.

Date of Government Version: 01/03/2022
Date Data Arrived at EDR: 03/31/2022
Date Made Active in Reports: 11/08/2022
Number of Days to Update: 222

Source: Environmental Protection Agency
Telephone: 202-272-0167
Last EDR Contact: 10/06/2022
Next Scheduled EDR Contact: 01/16/2023
Data Release Frequency: Varies

PFAS ECHO FIRE TRAINING: Facilities in Industries that May Be Handling PFAS Listing

A list of fire training sites was added to the Industry Sectors dataset using a keyword search on the permitted facilities name to identify sites where fire-fighting foam may have been used in training exercises. Additionally, you may view an example spreadsheet of the subset of fire training facility data, as well as the keywords used in selecting or deselecting a facility for the subset. as well as the keywords used in selecting or deselecting a facility for the subset. These keywords were tested to maximize accuracy in selecting facilities that may use fire-fighting foam in training exercises, however, due to the lack of a required reporting field in the data systems for designating fire training sites, this methodology may not identify all fire training sites or may potentially misidentify them.

Date of Government Version: 08/22/2018
Date Data Arrived at EDR: 03/31/2022
Date Made Active in Reports: 11/08/2022
Number of Days to Update: 222

Source: Environmental Protection Agency
Telephone: 202-272-0167
Last EDR Contact: 10/06/2022
Next Scheduled EDR Contact: 01/16/2023
Data Release Frequency: Varies

PFAS PART 139 AIRPORT: All Certified Part 139 Airports PFAS Information Listing

Since July 1, 2006, all certified part 139 airports are required to have fire-fighting foam onsite that meet military specifications (MIL-F-24385) (14 CFR 139.317). To date, these military specification fire-fighting foams are fluorinated and have been historically used for training and extinguishing. The 2018 FAA Reauthorization Act has a provision stating that no later than October 2021, FAA shall not require the use of fluorinated AFFF. This provision does not prohibit the use of fluorinated AFFF at Part 139 civilian airports; it only prohibits FAA from mandating its use. The Federal Aviation Administration's document AC 150/5210-6D - Aircraft Fire Extinguishing Agents provides guidance on Aircraft Fire Extinguishing Agents, which includes Aqueous Film Forming Foam (AFFF).

Date of Government Version: 08/22/2018
Date Data Arrived at EDR: 10/26/2022
Date Made Active in Reports: 11/08/2022
Number of Days to Update: 13

Source: Environmental Protection Agency
Telephone: 202-272-0167
Last EDR Contact: 10/26/2022
Next Scheduled EDR Contact: 01/16/2023
Data Release Frequency: Varies

GOVERNMENT RECORDS SEARCHED / DATA CURRENCY TRACKING

AQUEOUS FOAM NRC: Aqueous Foam Related Incidents Listing

The National Response Center (NRC) serves as an emergency call center that fields initial reports for pollution and railroad incidents and forwards that information to appropriate federal/state agencies for response. The spreadsheets posted to the NRC website contain initial incident data that has not been validated or investigated by a federal/state response agency. Response center calls from 1990 to the most recent complete calendar year where there was indication of Aqueous Film Forming Foam (AFFF) usage are included in this dataset. NRC calls may reference AFFF usage in the ?Material Involved? or ?Incident Description? fields.

Date of Government Version: 02/23/2022	Source: Environmental Protection Agency
Date Data Arrived at EDR: 03/31/2022	Telephone: 202-272-0167
Date Made Active in Reports: 11/08/2022	Last EDR Contact: 10/06/2022
Number of Days to Update: 222	Next Scheduled EDR Contact: 01/16/2023
	Data Release Frequency: Varies

AIRS: Permitted Airs Facility Listing

A listing of permitted Airs facilities and their associated emissions information.

Date of Government Version: 12/20/2021	Source: Division of Environmental Protection
Date Data Arrived at EDR: 06/30/2022	Telephone: 775-687-9359
Date Made Active in Reports: 07/05/2022	Last EDR Contact: 11/30/2022
Number of Days to Update: 5	Next Scheduled EDR Contact: 12/26/2022
	Data Release Frequency: Semi-Annually

COAL ASH: Coal Ash Disposal Sites

A listing of coal ash plants.

Date of Government Version: 02/26/2021	Source: Division of Environmental Protection
Date Data Arrived at EDR: 03/02/2021	Telephone: 775-687-9477
Date Made Active in Reports: 05/21/2021	Last EDR Contact: 11/09/2022
Number of Days to Update: 80	Next Scheduled EDR Contact: 03/06/2023
	Data Release Frequency: Varies

Financial Assurance 1: Financial Assurance Information Listing

Financial assurance is intended to ensure that resources are available to pay for the cost of closure, post-closure care, and corrective measures if the owner or operator of a regulated facility is unable or unwilling to pay.

Date of Government Version: 06/01/2017	Source: Department of Environmental Protection
Date Data Arrived at EDR: 06/19/2017	Telephone: 775-687-9465
Date Made Active in Reports: 09/28/2017	Last EDR Contact: 09/08/2022
Number of Days to Update: 101	Next Scheduled EDR Contact: 12/26/2022
	Data Release Frequency: Varies

Financial Assurance 2: Financial Assurance Information

Solid waste facility financial assurance information.

Date of Government Version: 08/22/2022	Source: Division of Environmental Protection
Date Data Arrived at EDR: 08/22/2022	Telephone: 775-687-9477
Date Made Active in Reports: 11/09/2022	Last EDR Contact: 11/17/2022
Number of Days to Update: 79	Next Scheduled EDR Contact: 03/06/2023
	Data Release Frequency: Quarterly

FINANCIAL ASSURANCE 3: Financial Assurance Information Listing

Information for underground storage tanks. The certificate may be used to demonstrate financial responsibility in accordance with NAC 459.995. The Nevada Petroleum Fund is approved by the U.S. E.P.A. as a State Fund (40 CFR 280.101) program. The Fund is required to carry forward a minimum balance of \$7,500,000 for each fiscal year, and assures up to \$1,000,000 per tank system for clean up costs and \$1,000,000 per tank system for damages to third parties due to an accidental release, less any applicable co-payment. Failure to meet Federal and State release reporting requirements may result in reduction or denial of Petroleum Fund coverage.

GOVERNMENT RECORDS SEARCHED / DATA CURRENCY TRACKING

Date of Government Version: 07/06/2022
Date Data Arrived at EDR: 07/06/2022
Date Made Active in Reports: 09/27/2022
Number of Days to Update: 83

Source: Department of Conservation & Natural Resources
Telephone: 775-687-9488
Last EDR Contact: 10/04/2022
Next Scheduled EDR Contact: 01/16/2023
Data Release Frequency: Varies

HMRI: Hazardous Materials Repository Information Data

Emergency Planning and Community Right-to-Know Act (EPCRA) required facilities which store or manufacture hazardous materials to prepare and submit a chemical inventory report by March 1st of each year to the State Emergency Response Commission (SERC), LEPC and the local fire department. The inventory form must include information on all hazardous chemicals present at the facility during the previous calendar year in amounts that meet or exceed thresholds.

Date of Government Version: 08/05/2008
Date Data Arrived at EDR: 08/05/2008
Date Made Active in Reports: 08/13/2008
Number of Days to Update: 8

Source: State Emergency Response Commission
Telephone: 775-687-6973
Last EDR Contact: 11/02/2022
Next Scheduled EDR Contact: 02/20/2023
Data Release Frequency: Semi-Annually

NPDES: Permitted Facility Listing

A listing of permitted wastewater facilities.

Date of Government Version: 09/02/2022
Date Data Arrived at EDR: 09/07/2022
Date Made Active in Reports: 11/28/2022
Number of Days to Update: 82

Source: Department of Environmental Protection
Telephone: 775-687-9414
Last EDR Contact: 08/31/2022
Next Scheduled EDR Contact: 12/26/2022
Data Release Frequency: Varies

PCS INACTIVE: Listing of Inactive PCS Permits

An inactive permit is a facility that has shut down or is no longer discharging.

Date of Government Version: 11/05/2014
Date Data Arrived at EDR: 01/06/2015
Date Made Active in Reports: 05/06/2015
Number of Days to Update: 120

Source: EPA
Telephone: 202-564-2496
Last EDR Contact: 09/28/2022
Next Scheduled EDR Contact: 01/16/2023
Data Release Frequency: Semi-Annually

PCS: Permit Compliance System

PCS is a computerized management information system that contains data on National Pollutant Discharge Elimination System (NPDES) permit holding facilities. PCS tracks the permit, compliance, and enforcement status of NPDES facilities.

Date of Government Version: 07/14/2011
Date Data Arrived at EDR: 08/05/2011
Date Made Active in Reports: 09/29/2011
Number of Days to Update: 55

Source: EPA, Office of Water
Telephone: 202-564-2496
Last EDR Contact: 09/28/2022
Next Scheduled EDR Contact: 01/16/2023
Data Release Frequency: Semi-Annually

MINES MRDS: Mineral Resources Data System

Mineral Resources Data System

Date of Government Version: 04/06/2018
Date Data Arrived at EDR: 10/21/2019
Date Made Active in Reports: 10/24/2019
Number of Days to Update: 3

Source: USGS
Telephone: 703-648-6533
Last EDR Contact: 11/22/2022
Next Scheduled EDR Contact: 03/06/2023
Data Release Frequency: Varies

PCS ENF: Enforcement data

No description is available for this data

GOVERNMENT RECORDS SEARCHED / DATA CURRENCY TRACKING

Date of Government Version: 12/31/2014
Date Data Arrived at EDR: 02/05/2015
Date Made Active in Reports: 03/06/2015
Number of Days to Update: 29

Source: EPA
Telephone: 202-564-2497
Last EDR Contact: 09/28/2022
Next Scheduled EDR Contact: 01/16/2023
Data Release Frequency: Varies

EDR HIGH RISK HISTORICAL RECORDS

EDR Exclusive Records

EDR MGP: EDR Proprietary Manufactured Gas Plants

The EDR Proprietary Manufactured Gas Plant Database includes records of coal gas plants (manufactured gas plants) compiled by EDR's researchers. Manufactured gas sites were used in the United States from the 1800's to 1950's to produce a gas that could be distributed and used as fuel. These plants used whale oil, rosin, coal, or a mixture of coal, oil, and water that also produced a significant amount of waste. Many of the byproducts of the gas production, such as coal tar (oily waste containing volatile and non-volatile chemicals), sludges, oils and other compounds are potentially hazardous to human health and the environment. The byproduct from this process was frequently disposed of directly at the plant site and can remain or spread slowly, serving as a continuous source of soil and groundwater contamination.

Date of Government Version: N/A
Date Data Arrived at EDR: N/A
Date Made Active in Reports: N/A
Number of Days to Update: N/A

Source: EDR, Inc.
Telephone: N/A
Last EDR Contact: N/A
Next Scheduled EDR Contact: N/A
Data Release Frequency: No Update Planned

EDR Hist Auto: EDR Exclusive Historical Auto Stations

EDR has searched selected national collections of business directories and has collected listings of potential gas station/filling station/service station sites that were available to EDR researchers. EDR's review was limited to those categories of sources that might, in EDR's opinion, include gas station/filling station/service station establishments. The categories reviewed included, but were not limited to gas, gas station, gasoline station, filling station, auto, automobile repair, auto service station, service station, etc. This database falls within a category of information EDR classifies as "High Risk Historical Records", or HRHR. EDR's HRHR effort presents unique and sometimes proprietary data about past sites and operations that typically create environmental concerns, but may not show up in current government records searches.

Date of Government Version: N/A
Date Data Arrived at EDR: N/A
Date Made Active in Reports: N/A
Number of Days to Update: N/A

Source: EDR, Inc.
Telephone: N/A
Last EDR Contact: N/A
Next Scheduled EDR Contact: N/A
Data Release Frequency: Varies

EDR Hist Cleaner: EDR Exclusive Historical Cleaners

EDR has searched selected national collections of business directories and has collected listings of potential dry cleaner sites that were available to EDR researchers. EDR's review was limited to those categories of sources that might, in EDR's opinion, include dry cleaning establishments. The categories reviewed included, but were not limited to dry cleaners, cleaners, laundry, laundromat, cleaning/laundry, wash & dry etc. This database falls within a category of information EDR classifies as "High Risk Historical Records", or HRHR. EDR's HRHR effort presents unique and sometimes proprietary data about past sites and operations that typically create environmental concerns, but may not show up in current government records searches.

Date of Government Version: N/A
Date Data Arrived at EDR: N/A
Date Made Active in Reports: N/A
Number of Days to Update: N/A

Source: EDR, Inc.
Telephone: N/A
Last EDR Contact: N/A
Next Scheduled EDR Contact: N/A
Data Release Frequency: Varies

EDR RECOVERED GOVERNMENT ARCHIVES

Exclusive Recovered Govt. Archives

GOVERNMENT RECORDS SEARCHED / DATA CURRENCY TRACKING

RGA HWS: Recovered Government Archive State Hazardous Waste Facilities List

The EDR Recovered Government Archive State Hazardous Waste database provides a list of SHWS incidents derived from historical databases and includes many records that no longer appear in current government lists. Compiled from Records formerly available from the Department of Conservation and Natural Resources in Nevada.

Date of Government Version: N/A	Source: Department of Conservation and Natural Resources
Date Data Arrived at EDR: 07/01/2013	Telephone: N/A
Date Made Active in Reports: 12/26/2013	Last EDR Contact: 06/01/2012
Number of Days to Update: 178	Next Scheduled EDR Contact: N/A
	Data Release Frequency: Varies

RGA LF: Recovered Government Archive Solid Waste Facilities List

The EDR Recovered Government Archive Landfill database provides a list of landfills derived from historical databases and includes many records that no longer appear in current government lists. Compiled from Records formerly available from the Department of Conservation and Natural Resources in Nevada.

Date of Government Version: N/A	Source: Department of Conservation and Natural Resources
Date Data Arrived at EDR: 07/01/2013	Telephone: N/A
Date Made Active in Reports: 01/16/2014	Last EDR Contact: 06/01/2012
Number of Days to Update: 199	Next Scheduled EDR Contact: N/A
	Data Release Frequency: Varies

RGA LUST: Recovered Government Archive Leaking Underground Storage Tank

The EDR Recovered Government Archive Leaking Underground Storage Tank database provides a list of LUST incidents derived from historical databases and includes many records that no longer appear in current government lists. Compiled from Records formerly available from the Department of Conservation and Natural Resources in Nevada.

Date of Government Version: N/A	Source: Department of Conservation and Natural Resources
Date Data Arrived at EDR: 07/01/2013	Telephone: N/A
Date Made Active in Reports: 12/26/2013	Last EDR Contact: 06/01/2012
Number of Days to Update: 178	Next Scheduled EDR Contact: N/A
	Data Release Frequency: Varies

COUNTY RECORDS

WASHOE COUNTY:

UST - WASHOE: Underground Storage Tank in Washoe County

A listing of underground storage tank sites located in Washoe County.

Date of Government Version: 08/03/2020	Source: Washoe County Department of Environmental Health
Date Data Arrived at EDR: 08/05/2020	Telephone: 775-328-2493
Date Made Active in Reports: 08/11/2020	Last EDR Contact: 11/15/2022
Number of Days to Update: 6	Next Scheduled EDR Contact: 03/06/2023
	Data Release Frequency: No Update Planned

OTHER DATABASE(S)

Depending on the geographic area covered by this report, the data provided in these specialty databases may or may not be complete. For example, the existence of wetlands information data in a specific report does not mean that all wetlands in the area covered by the report are included. Moreover, the absence of any reported wetlands information does not necessarily mean that wetlands do not exist in the area covered by the report.

CT MANIFEST: Hazardous Waste Manifest Data

Facility and manifest data. Manifest is a document that lists and tracks hazardous waste from the generator through transporters to a tsd facility.

GOVERNMENT RECORDS SEARCHED / DATA CURRENCY TRACKING

Date of Government Version: 08/08/2022
Date Data Arrived at EDR: 08/08/2022
Date Made Active in Reports: 10/21/2022
Number of Days to Update: 74

Source: Department of Energy & Environmental Protection
Telephone: 860-424-3375
Last EDR Contact: 11/16/2022
Next Scheduled EDR Contact: 02/20/2023
Data Release Frequency: No Update Planned

NY MANIFEST: Facility and Manifest Data

Manifest is a document that lists and tracks hazardous waste from the generator through transporters to a TSD facility.

Date of Government Version: 01/01/2019
Date Data Arrived at EDR: 10/29/2021
Date Made Active in Reports: 01/19/2022
Number of Days to Update: 82

Source: Department of Environmental Conservation
Telephone: 518-402-8651
Last EDR Contact: 10/28/2022
Next Scheduled EDR Contact: 02/06/2023
Data Release Frequency: Quarterly

Oil/Gas Pipelines

Source: Endeavor Business Media

Petroleum Bundle (Crude Oil, Refined Products, Petrochemicals, Gas Liquids (LPG/NGL), and Specialty Gases (Miscellaneous)) N = Natural Gas Bundle (Natural Gas, Gas Liquids (LPG/NGL), and Specialty Gases (Miscellaneous)). This map includes information copyrighted by Endeavor Business Media. This information is provided on a best effort basis and Endeavor Business Media does not guarantee its accuracy nor warrant its fitness for any particular purpose. Such information has been reprinted with the permission of Endeavor Business Media.

Electric Power Transmission Line Data

Source: Endeavor Business Media

This map includes information copyrighted by Endeavor Business Media. This information is provided on a best effort basis and Endeavor Business Media does not guarantee its accuracy nor warrant its fitness for any particular purpose. Such information has been reprinted with the permission of Endeavor Business Media.

Sensitive Receptors: There are individuals deemed sensitive receptors due to their fragile immune systems and special sensitivity to environmental discharges. These sensitive receptors typically include the elderly, the sick, and children. While the location of all sensitive receptors cannot be determined, EDR indicates those buildings and facilities - schools, daycares, hospitals, medical centers, and nursing homes - where individuals who are sensitive receptors are likely to be located.

AHA Hospitals:

Source: American Hospital Association, Inc.

Telephone: 312-280-5991

The database includes a listing of hospitals based on the American Hospital Association's annual survey of hospitals.

Medical Centers: Provider of Services Listing

Source: Centers for Medicare & Medicaid Services

Telephone: 410-786-3000

A listing of hospitals with Medicare provider number, produced by Centers of Medicare & Medicaid Services, a federal agency within the U.S. Department of Health and Human Services.

Nursing Homes

Source: National Institutes of Health

Telephone: 301-594-6248

Information on Medicare and Medicaid certified nursing homes in the United States.

Public Schools

Source: National Center for Education Statistics

Telephone: 202-502-7300

The National Center for Education Statistics' primary database on elementary and secondary public education in the United States. It is a comprehensive, annual, national statistical database of all public elementary and secondary schools and school districts, which contains data that are comparable across all states.

Private Schools

Source: National Center for Education Statistics

Telephone: 202-502-7300

The National Center for Education Statistics' primary database on private school locations in the United States.

Daycare Centers: Child Care Facility List

Source: Department of Human Resources

Telephone: 775-684-1100

GOVERNMENT RECORDS SEARCHED / DATA CURRENCY TRACKING

Flood Zone Data: This data was obtained from the Federal Emergency Management Agency (FEMA). It depicts 100-year and 500-year flood zones as defined by FEMA. It includes the National Flood Hazard Layer (NFHL) which incorporates Flood Insurance Rate Map (FIRM) data and Q3 data from FEMA in areas not covered by NFHL.

Source: FEMA

Telephone: 877-336-2627

Date of Government Version: 2003, 2015

NWI: National Wetlands Inventory. This data, available in select counties across the country, was obtained by EDR in 2002, 2005 and 2010 from the U.S. Fish and Wildlife Service.

State Wetlands Data: Wetland Inventory

Source: Natural Heritage Program

Telephone: 775-684-2900

STREET AND ADDRESS INFORMATION

Â© 2015 TomTom North America, Inc. All rights reserved. This material is proprietary and the subject of copyright protection and other intellectual property rights owned by or licensed to Tele Atlas North America, Inc. The use of this material is subject to the terms of a license agreement. You will be held liable for any unauthorized copying or disclosure of this material.



Preliminary Phase I Hazardous Material Assessment
Technical Memorandum

Attachment 1b
EDR Aerial Photo Decade Package



215 Beltway Widening Final Design

Between Pecos Road and Stephanie Street

Henderson, NV 89074

Inquiry Number: 7192150.8

December 05, 2022

The EDR Aerial Photo Decade Package



6 Armstrong Road, 4th floor
Shelton, CT 06484
Toll Free: 800.352.0050
www.edrnet.com

Date EDR Searched Historical Sources:

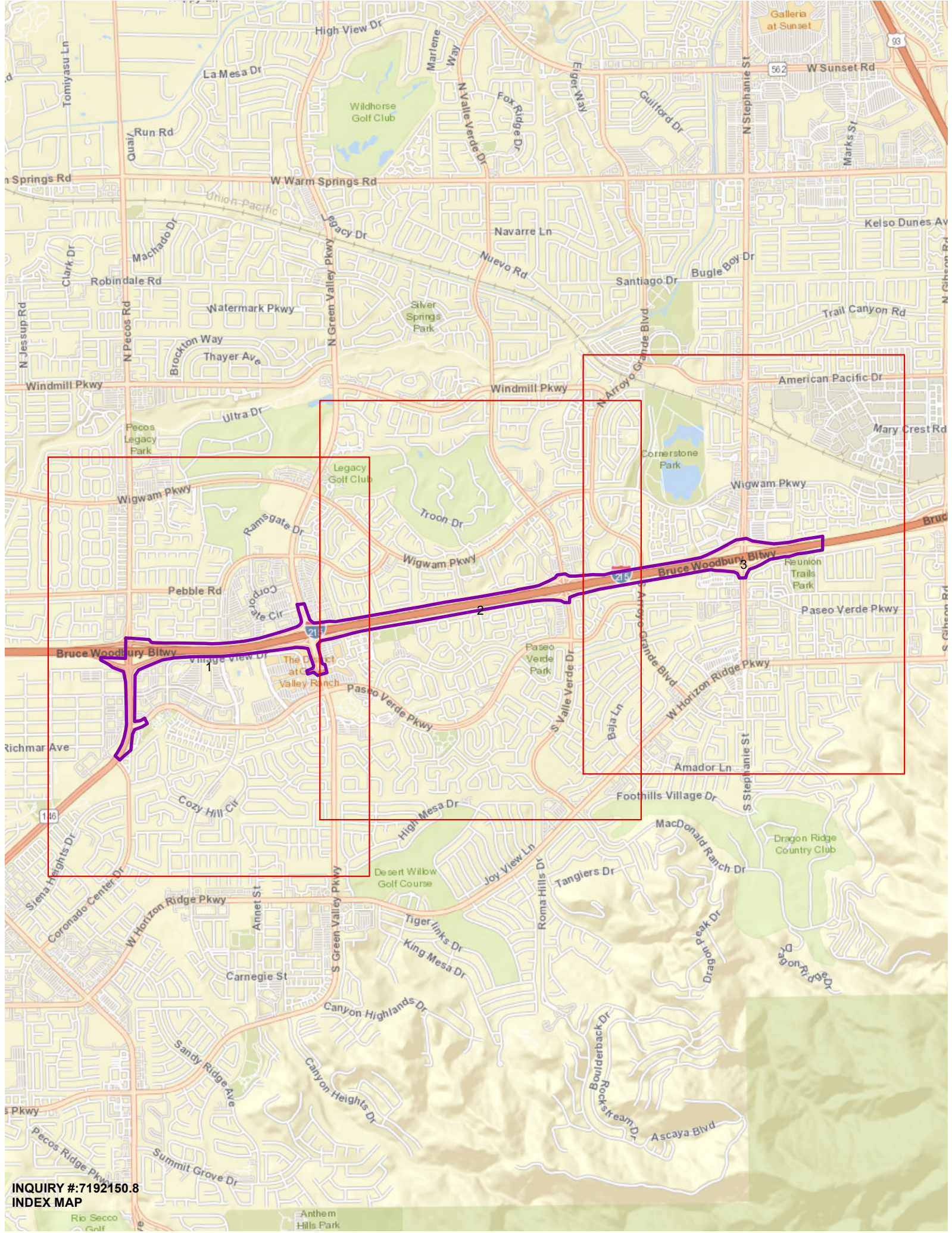
Aerial Photography December 05, 2022

Target Property:


Between Pecos Road and Stephanie Street

Henderson, NV 89074

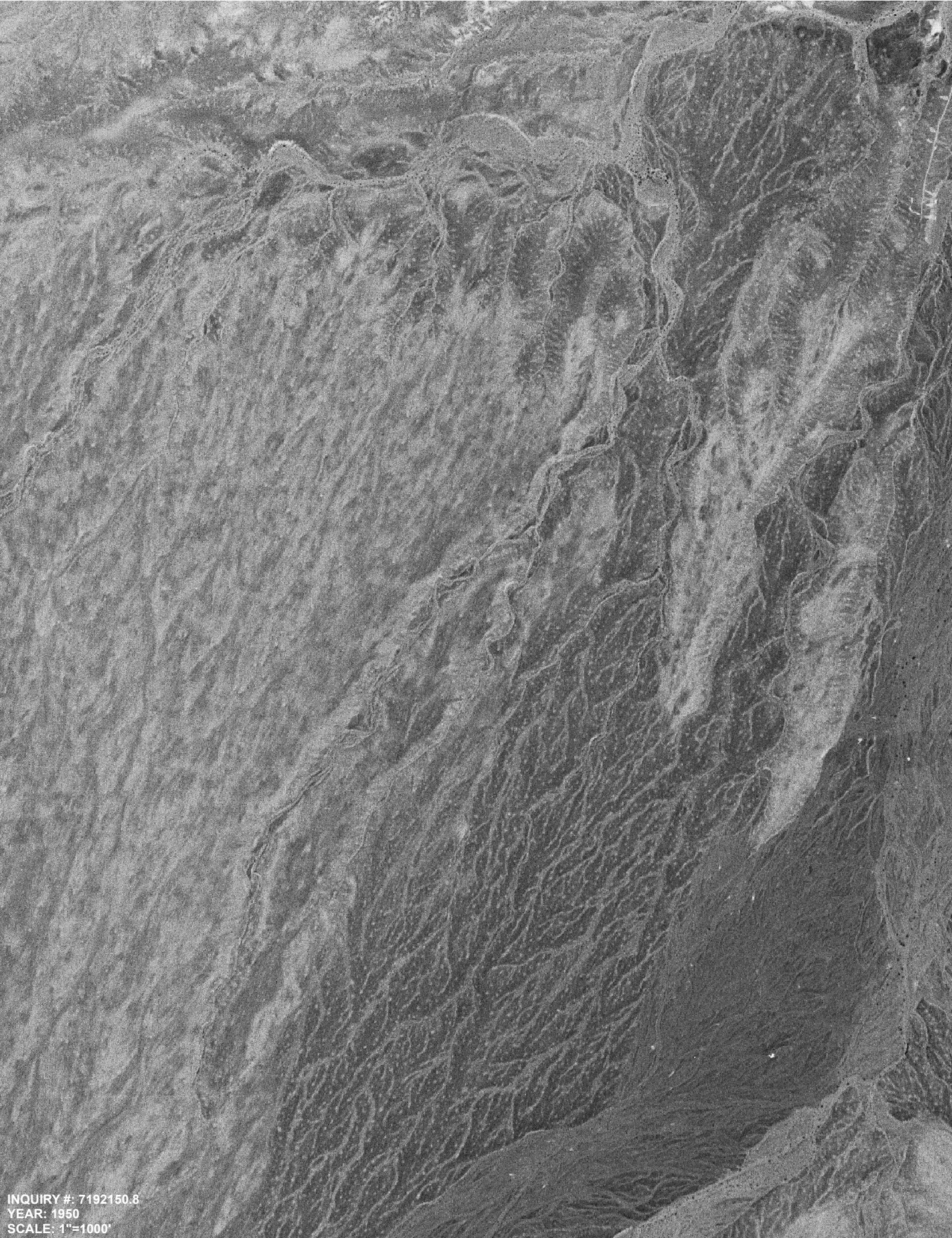
<u><i>Year</i></u>	<u><i>Scale</i></u>	<u><i>Details</i></u>	<u><i>Source</i></u>
1950	Aerial Photograph. Scale: 1"=1000'	Flight Year: 1950	USGS
1954	Aerial Photograph. Scale: 1"=1000'	Flight Year: 1954	USGS
1965	Aerial Photograph. Scale: 1"=1000'	Flight Year: 1965	USGS
1972	Aerial Photograph. Scale: 1"=1000'	Flight Year: 1972	Cartwright
1983	Aerial Photograph. Scale: 1"=1000'	Flight Year: 1983	USDA
1994	Aerial Photograph. Scale: 1"=1000'	Flight Year: 1994	USGS/DOQQ
2006	Aerial Photograph. Scale: 1"=1000'	Flight Year: 2006	USDA/NAIP
2010	Aerial Photograph. Scale: 1"=1000'	Flight Year: 2010	USDA/NAIP
2013	Aerial Photograph. Scale: 1"=1000'	Flight Year: 2013	USDA/NAIP
2017	Aerial Photograph. Scale: 1"=1000'	Flight Year: 2017	USDA/NAIP




INQUIRY #: 7192150.8
INDEX MAP




INQUIRY #: 7192150.8
YEAR: 1950
SCALE: 1"=1000'



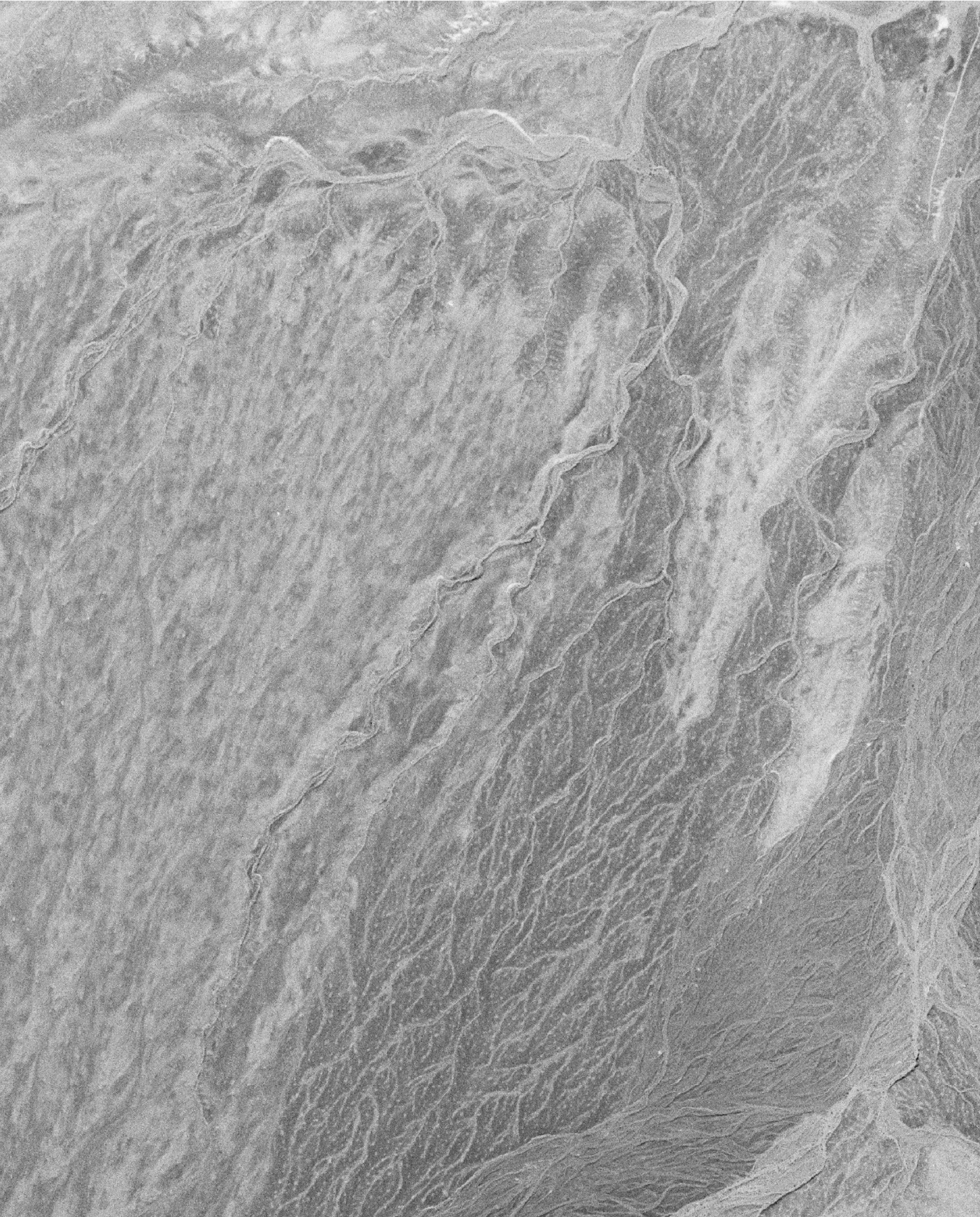
INQUIRY #: 7192150.8
YEAR: 1950
SCALE: 1"=1000'



INQUIRY #: 7192150.8
YEAR: 1950
SCALE: 1"=1000'



INQUIRY #: 7192150.8
YEAR: 1954
SCALE: 1"=4000'




INQUIRY #: 7192150.8
YEAR: 1954
SCALE: 1"=1000'



INQUIRY #: 7192150.8
YEAR: 1954
SCALE: 1"=1000'



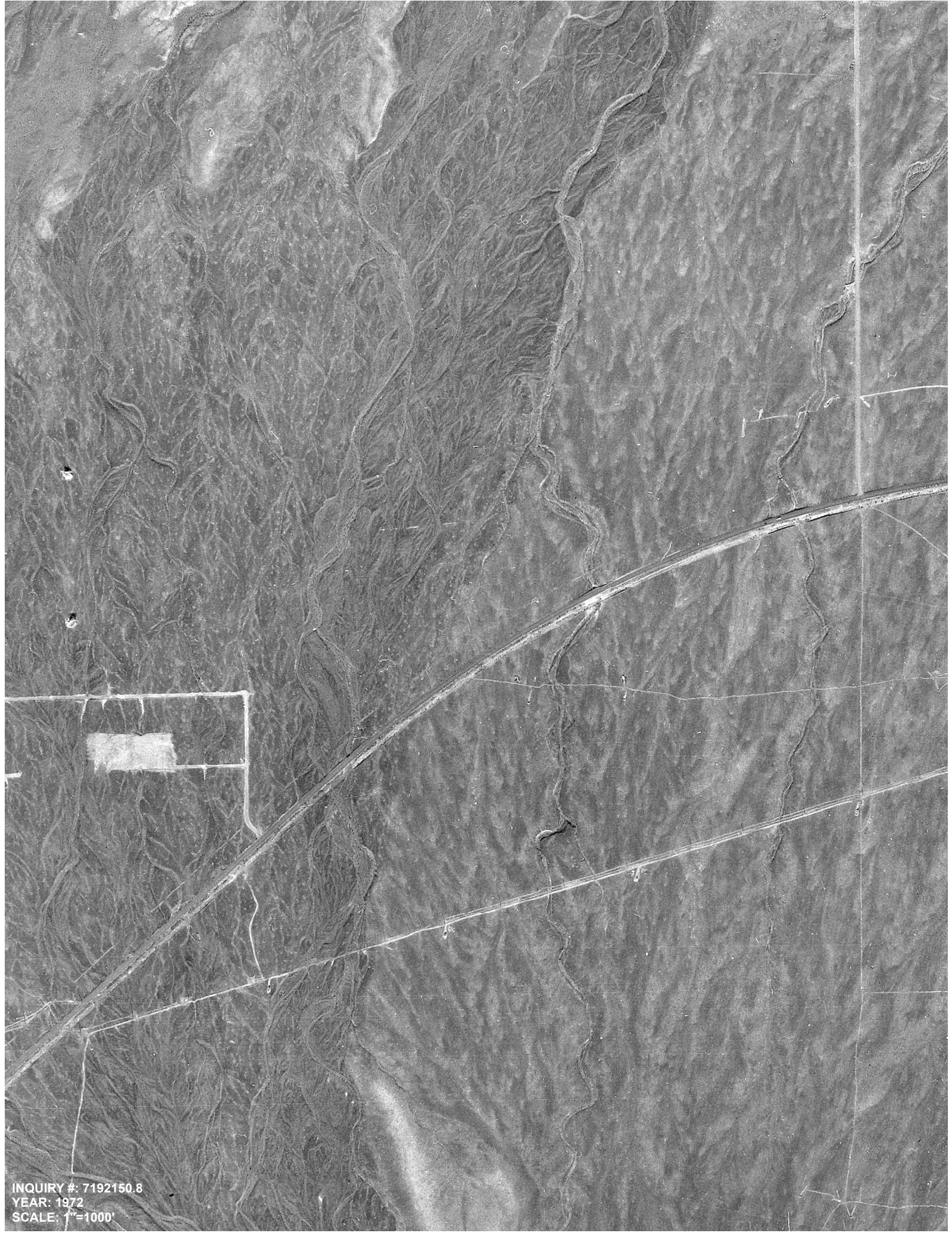
INQUIRY #: 7192150.8
YEAR: 1965
SCALE: 1"=1000'



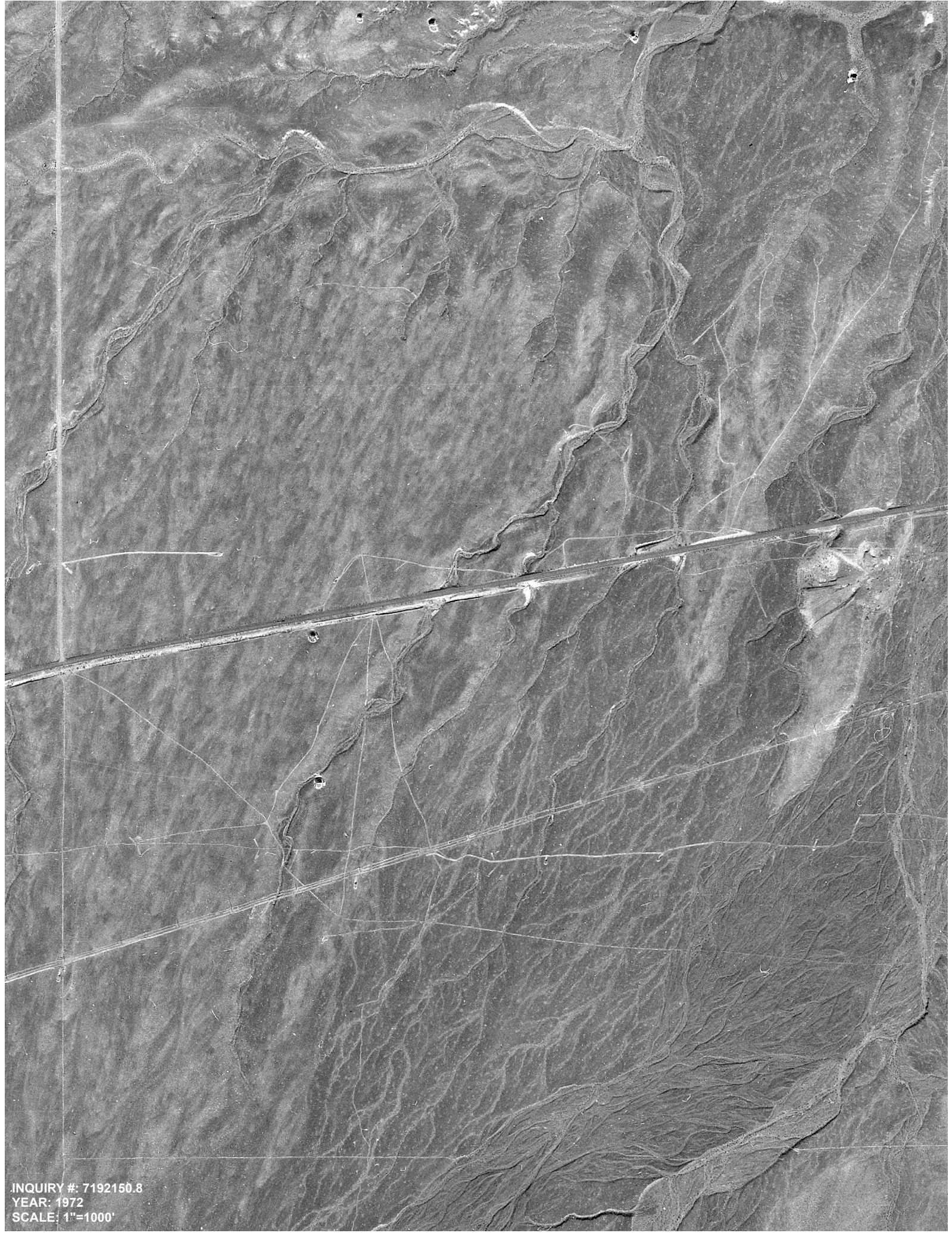
INQUIRY #: 7192150.8
YEAR: 1965
SCALE: 1"=1000'




INQUIRY #: 7192150.8
YEAR: 1965
SCALE: 1"=4000'



INQUIRY #: 7192150.8
YEAR: 1972
SCALE: 1"=1000'




INQUIRY #: 7192150.8
YEAR: 1972
SCALE: 1"=1000'




INQUIRY #: 7192150.8
YEAR: 1972
SCALE: 1"=1000'



INQUIRY #: 7192150.8
YEAR: 1983
SCALE: 1"=1000'



INQUIRY #: 7192150.8
YEAR: 1983
SCALE: 1"=1000'



INQUIRY #: 7192150.8
YEAR: 1983
SCALE: 1"=1000'



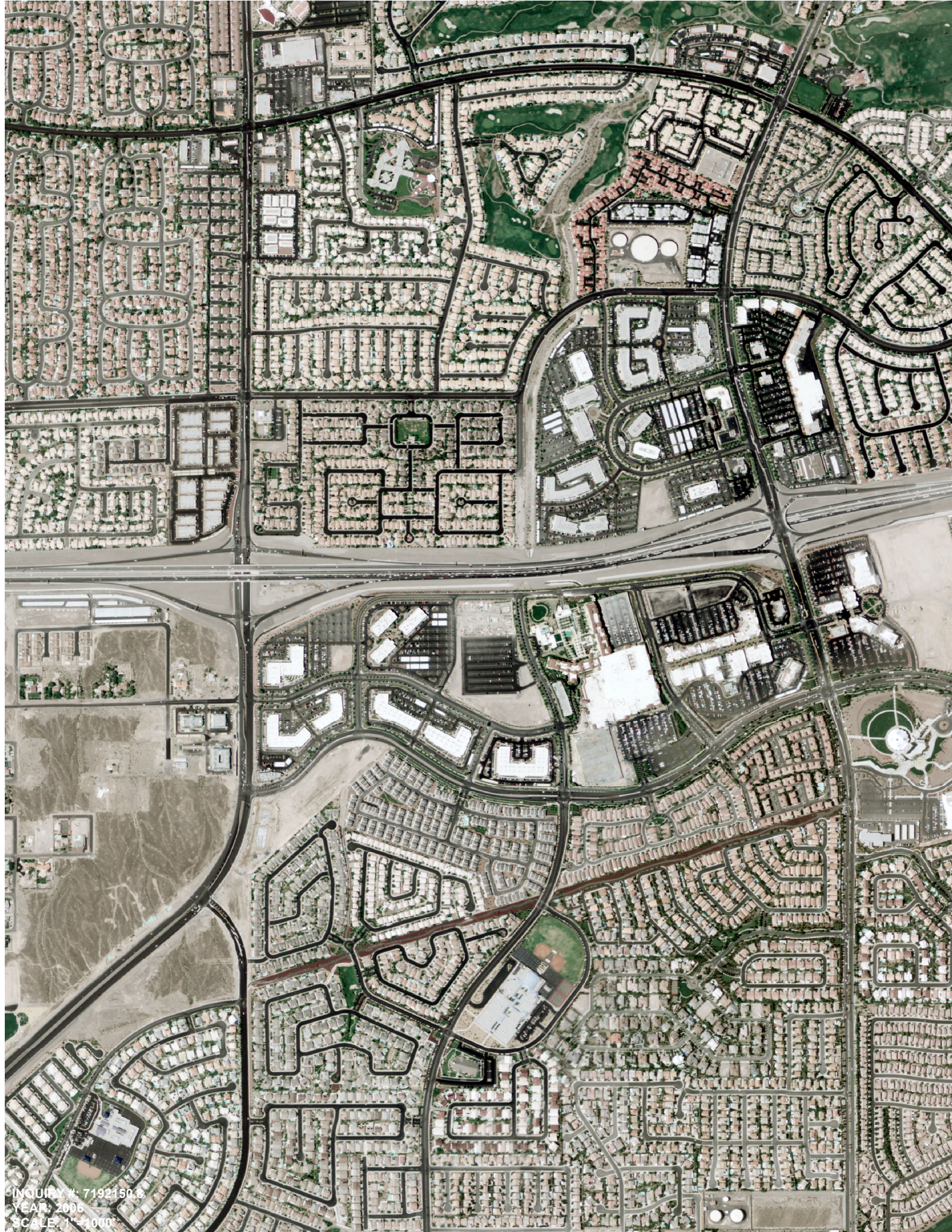
INQUIRY #: 7192150.8
YEAR: 1994
SCALE: 1"=1000'




INQUIRY #: 7192150.8
YEAR: 1994
SCALE: 1"=1000'



INQUIRY #: 7192150.8
YEAR: 1994
SCALE: 1"=1000'



INQUIRY #: 7192150.6
YEAR: 2006
SCALE: 1" = 1000'



INQUIRY # 7192160.8
YEAR: 2006
SCALE: 1" = 1000'



INQUIRY #: 7192150.8
YEAR: 2006
SCALE: 1"=1000'



INQUIRY #: 7192150.3
YEAR: 2010
SCALE: 1"=1000'



INQUIRY # 7192150.8
YEAR: 2010
SCALE: 1"=1000'



INQUIRY #: 7192150.8
YEAR: 2010
SCALE: 1"=1000'




INQUIRY #: 71921508
YEAR: 2015
SCALE: 1"=2000'




INQUIRY #: 17192160.3
YEAR: 2013
SCALE: 1"=1000'



INQUIRY #: 7192150.8
YEAR: 2013
SCALE: 1"=1000'



INQUIRY #: 7192160.3
YEAR: 2017
SCALE: 1" = 3000'



INQUIRY #1-7192150-8
YEAR: 2017
SCALE: 1"=400'



INQUIRY #: 7192150.8
YEAR: 2017
SCALE: 1"=1000'



Preliminary Phase I Hazardous Material Assessment
Technical Memorandum

Attachment 1c
EDR Historical Topo Map Report

215 Beltway Widening Final Design
Between Pecos Road and Stephanie Street
Henderson, NV 89074

Inquiry Number: 7192150.4

December 05, 2022

EDR Historical Topo Map Report

with QuadMatch™



6 Armstrong Road, 4th floor
Shelton, CT 06484
Toll Free: 800.352.0050
www.edrnet.com

EDR Historical Topo Map Report

12/05/22

Site Name:

215 Beltway Widening Final De
Between Pecos Road and Steg
Henderson, NV 89074
EDR Inquiry # 7192150.4

Client Name:

Jacobs
50 West Liberty Street
Reno, NV 89501
Contact: Ilka D. Dinkelman



EDR Topographic Map Library has been searched by EDR and maps covering the target property location as provided by Jacobs were identified for the years listed below. EDR's Historical Topo Map Report is designed to assist professionals in evaluating potential liability on a target property resulting from past activities. EDR's Historical Topo Map Report includes a search of a collection of public and private color historical topographic maps, dating back to the late 1800s.

Search Results:**Coordinates:**

P.O.#	W7Y411 00.B.PN.GEN.T1-EXF	Latitude:	36.026142 36° 1' 34" North
Project:	215 Beltway Widening Final	Longitude:	-115.0722 -115° 4' 20" West
		UTM Zone:	Zone 11 North
		UTM X Meters:	673700.86
		UTM Y Meters:	3988567.08
		Elevation:	2085.09' above sea level

Maps Provided:

2018
2015
1984
1983
1973
1967
1952

Disclaimer - Copyright and Trademark Notice

This Report contains certain information obtained from a variety of public and other sources reasonably available to Environmental Data Resources, LLC. It cannot be concluded from this Report that coverage information for the target and surrounding properties does not exist from other sources. This Report is provided on an "AS IS", "AS AVAILABLE" basis. NO WARRANTY EXPRESS OR IMPLIED IS MADE WHATSOEVER IN CONNECTION WITH THIS REPORT. ENVIRONMENTAL DATA RESOURCES, LLC AND ITS SUBSIDIARIES, AFFILIATES AND THIRD PARTY SUPPLIERS DISCLAIM ALL WARRANTIES, OF ANY KIND OR NATURE, EXPRESS OR IMPLIED, ARISING OUT OF OR RELATED TO THIS REPORT OR ANY OF THE DATA AND INFORMATION PROVIDED IN THIS REPORT, INCLUDING WITHOUT LIMITATION, ANY WARRANTIES REGARDING ACCURACY, QUALITY, CORRECTNESS, COMPLETENESS, COMPREHENSIVENESS, SUITABILITY, MERCHANTABILITY, FITNESS FOR A PARTICULAR PURPOSE, TITLE, NON-INFRINGEMENT, MISAPPROPRIATION, OR OTHERWISE. ALL RISK IS ASSUMED BY THE USER. IN NO EVENT SHALL ENVIRONMENTAL DATA RESOURCES, LLC OR ITS SUBSIDIARIES, AFFILIATES OR THIRD PARTY SUPPLIERS BE LIABLE TO ANYONE FOR ANY DIRECT, INCIDENTAL, INDIRECT, SPECIAL, CONSEQUENTIAL OR OTHER DAMAGES OF ANY TYPE OR KIND (INCLUDING BUT NOT LIMITED TO LOSS OF PROFITS, LOSS OF USE, OR LOSS OF DATA), ARISING OUT OF OR IN ANY WAY CONNECTED WITH THIS REPORT OR ANY OF THE DATA AND INFORMATION PROVIDED IN THIS REPORT. Any analyses, estimates, ratings, environmental risk levels, or risk codes provided in this Report are provided for illustrative purposes only, and are not intended to provide, nor should they be interpreted as providing any facts regarding, or prediction or forecast of, any environmental risk for any property. Only an assessment performed by a qualified environmental professional can provide findings, opinions or conclusions regarding the environmental risk or conditions in, on or at any property.

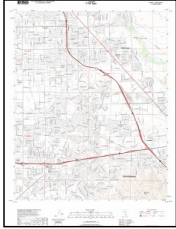
Copyright 2022 by Environmental Data Resources, Inc. All rights reserved. Reproduction in any media or format, in whole or in part, of any report or map of Environmental Data Resources, Inc., or its affiliates, is prohibited without prior written permission.

EDR and its logos (including Sanborn and Sanborn Map) are trademarks of Environmental Data Resources, LLC or its affiliates. All other trademarks used herein are the property of their respective owners.

Topo Sheet Key

This EDR Topo Map Report is based upon the following USGS topographic map sheets.

2018 Source Sheets



Las Vegas SE
2018
7.5-minute, 24000

2015 Source Sheets



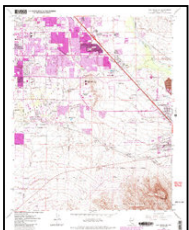
Las Vegas SE
2015
7.5-minute, 24000

1984 Source Sheets



Las Vegas SE
1984
7.5-minute, 24000
Aerial Photo Revised 1982

1983 Source Sheets



Las Vegas SE
1983
7.5-minute, 24000
Aerial Photo Revised 1982

Topo Sheet Key

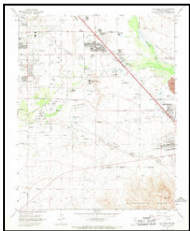
This EDR Topo Map Report is based upon the following USGS topographic map sheets.

1973 Source Sheets



Las Vegas SE
1973
7.5-minute, 24000
Aerial Photo Revised 1973

1967 Source Sheets

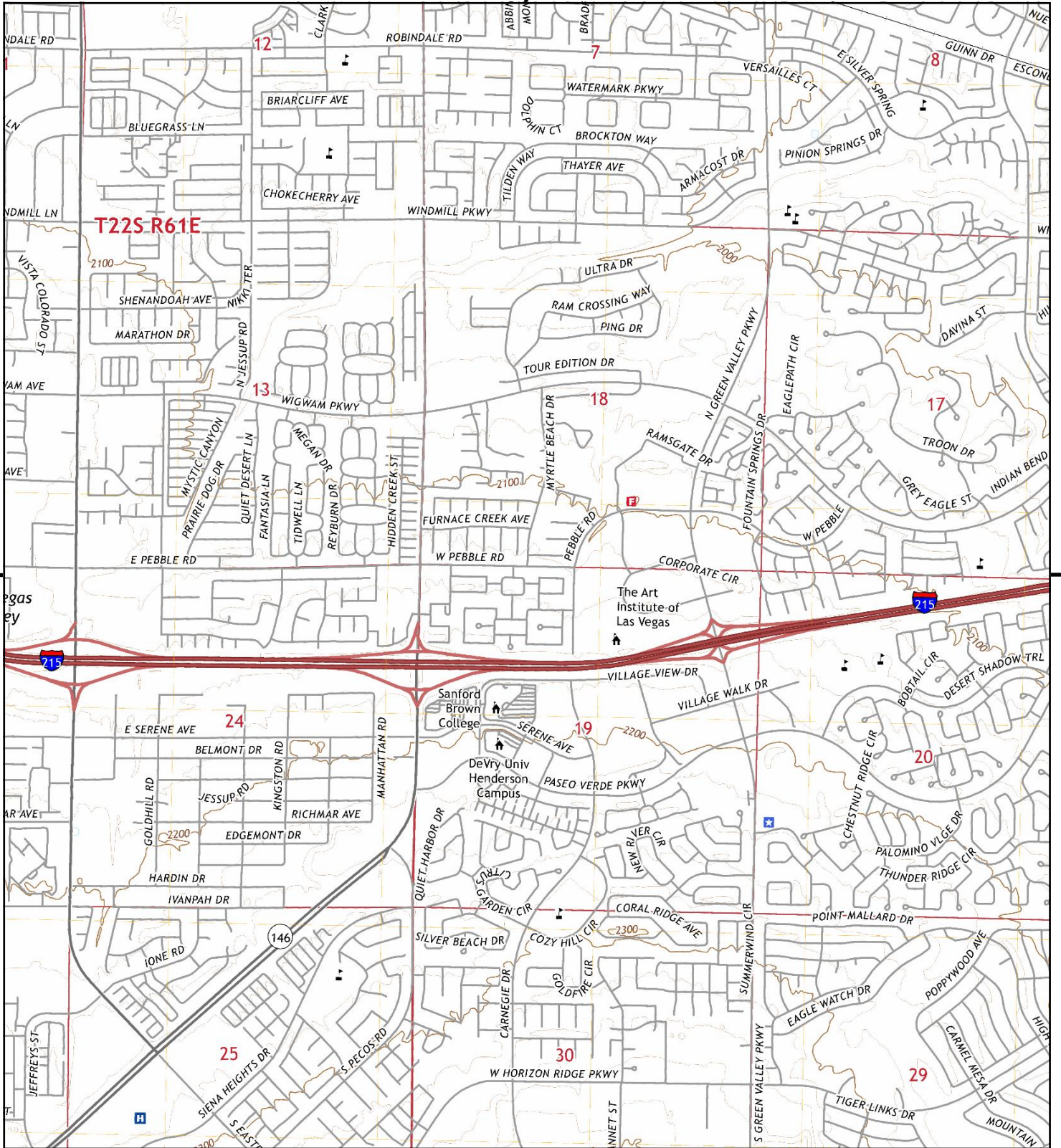


Las Vegas SE
1967
7.5-minute, 24000
Aerial Photo Revised 1965

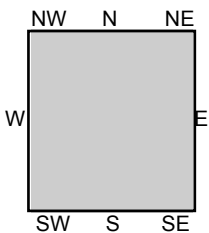
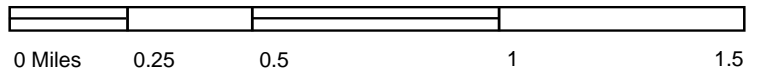
1952 Source Sheets



Las Vegas
1952
15-minute, 62500
Aerial Photo Revised 1950



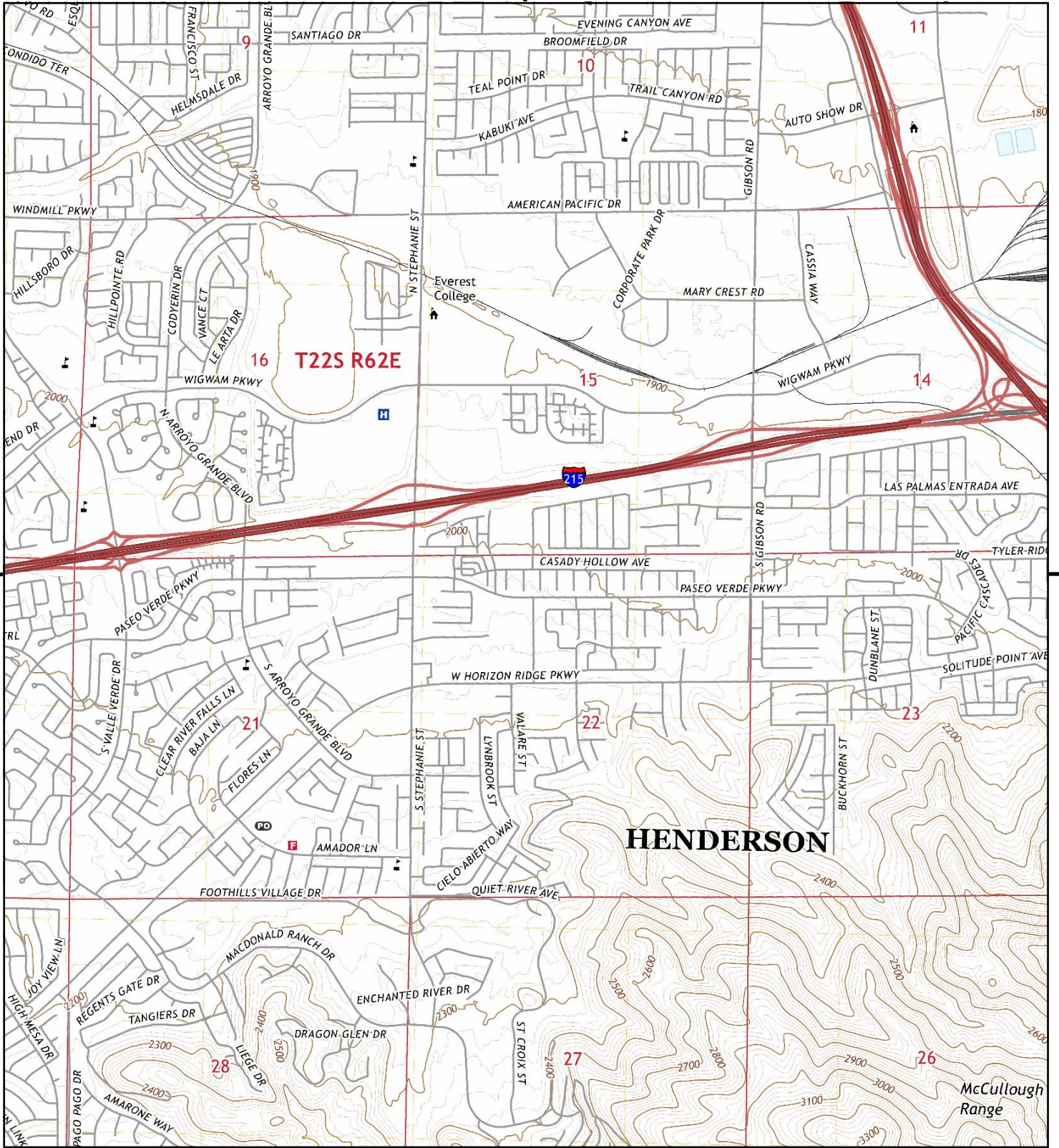
This report includes information from the following map sheet(s).



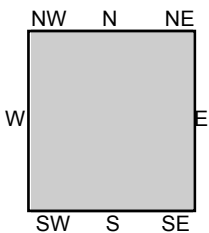
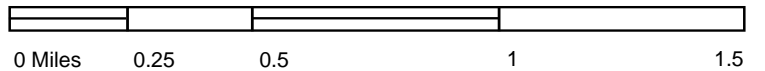
TP, Las Vegas SE, 2018, 7.5-minute

SITE NAME: 215 Beltway Widening Final Design
ADDRESS: Between Pecos Road and Stephanie Street
 Henderson, NV 89074
CLIENT: Jacobs





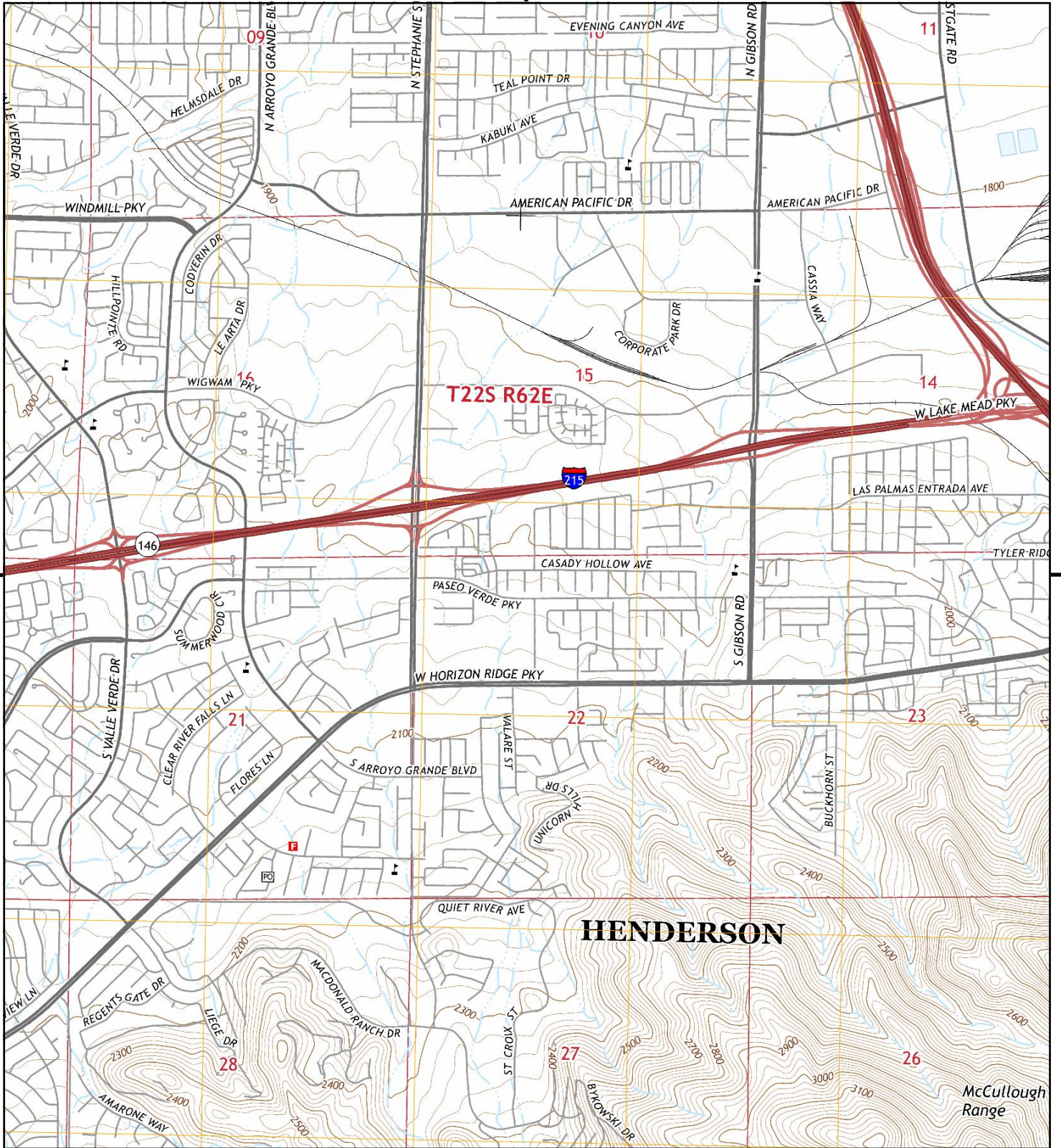
This report includes information from the following map sheet(s).



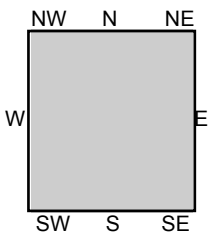
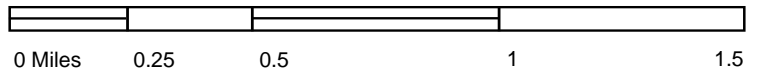
TP, Las Vegas SE, 2018, 7.5-minute

SITE NAME: 215 Beltway Widening Final Design
ADDRESS: Between Pecos Road and Stephanie Stre
 Henderson, NV 89074
CLIENT: Jacobs





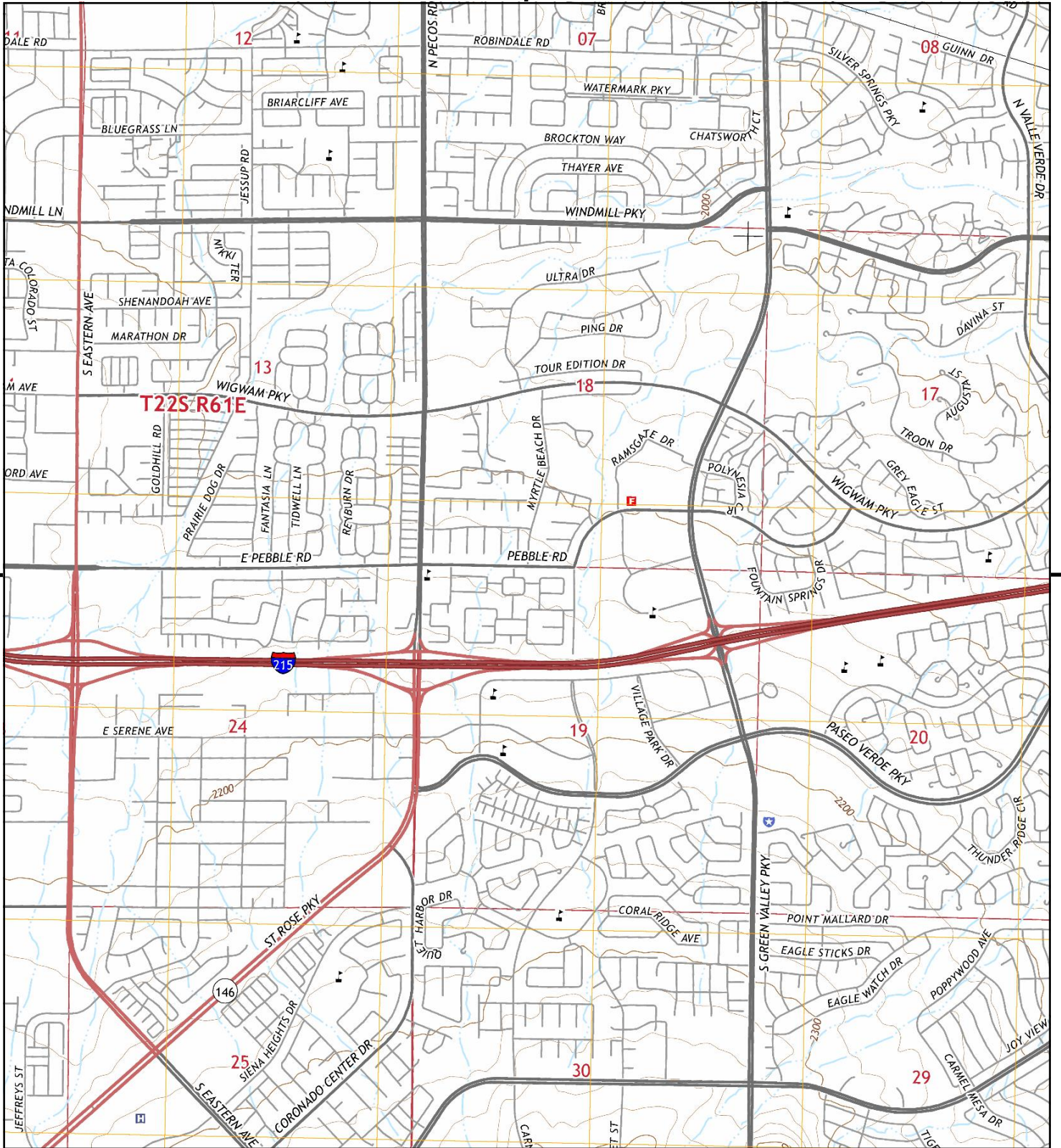
This report includes information from the following map sheet(s).



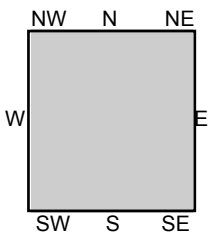
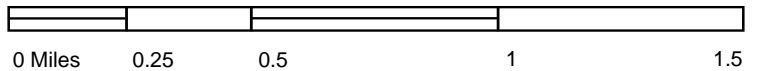
TP, Las Vegas SE, 2015, 7.5-minute

SITE NAME: 215 Beltway Widening Final Design
ADDRESS: Between Pecos Road and Stephanie Stre
 Henderson, NV 89074
CLIENT: Jacobs





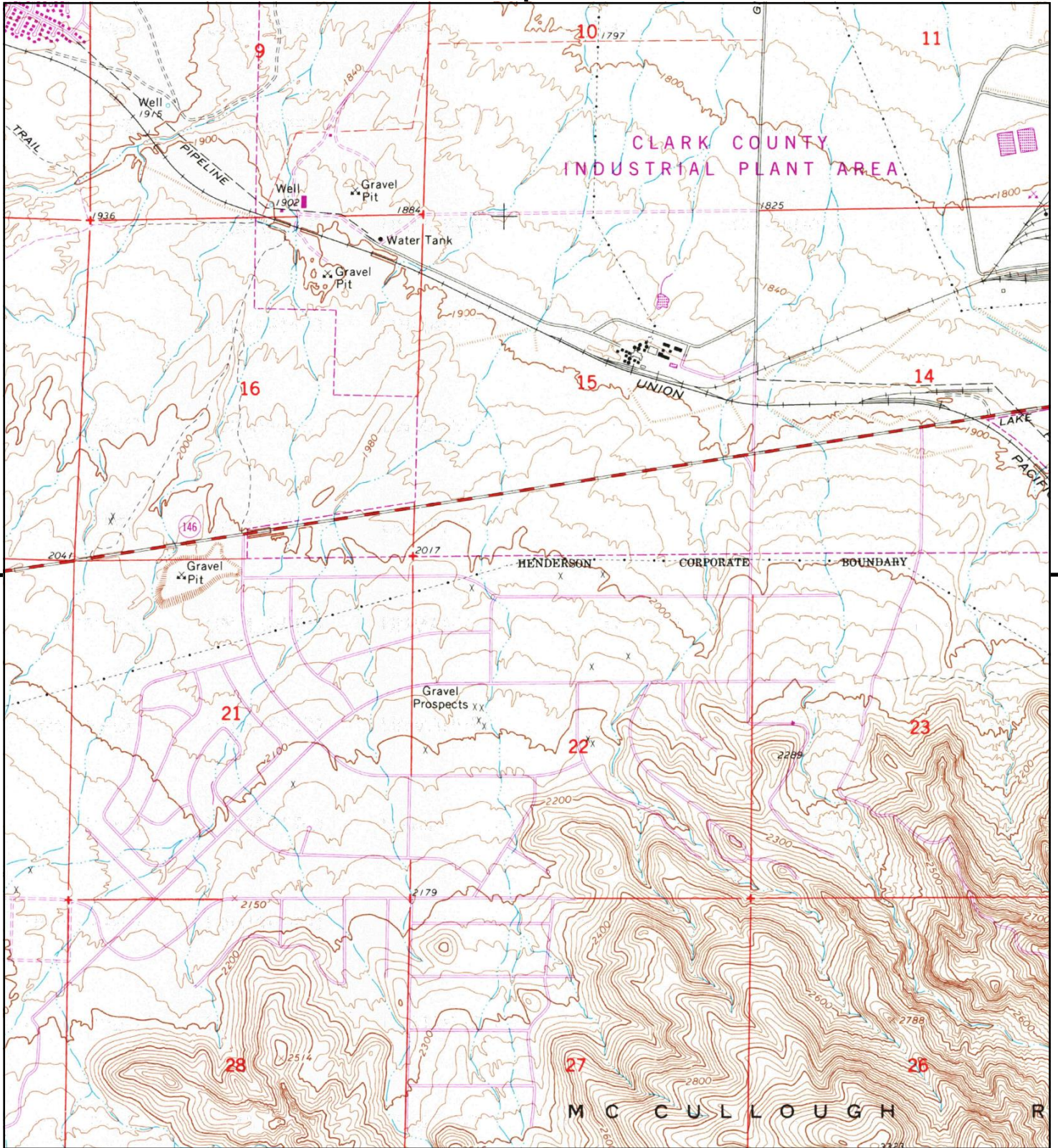
This report includes information from the following map sheet(s).



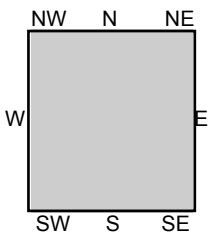
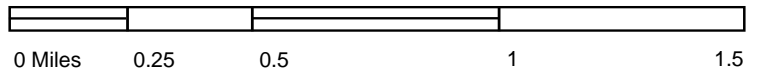
TP, Las Vegas SE, 2015, 7.5-minute

SITE NAME: 215 Beltway Widening Final Design
ADDRESS: Between Pecos Road and Stephanie Street
 Henderson, NV 89074
CLIENT: Jacobs





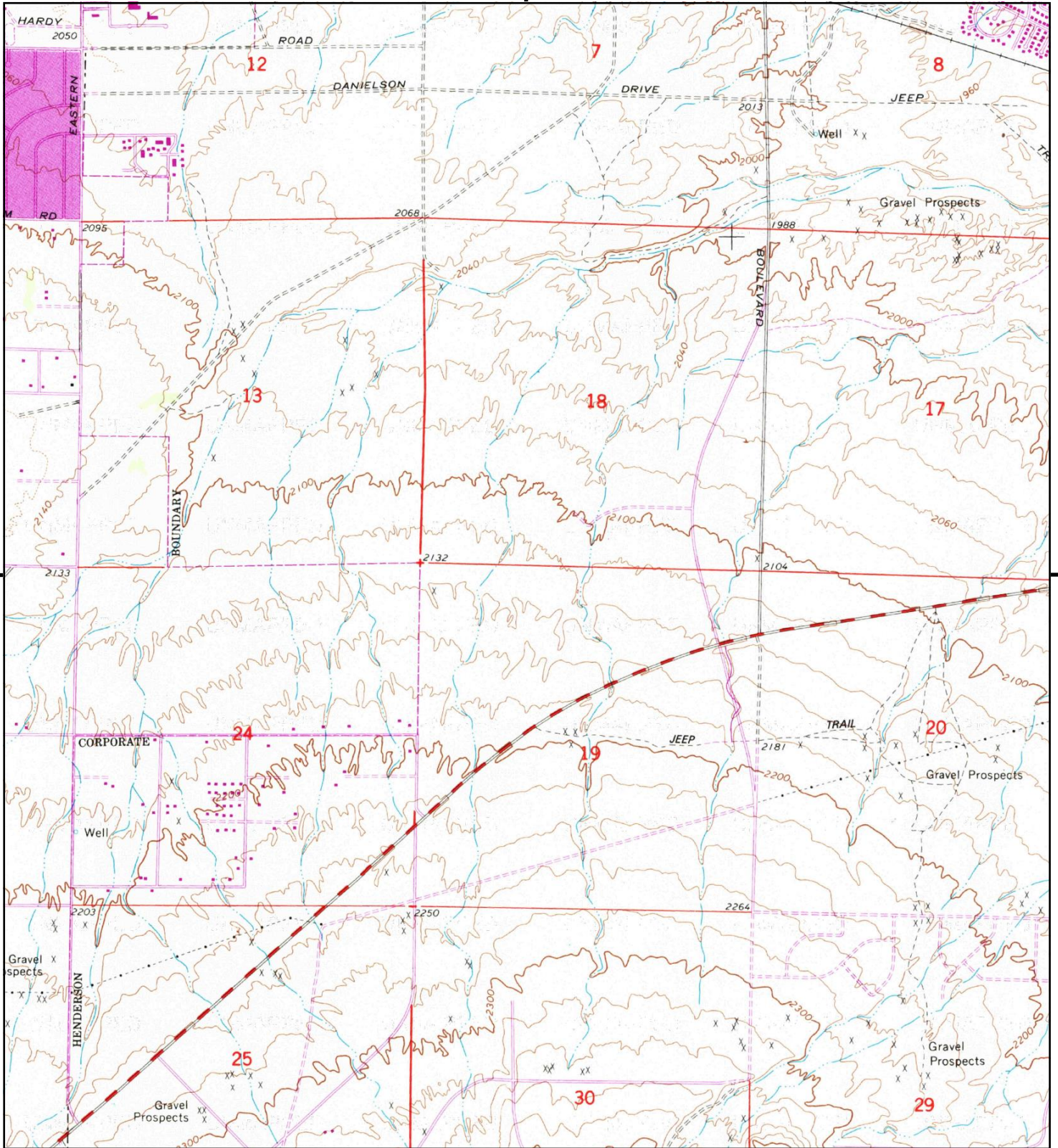
This report includes information from the following map sheet(s).



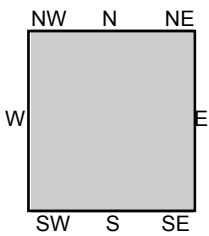
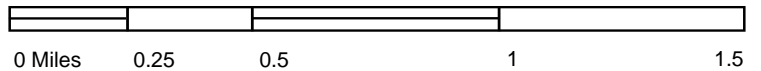
TP, Las Vegas SE, 1984, 7.5-minute

SITE NAME: 215 Beltway Widening Final Design
ADDRESS: Between Pecos Road and Stephanie Stre
 Henderson, NV 89074
CLIENT: Jacobs





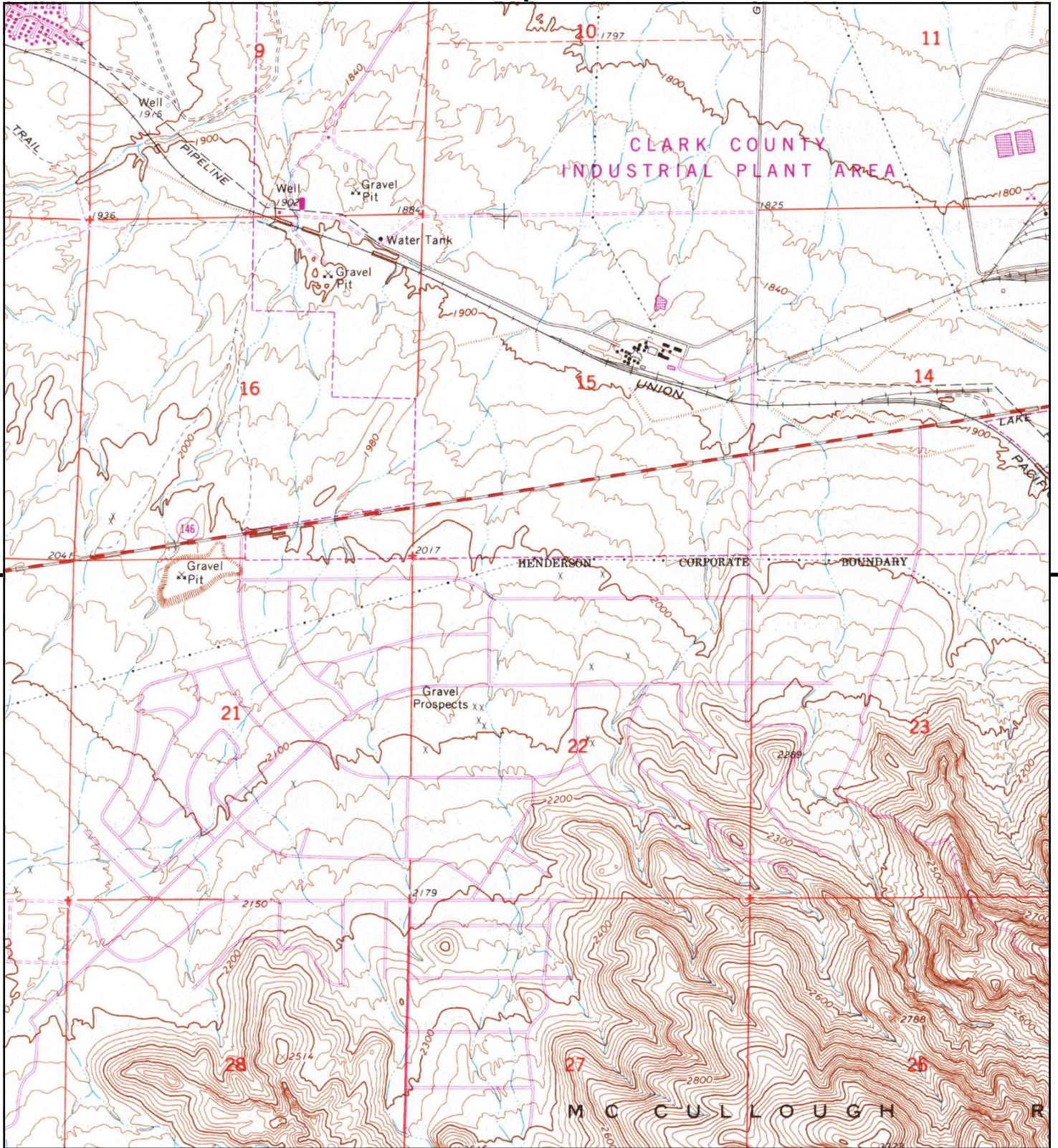
This report includes information from the following map sheet(s).



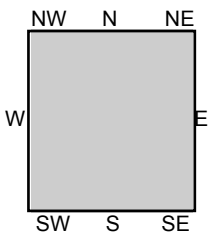
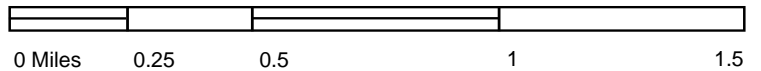
TP, Las Vegas SE, 1984, 7.5-minute

SITE NAME: 215 Beltway Widening Final Design
ADDRESS: Between Pecos Road and Stephanie Stre
Henderson, NV 89074
CLIENT: Jacobs





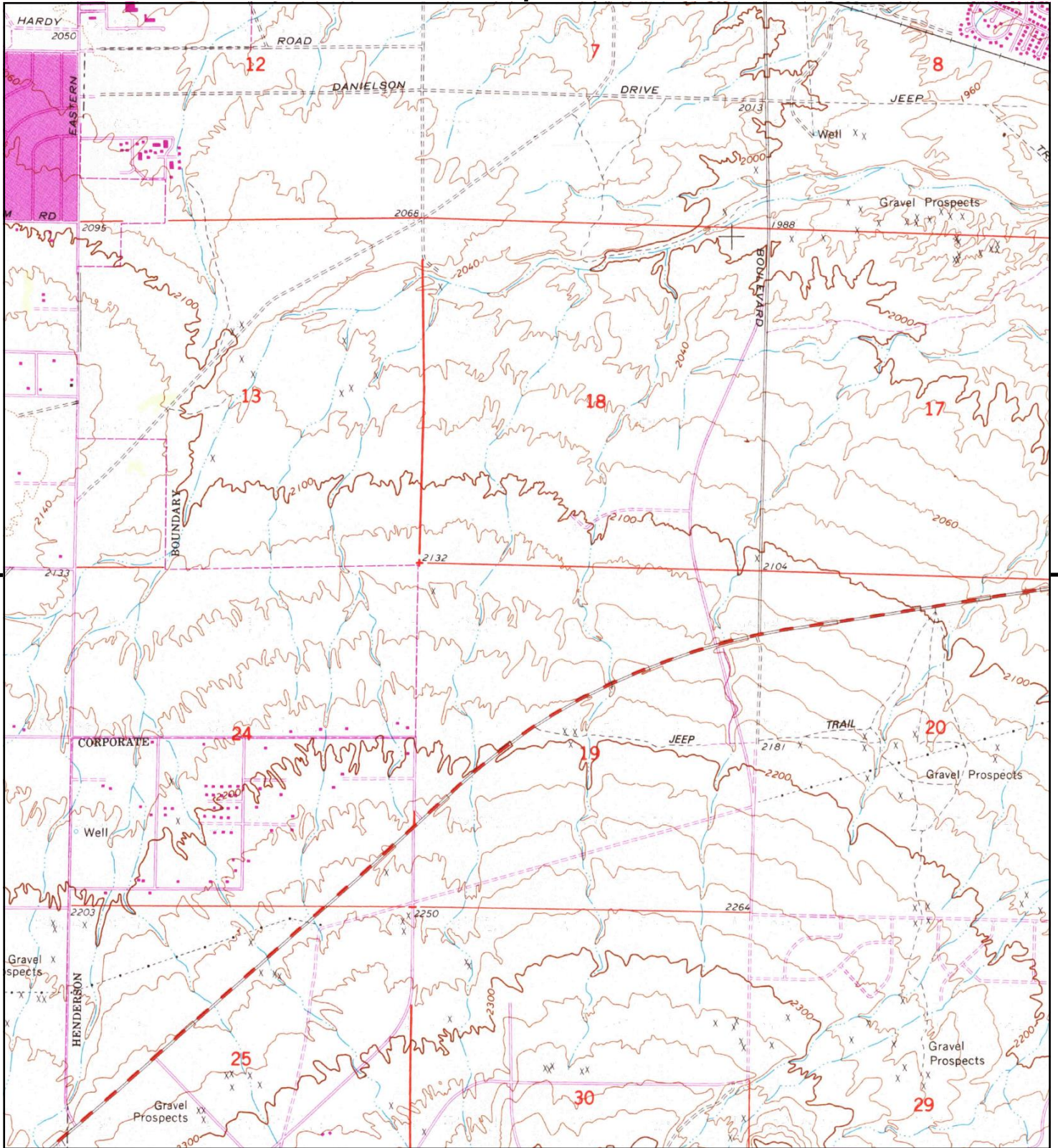
This report includes information from the following map sheet(s).



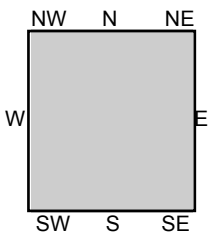
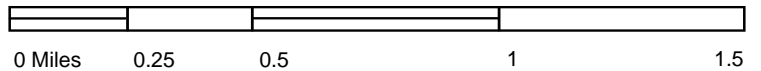
TP, Las Vegas SE, 1983, 7.5-minute

SITE NAME: 215 Beltway Widening Final Design
ADDRESS: Between Pecos Road and Stephanie Stre
 Henderson, NV 89074
CLIENT: Jacobs






This report includes information from the following map sheet(s).



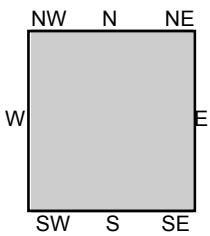
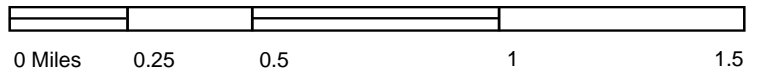
TP, Las Vegas SE, 1983, 7.5-minute

SITE NAME: 215 Beltway Widening Final Design
ADDRESS: Between Pecos Road and Stephanie Stre
 Henderson, NV 89074
CLIENT: Jacobs






This report includes information from the following map sheet(s).



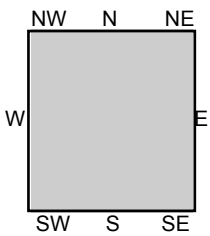
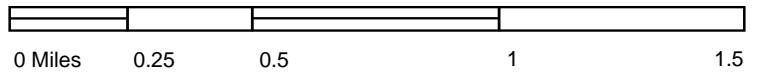
TP, Las Vegas SE, 1973, 7.5-minute

SITE NAME: 215 Beltway Widening Final Design
ADDRESS: Between Pecos Road and Stephanie Stre
Henderson, NV 89074
CLIENT: Jacobs





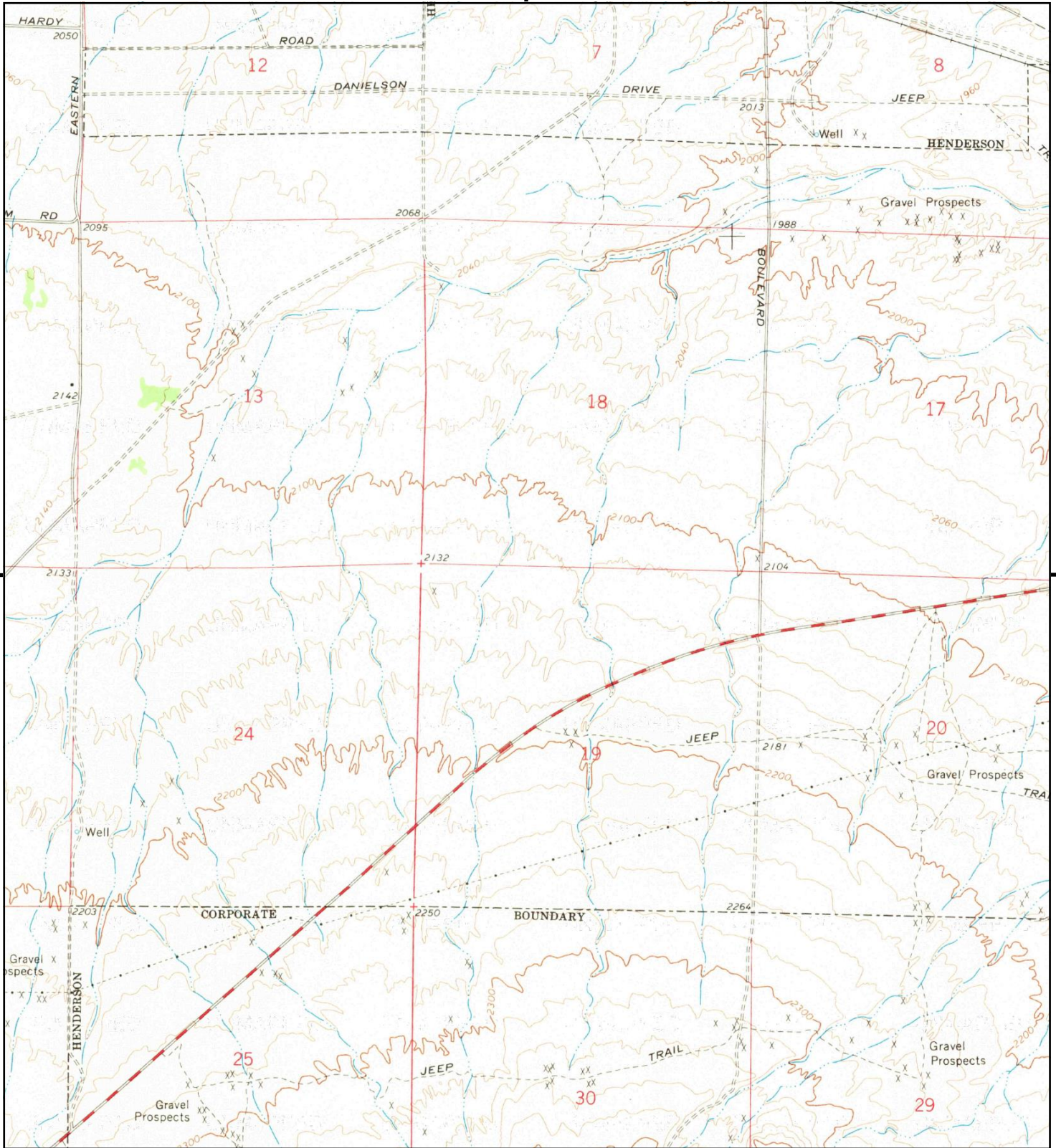
This report includes information from the following map sheet(s).



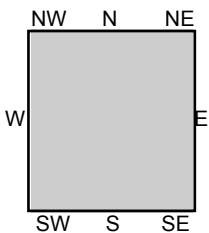
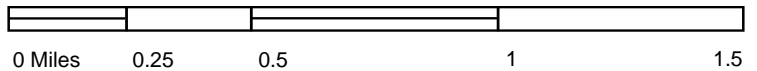
TP, Las Vegas SE, 1973, 7.5-minute

SITE NAME: 215 Beltway Widening Final Design
ADDRESS: Between Pecos Road and Stephanie Stre
Henderson, NV 89074
CLIENT: Jacobs





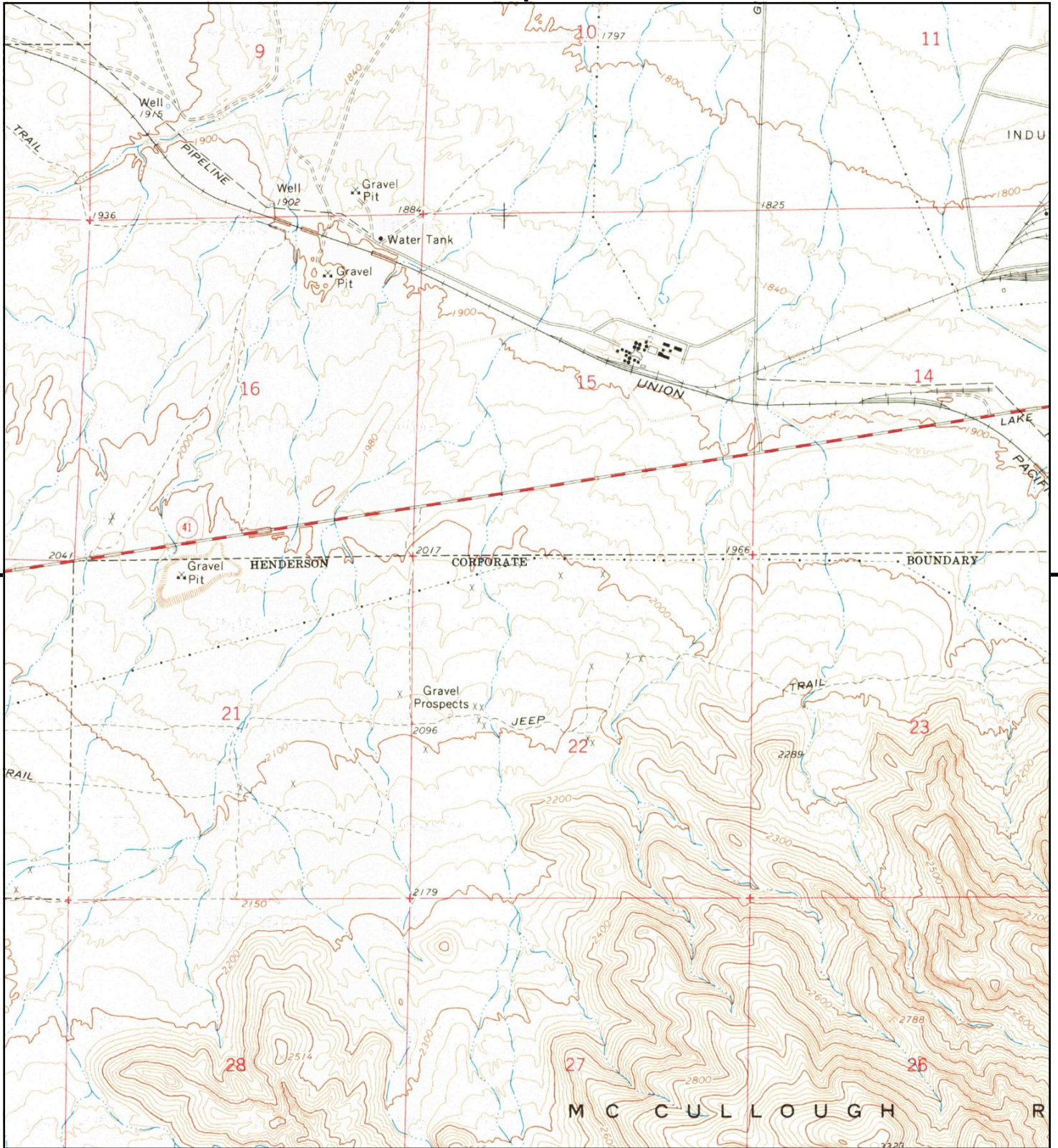
This report includes information from the following map sheet(s).



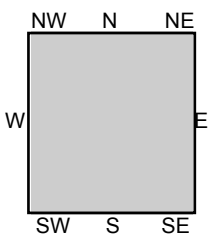
TP, Las Vegas SE, 1967, 7.5-minute

SITE NAME: 215 Beltway Widening Final Design
ADDRESS: Between Pecos Road and Stephanie Stre
 Henderson, NV 89074
CLIENT: Jacobs





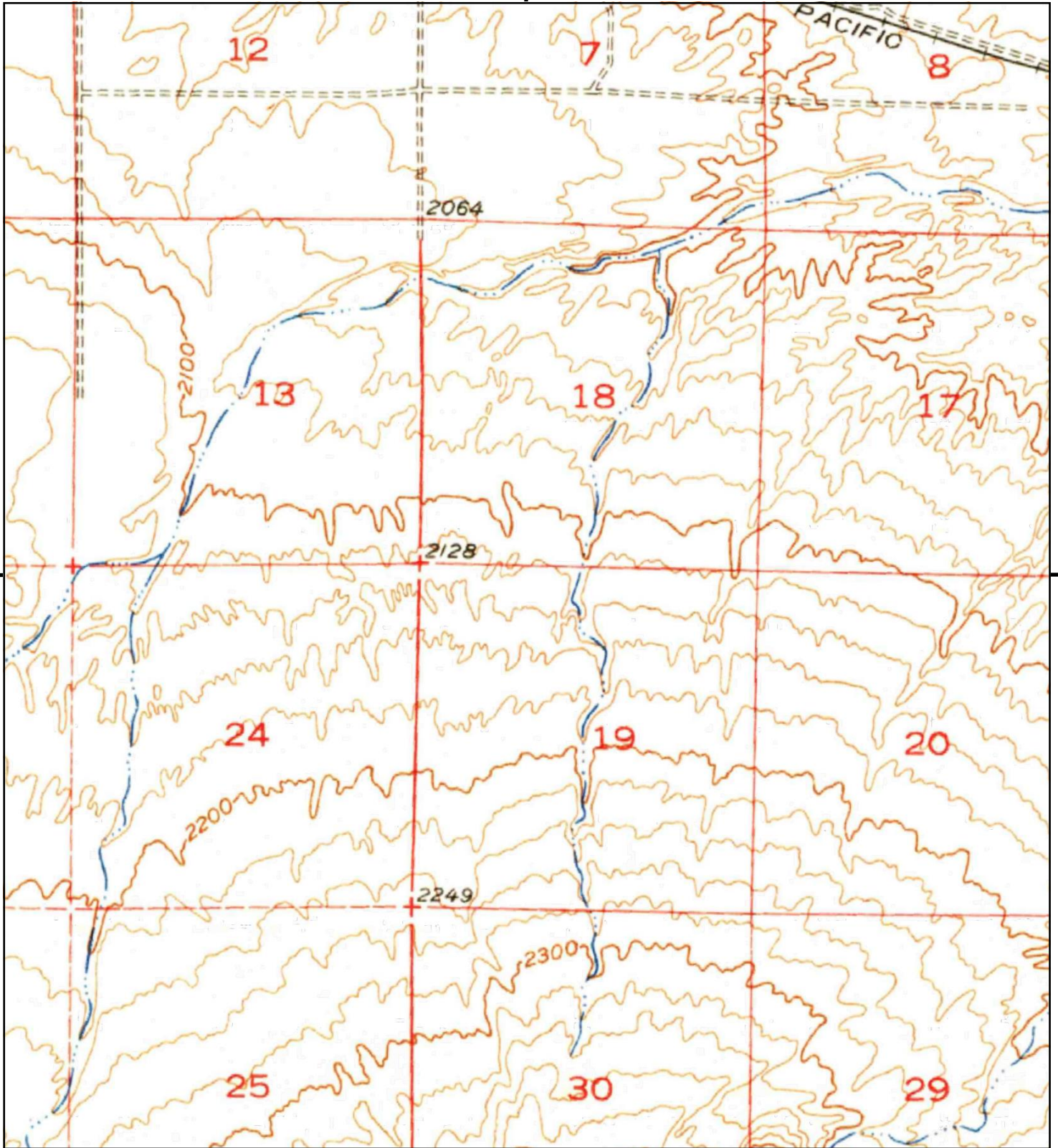
This report includes information from the following map sheet(s).



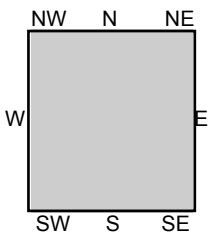
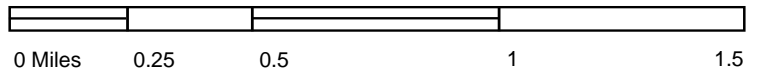
TP, Las Vegas SE, 1967, 7.5-minute

SITE NAME: 215 Beltway Widening Final Design
ADDRESS: Between Pecos Road and Stephanie Stre
 Henderson, NV 89074
CLIENT: Jacobs





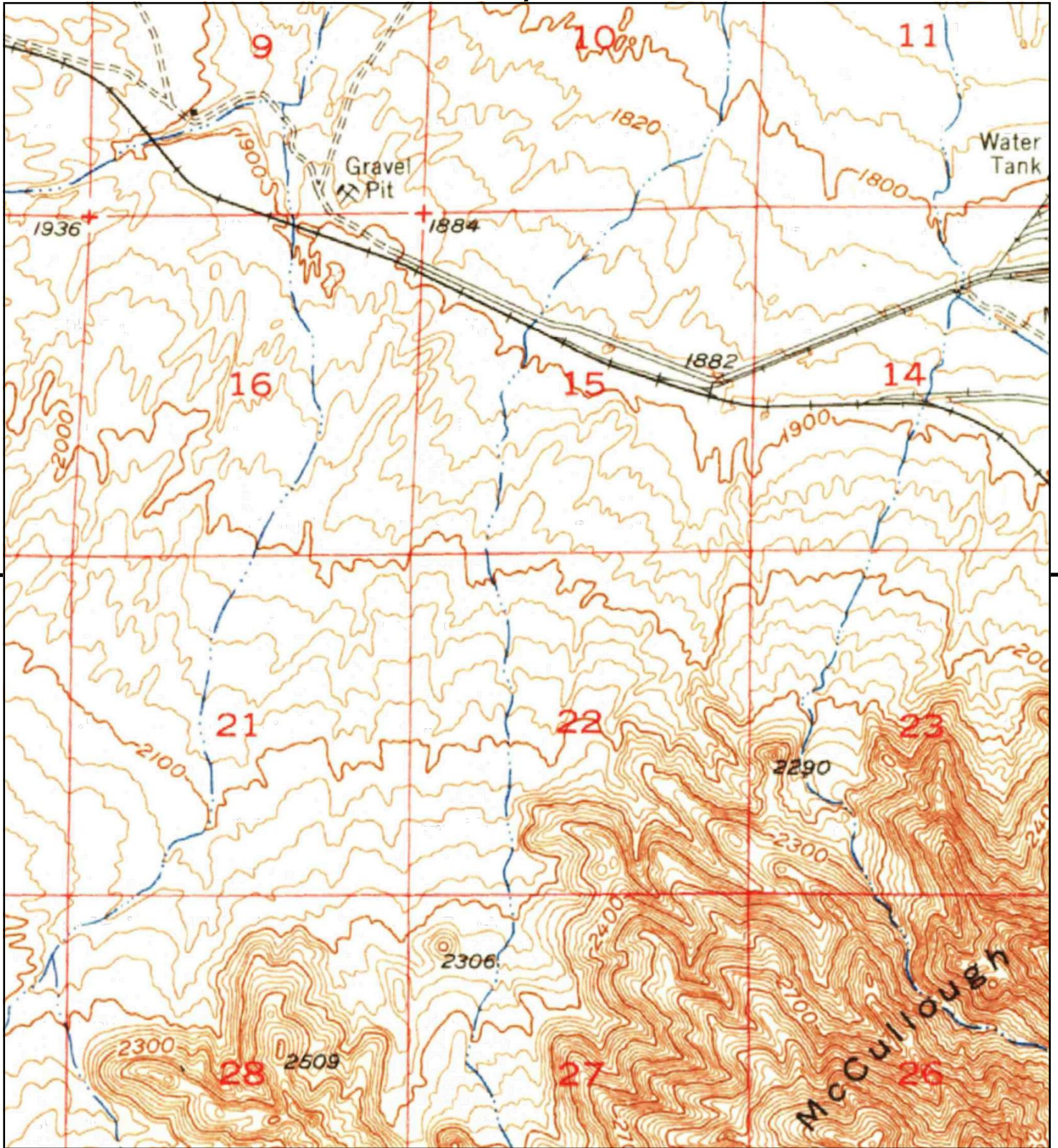
This report includes information from the following map sheet(s).



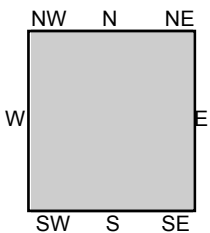
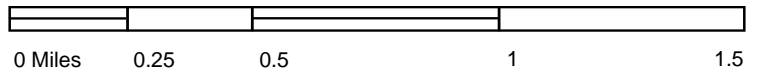
TP, Las Vegas, 1952, 15-minute

SITE NAME: 215 Beltway Widening Final Design
ADDRESS: Between Pecos Road and Stephanie Stre
Henderson, NV 89074
CLIENT: Jacobs





This report includes information from the following map sheet(s).



TP, Las Vegas, 1952, 15-minute

SITE NAME: 215 Beltway Widening Final Design
 ADDRESS: Between Pecos Road and Stephanie Stre
 Henderson, NV 89074
 CLIENT: Jacobs
















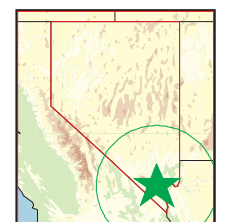
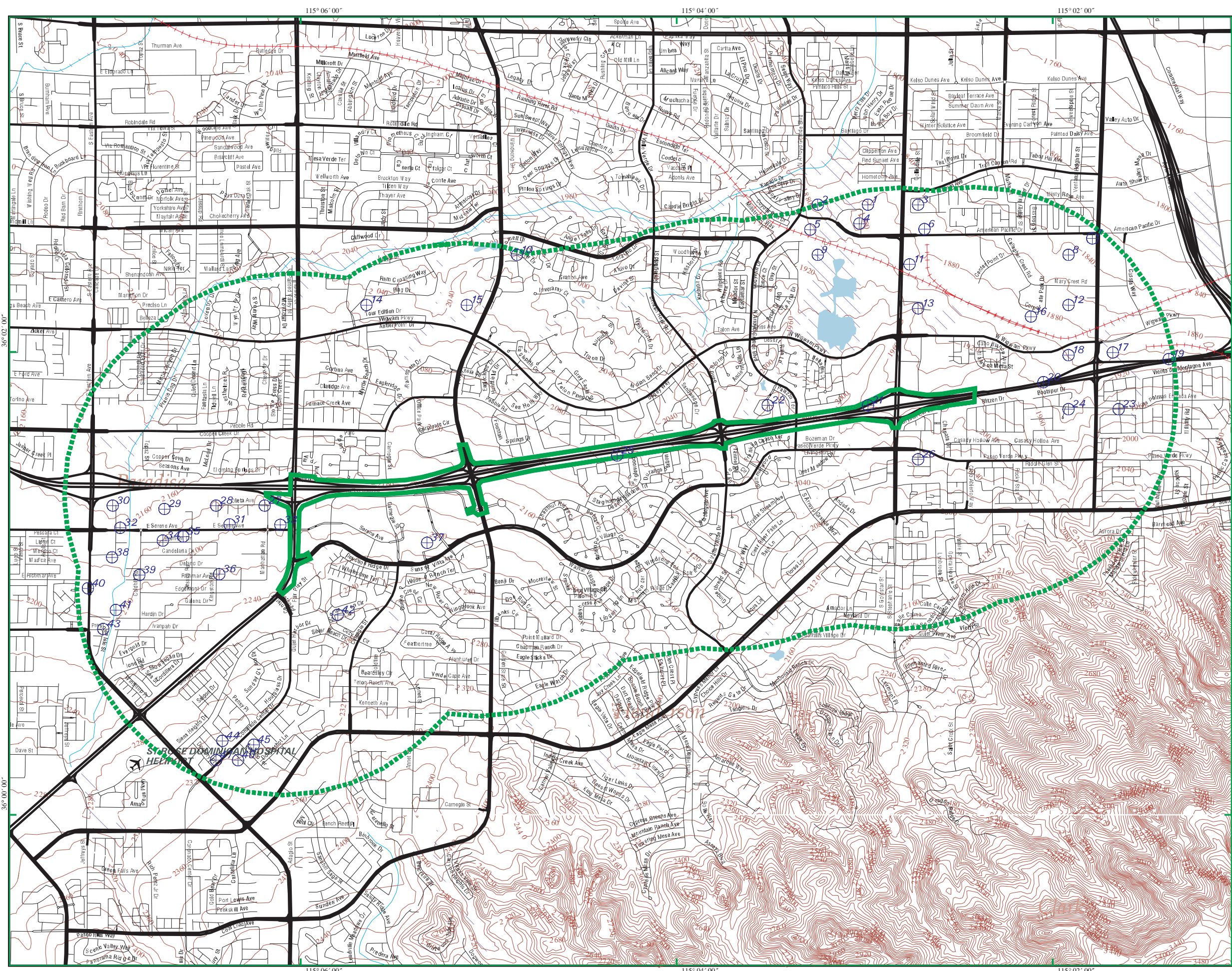
Preliminary Phase I Hazardous Material Assessment
Technical Memorandum

Attachment 1d
EDR DataMap Well Search Map

EDR DataMap® Well Search

215 Beltway Widening Final Design

-  Listed Water Wells
-  Study Boundary
-  Roads
-  Major Roads
-  Waterways
-  Railroads
-  Contour Lines
-  Fault Lines
-  Water
-  Superfund Sites
-  100-Yr Flood Zones



Henderson, NV



Scale in Miles





Preliminary Phase I Hazardous Material Assessment
Technical Memorandum

Attachment 1e
EDR DataMap Well Search Report

215 Beltway Widening Final Design
Henderson, NV 89074

Inquiry Number: 7192150.10w
December 02, 2022

EDR DataMap™ Well Search Report



6 Armstrong Road, 4th floor
Shelton, CT 06484
Toll Free: 800.352.0050
www.edrnet.com

Thank you for your business.
Please contact EDR at 1-800-352-0050
with any questions or comments.

Disclaimer - Copyright and Trademark Notice

This Report contains certain information obtained from a variety of public and other sources reasonably available to Environmental Data Resources, LLC. It cannot be concluded from this Report that coverage information for the target and surrounding properties does not exist from other sources. This Report is provided on an "AS IS", "AS AVAILABLE" basis. **NO WARRANTY EXPRESS OR IMPLIED IS MADE WHATSOEVER IN CONNECTION WITH THIS REPORT. ENVIRONMENTAL DATA RESOURCES, LLC AND ITS SUBSIDIARIES, AFFILIATES AND THIRD PARTY SUPPLIERS DISCLAIM ALL WARRANTIES, OF ANY KIND OR NATURE, EXPRESS OR IMPLIED, ARISING OUT OF OR RELATED TO THIS REPORT OR ANY OF THE DATA AND INFORMATION PROVIDED IN THIS REPORT, INCLUDING WITHOUT LIMITATION, ANY WARRANTIES REGARDING ACCURACY, QUALITY, CORRECTNESS, COMPLETENESS, COMPREHENSIVENESS, SUITABILITY, MERCHANTABILITY, FITNESS FOR A PARTICULAR PURPOSE, TITLE, NON-INFRINGEMENT, MISAPPROPRIATION, OR OTHERWISE. ALL RISK IS ASSUMED BY THE USER. IN NO EVENT SHALL ENVIRONMENTAL DATA RESOURCES, LLC OR ITS SUBSIDIARIES, AFFILIATES OR THIRD PARTY SUPPLIERS BE LIABLE TO ANYONE FOR ANY DIRECT, INCIDENTAL, INDIRECT, SPECIAL, CONSEQUENTIAL OR OTHER DAMAGES OF ANY TYPE OR KIND (INCLUDING BUT NOT LIMITED TO LOSS OF PROFITS, LOSS OF USE, OR LOSS OF DATA) INFORMATION PROVIDED IN THIS REPORT.** Any analyses, estimates, ratings, environmental risk levels, or risk codes provided in this Report are provided for illustrative purposes only, and are not intended to provide, nor should they be interpreted as providing any facts regarding, or prediction or forecast of, any environmental risk for any property. Only an assessment performed by a qualified environmental professional can provide findings, opinions or conclusions regarding the environmental risk or conditions in, on or at any property.

Copyright 2022 by Environmental Data Resources, LLC. All rights reserved. Reproduction in any media or format, in whole or in part, of any report or map of Environmental Data Resources, LLC, or its affiliates, is prohibited without prior written permission.

EDR and its logos (including Sanborn and Sanborn Map) are trademarks of Environmental Data Resources, LLC or its affiliates. All other trademarks used herein are the property of their respective owners.

GEOCHECK VERSION 2.1 SUMMARY

FEDERAL DATABASE WELL INFORMATION

MAP ID	WELL ID
4	USGS40000751879
5	USGS40000751880
11	USGS40000751858
13	USGS40000751852
16	USGS40000751851
20	USGS40000751840
33	USGS40000751824
38	USGS40000751820
40	USGS40000751814
41	USGS40000751811
36	USGS40000751810
44	USGS40000751798

STATE WATER WELL INFORMATION

MAP ID	WELL ID
1	NV7000000094966
2	NV7000000105449
2	NV7000000124639
3	NV7000000070537
1	NV7000000066553
2	NV7000000085953
2	NV7000000076867
2	NV7000000026801
2	NV7000000076868
2	NV7000000085952
2	NV7000000081241
4	NV7000000014760
6	NV7000000107555
5	NV7000000068706
7	NV7000000119233
7	NV7000000119234
7	NV7000000119232
7	NV7000000119493
8	NV7000000115228
8	NV7000000115227
8	NV7000000115226
9	NV7000000106240
9	NV7000000106238
9	NV7000000124640
9	NV7000000106239
9	NV7000000106241
9	NV7000000106236
9	NV7000000106237
9	NV7000000105448
10	NV7000000112458
8	NV7000000085613
8	NV7000000085570
8	NV7000000085614
8	NV7000000073497
8	NV7000000085619
8	NV7000000084965

GEOCHECK VERSION 2.1 SUMMARY

STATE WATER WELL INFORMATION

MAP ID	WELL ID
8	NV7000000084966
8	NV7000000076847
8	NV7000000076846
8	NV7000000073443
8	NV7000000073495
8	NV7000000073442
9	NV7000000093260
9	NV7000000093261
9	NV7000000093256
9	NV7000000093257
9	NV7000000093258
9	NV7000000093259
12	NV7000000003952
13	NV7000000048892
14	NV7000000043936
14	NV7000000043935
15	NV7000000096935
17	NV7000000032561
18	NV7000000070514
18	NV7000000028835
18	NV7000000072063
17	NV7000000101601
19	NV7000000073311
19	NV7000000070556
21	NV7000000070305
22	NV7000000092937
23	NV7000000087736
23	NV7000000087737
23	NV7000000070549
23	NV7000000072062
24	NV7000000064887
25	NV7000000007287
26	NV7000000043938
26	NV7000000043937
27	NV7000000105743
28	NV7000000098907
29	NV7000000105872
27	NV7000000029829
29	NV7000000055821
30	NV7000000033137
29	NV7000000029585
29	NV7000000033935
31	NV7000000055844
32	NV7000000065287
33	NV7000000055833
33	NV7000000055810
31	NV7000000055842
31	NV7000000055839
31	NV7000000032558
32	NV7000000040746
31	NV7000000055834
34	NV7000000029842
34	NV7000000027118
34	NV7000000049076

GEOCHECK VERSION 2.1 SUMMARY

STATE WATER WELL INFORMATION

<u>MAP ID</u>	<u>WELL ID</u>
32	NV7000000029650
35	NV7000000027149
35	NV7000000026457
32	NV7000000026458
36	NV7000000055829
36	NV7000000055820
34	NV7000000055714
37	NV7000000130070
37	NV7000000130068
36	NV7000000121385
36	NV7000000055831
36	NV7000000055837
36	NV7000000013783
34	NV7000000026460
38	NV7000000055840
38	NV7000000118725
36	NV7000000055814
36	NV7000000029828
36	NV7000000091915
36	NV7000000092482
36	NV7000000025718
36	NV7000000092809
34	NV7000000084004
34	NV7000000070759
34	NV7000000070761
34	NV7000000037331
34	NV7000000025715
34	NV7000000030854
34	NV7000000070758
38	NV7000000055845
38	NV7000000055825
36	NV7000000100376
36	NV7000000096924
36	NV7000000094641
38	NV7000000055828
38	NV7000000118726
36	NV7000000055832
36	NV7000000055719
36	NV7000000123695
36	NV7000000058432
36	NV7000000055717
36	NV7000000055824
36	NV7000000055811
36	NV7000000079518
36	NV7000000055841
36	NV7000000055722
36	NV7000000055817
39	NV7000000055812
39	NV7000000055813
36	NV7000000055827
36	NV7000000038834
36	NV7000000026459
36	NV7000000041915
36	NV7000000055815

GEOCHECK VERSION 2.1 SUMMARY

STATE WATER WELL INFORMATION

MAP ID	WELL ID
36	NV7000000047990
40	NV7000000055826
36	NV7000000055838
36	NV7000000029580
41	NV7000000043924
36	NV7000000129644
36	NV7000000055830
36	NV7000000055836
36	NV7000000101352
41	NV7000000105298
41	NV7000000103097
36	NV7000000080143
36	NV7000000029589
36	NV7000000025717
36	NV7000000025716
36	NV7000000055823
41	NV7000000047081
36	NV7000000105297
36	NV7000000032559
36	NV7000000055843
41	NV7000000055819
41	NV7000000055816
42	NV7000000124480
36	NV7000000055818
36	NV7000000055835
41	NV7000000018772
43	NV7000000055822
45	NV7000000039892
46	NV7000000055847
47	NV7000000093240

PUBLIC WATER SUPPLY SYSTEM INFORMATION

NO WELLS FOUND

USGS TOPOGRAPHIC MAP(S)

36115-A1 LAS VEGAS SE, NV

AREA RADON INFORMATION

Federal Area Radon Information for Zip Code: 89014

Number of sites tested: 6

Area	Average Activity	% <4 pCi/L	% 4-20 pCi/L	% >20 pCi/L
Living Area - 1st Floor	0.883 pCi/L	100%	0%	0%
Living Area - 2nd Floor	Not Reported	Not Reported	Not Reported	Not Reported
Basement	Not Reported	Not Reported	Not Reported	Not Reported

GEOCHECK VERSION 2.1 SUMMARY

AREA RADON INFORMATION

Federal Area Radon Information for Zip Code: 89123

Number of sites tested: 2

Area	Average Activity	% <4 pCi/L	% 4-20 pCi/L	% >20 pCi/L
Living Area - 1st Floor	0.200 pCi/L	100%	0%	0%
Living Area - 2nd Floor	Not Reported	Not Reported	Not Reported	Not Reported
Basement	Not Reported	Not Reported	Not Reported	Not Reported

Federal EPA Radon Zone for CLARK County: 3

- Note: Zone 1 indoor average level > 4 pCi/L.
 : Zone 2 indoor average level >= 2 pCi/L and <= 4 pCi/L.
 : Zone 3 indoor average level < 2 pCi/L.

Federal Area Radon Information for CLARK COUNTY, NV

Number of sites tested: 176

Area	Average Activity	% <4 pCi/L	% 4-20 pCi/L	% >20 pCi/L
Living Area - 1st Floor	1.028 pCi/L	96%	4%	0%
Living Area - 2nd Floor	0.900 pCi/L	100%	0%	0%
Basement	1.425 pCi/L	100%	0%	0%

GEOCHECK VERSION 2.1 STATE DATABASE WELL INFORMATION

Water Well Information:

Map ID:	4		
Organization ID:		USGS-NV	
Organization Name:		USGS Nevada Water Science Center	
Monitor Location:		212 S22 E62 09DDCC1	Type: Well
Description:		Not Reported	HUC: 15010015
Drainage Area:		Not Reported	Drainage Area Units: Not Reported
Contrib Drainage Area:		Not Reported	Contrib Drainage Area Units: Not Reported
Aquifer:		Not Reported	Formation Type: Valley Fill
Aquifer Type:		Not Reported	Construction Date: Not Reported
Well Depth:		700	Well Depth Units: ft
Well Hole Depth:		700	Well Hole Depth Units: ft

Ground water levels,Number of Measurements:	2	Level reading date:	1976-11-01
Feet below surface:	42.00	Feet to sea level:	Not Reported
Note:	Not Reported		

Level reading date:	1976-11	Feet below surface:	42
Feet to sea level:	Not Reported	Note:	Not Reported

Map ID:	5		
Organization ID:		USGS-NV	
Organization Name:		USGS Nevada Water Science Center	
Monitor Location:		212 S22 E62 09CDD 1	Type: Well
Description:		Not Reported	HUC: 15010015
Drainage Area:		Not Reported	Drainage Area Units: Not Reported
Contrib Drainage Area:		Not Reported	Contrib Drainage Area Units: Not Reported
Aquifer:		Not Reported	Formation Type: Not Reported
Aquifer Type:		Not Reported	Construction Date: Not Reported
Well Depth:		193	Well Depth Units: ft
Well Hole Depth:		193	Well Hole Depth Units: ft

Ground water levels,Number of Measurements:	3	Level reading date:	1956-02-08
Feet below surface:	30.13	Feet to sea level:	Not Reported
Note:	Not Reported		

Level reading date:	1955-10-03	Feet below surface:	36.50
Feet to sea level:	Not Reported	Note:	Not Reported

Level reading date:	1955-02-08	Feet below surface:	33.63
Feet to sea level:	Not Reported	Note:	Not Reported

GEOCHECK VERSION 2.1 STATE DATABASE WELL INFORMATION

Map ID: 11
 Organization ID: USGS-NV
 Organization Name: USGS Nevada Water Science Center
 Monitor Location: 212 S22 E62 15BBCB1 USGS-NDEP STEPHANIE
 Type: Well Description: Not Reported
 HUC: 15010015 Drainage Area: Not Reported
 Drainage Area Units: Not Reported Contrib Drainage Area: Not Reported
 Contrib Drainage Area Units: Not Reported
 Aquifer: Basin and Range basin-fill aquifers
 Formation Type: Not Reported Aquifer Type: Not Reported
 Construction Date: Not Reported Well Depth: 84
 Well Depth Units: ft Well Hole Depth: 84
 Well Hole Depth Units: ft

Ground water levels,Number of Measurements:	10	Level reading date:	2005-02-14
Feet below surface:	59.13	Feet to sea level:	Not Reported
Note:	Not Reported		
Level reading date:	2004-11-04	Feet below surface:	62.40
Feet to sea level:	Not Reported	Note:	Not Reported
Level reading date:	2004-08-05	Feet below surface:	62.48
Feet to sea level:	Not Reported	Note:	Not Reported
Level reading date:	2004-05-18	Feet below surface:	62.00
Feet to sea level:	Not Reported	Note:	Not Reported
Level reading date:	2004-02-05	Feet below surface:	62.88
Feet to sea level:	Not Reported	Note:	Not Reported
Level reading date:	2003-11-04	Feet below surface:	63.54
Feet to sea level:	Not Reported	Note:	Not Reported
Level reading date:	2003-08-20	Feet below surface:	64.13
Feet to sea level:	Not Reported	Note:	Not Reported
Level reading date:	2003-04-17	Feet below surface:	64.08
Feet to sea level:	Not Reported	Note:	Not Reported
Level reading date:	2003-02-20	Feet below surface:	65.02
Feet to sea level:	Not Reported	Note:	Not Reported
Level reading date:	2002-12-17	Feet below surface:	66.66
Feet to sea level:	Not Reported	Note:	Not Reported

Map ID: 13
 Organization ID: USGS-NV
 Organization Name: USGS Nevada Water Science Center
 Monitor Location: 212 S22 E62 15ACD 1
 Description: Not Reported Type: Well
 Drainage Area: Not Reported HUC: 15010015
 Contrib Drainage Area: Not Reported Drainage Area Units: Not Reported
 Aquifer: Not Reported Contrib Drainage Area Units: Not Reported
 Aquifer Type: Not Reported Formation Type: Valley Fill
 Construction Date: Not Reported
 Well Depth: 245 Well Depth Units: ft
 Well Hole Depth: 245 Well Hole Depth Units: ft

GEOCHECK VERSION 2.1 STATE DATABASE WELL INFORMATION

Ground water levels,Number of Measurements:	3	Level reading date:	1978-02-27
Feet below surface:	81.44	Feet to sea level:	Not Reported
Note:	Not Reported		
Level reading date:	1958-08-01	Feet below surface:	86.00
Feet to sea level:	Not Reported	Note:	Not Reported
Level reading date:	1958-08	Feet below surface:	86
Feet to sea level:	Not Reported	Note:	Not Reported

Map ID:	16		
Organization ID:	USGS-NV		
Organization Name:	USGS Nevada Water Science Center		
Monitor Location:	212 S22 E62 15ACDB1	Type:	Well
Description:	Not Reported	HUC:	15010015
Drainage Area:	Not Reported	Drainage Area Units:	Not Reported
Contrib Drainage Area:	Not Reported	Contrib Drainage Area Unts:	Not Reported
Aquifer:	Not Reported	Formation Type:	Not Reported
Aquifer Type:	Not Reported	Construction Date:	Not Reported
Well Depth:	Not Reported	Well Depth Units:	Not Reported
Well Hole Depth:	Not Reported	Well Hole Depth Units:	Not Reported

Ground water levels,Number of Measurements:	5	Level reading date:	1991-09-10
Feet below surface:	82.76	Feet to sea level:	Not Reported
Note:	Not Reported		
Level reading date:	1991-06-13	Feet below surface:	82.31
Feet to sea level:	Not Reported	Note:	Not Reported
Level reading date:	1991-01-02	Feet below surface:	82.47
Feet to sea level:	Not Reported	Note:	Not Reported
Level reading date:	1990-08-23	Feet below surface:	79.64
Feet to sea level:	Not Reported	Note:	Not Reported
Level reading date:	1990-03-13	Feet below surface:	78.0
Feet to sea level:	Not Reported	Note:	Not Reported

Map ID:	20		
Organization ID:	USGS-NV		
Organization Name:	USGS Nevada Water Science Center		
Monitor Location:	212 S22 E62 15DBDD1	Type:	Well
Description:	Not Reported	HUC:	15010015
Drainage Area:	Not Reported	Drainage Area Units:	Not Reported
Contrib Drainage Area:	Not Reported	Contrib Drainage Area Unts:	Not Reported
Aquifer:	Not Reported	Formation Type:	Not Reported
Aquifer Type:	Not Reported	Construction Date:	Not Reported
Well Depth:	Not Reported	Well Depth Units:	Not Reported
Well Hole Depth:	Not Reported	Well Hole Depth Units:	Not Reported

Ground water levels,Number of Measurements:	3	Level reading date:	1991-01-02
Feet below surface:	Not Reported	Feet to sea level:	Not Reported

GEOCHECK VERSION 2.1 STATE DATABASE WELL INFORMATION

Note: The well was destroyed (no water level is recorded).

Level reading date:	1990-08-23	Feet below surface:	129.20
Feet to sea level:	Not Reported	Note:	Not Reported
Level reading date:	1990-03-13	Feet below surface:	127.76
Feet to sea level:	Not Reported	Note:	Not Reported

Map ID:	33		
Organization ID:	USGS-NV		
Organization Name:	USGS Nevada Water Science Center		
Monitor Location:	212 S22 E61 24ADD 1	Type:	Well
Description:	Not Reported	HUC:	15010015
Drainage Area:	Not Reported	Drainage Area Units:	Not Reported
Contrib Drainage Area:	Not Reported	Contrib Drainage Area Units:	Not Reported
Aquifer:	Not Reported	Formation Type:	Not Reported
Aquifer Type:	Not Reported	Construction Date:	19790220
Well Depth:	300	Well Depth Units:	ft
Well Hole Depth:	300	Well Hole Depth Units:	ft

Ground water levels,Number of Measurements:	24	Level reading date:	1995-08-14
Feet below surface:	175.07	Feet to sea level:	Not Reported
Note:	Not Reported		

Level reading date:	1994-06-16	Feet below surface:	173.96
Feet to sea level:	Not Reported	Note:	Not Reported

Level reading date:	1994-03-10	Feet below surface:	174.65
Feet to sea level:	Not Reported	Note:	Not Reported

Level reading date:	1993-12-21	Feet below surface:	Not Reported
Feet to sea level:	Not Reported	Note:	The site was being pumped.

Level reading date:	1993-09-17	Feet below surface:	178.87
Feet to sea level:	Not Reported	Note:	Not Reported

Level reading date:	1993-06-11	Feet below surface:	162.90
Feet to sea level:	Not Reported	Note:	Not Reported

Level reading date:	1993-03-18	Feet below surface:	173.16
Feet to sea level:	Not Reported	Note:	Not Reported

Level reading date:	1992-12-07	Feet below surface:	172.15
Feet to sea level:	Not Reported	Note:	Not Reported

Level reading date:	1992-09-08	Feet below surface:	174.77
Feet to sea level:	Not Reported	Note:	Not Reported

Level reading date:	1992-06-15	Feet below surface:	173.39
Feet to sea level:	Not Reported	Note:	Not Reported

Level reading date:	1992-03-11	Feet below surface:	171.50
Feet to sea level:	Not Reported	Note:	Not Reported

Level reading date:	1991-12-09	Feet below surface:	172.60
Feet to sea level:	Not Reported	Note:	Not Reported

GEOCHECK VERSION 2.1 STATE DATABASE WELL INFORMATION

Level reading date:	1991-06-11	Feet below surface:	172.35
Feet to sea level:	Not Reported	Note:	Not Reported
Level reading date:	1990-12-12	Feet below surface:	172.71
Feet to sea level:	Not Reported	Note:	Not Reported
Level reading date:	1990-08-23	Feet below surface:	177.80
Feet to sea level:	Not Reported	Note:	Not Reported
Level reading date:	1990-03-12	Feet below surface:	176.85
Feet to sea level:	Not Reported	Note:	Not Reported
Level reading date:	1989-03-10	Feet below surface:	174.35
Feet to sea level:	Not Reported	Note:	Not Reported
Level reading date:	1985-03-26	Feet below surface:	161.3
Feet to sea level:	Not Reported	Note:	Not Reported
Level reading date:	1984-02-27	Feet below surface:	170.60
Feet to sea level:	Not Reported	Note:	Not Reported
Level reading date:	1983-03-14	Feet below surface:	161.20
Feet to sea level:	Not Reported	Note:	Not Reported
Level reading date:	1982-03-01	Feet below surface:	158.17
Feet to sea level:	Not Reported	Note:	Not Reported
Level reading date:	1981-02-23	Feet below surface:	159.72
Feet to sea level:	Not Reported	Note:	Not Reported
Level reading date:	1980-02-27	Feet below surface:	155.07
Feet to sea level:	Not Reported	Note:	Not Reported
Level reading date:	1979-02-22	Feet below surface:	205
Feet to sea level:	Not Reported		
Note:	Other conditions existed that would affect the measured water level.		

Map ID:	38		
Organization ID:	USGS-NV		
Organization Name:	USGS Nevada Water Science Center		
Monitor Location:	212 S22 E61 24BCA1	Type:	Well
Description:	Candelaria & Eastern (near Eastern & Serene)		
HUC:	15010015	Drainage Area:	Not Reported
Drainage Area Units:	Not Reported	Contrib Drainage Area:	Not Reported
Contrib Drainage Area Units:	Not Reported	Aquifer:	Not Reported
Formation Type:	Not Reported	Aquifer Type:	Not Reported
Construction Date:	19790901	Well Depth:	250
Well Depth Units:	ft	Well Hole Depth:	250
Well Hole Depth Units:	ft		

Ground water levels,Number of Measurements:	291	Level reading date:	1993-01-12
Feet below surface:	134.44	Feet to sea level:	Not Reported
Note:	Not Reported		

Level reading date:	1992-10-06	Feet below surface:	128.50
Feet to sea level:	Not Reported	Note:	Not Reported

GEOCHECK VERSION 2.1
STATE DATABASE WELL INFORMATION

Level reading date:	1992-04-21	Feet below surface:	132.20
Feet to sea level:	Not Reported	Note:	Not Reported
Level reading date:	1992-02-28	Feet below surface:	129.40
Feet to sea level:	Not Reported	Note:	Not Reported
Level reading date:	1991-01-18	Feet below surface:	127.95
Feet to sea level:	Not Reported	Note:	Not Reported
Level reading date:	1990-04-02	Feet below surface:	127.81
Feet to sea level:	Not Reported	Note:	Not Reported
Level reading date:	1990-03-26	Feet below surface:	129.25
Feet to sea level:	Not Reported	Note:	Not Reported
Level reading date:	1990-03-05	Feet below surface:	128.55
Feet to sea level:	Not Reported	Note:	Not Reported
Level reading date:	1990-02-12	Feet below surface:	126.30
Feet to sea level:	Not Reported	Note:	Not Reported
Level reading date:	1990-01-16	Feet below surface:	125.97
Feet to sea level:	Not Reported	Note:	Not Reported
Level reading date:	1989-12-26	Feet below surface:	125.84
Feet to sea level:	Not Reported	Note:	Not Reported
Level reading date:	1989-12-18	Feet below surface:	126.90
Feet to sea level:	Not Reported	Note:	Not Reported
Level reading date:	1989-12-04	Feet below surface:	127.95
Feet to sea level:	Not Reported	Note:	Not Reported
Level reading date:	1989-11-27	Feet below surface:	124.93
Feet to sea level:	Not Reported	Note:	Not Reported
Level reading date:	1989-10-02	Feet below surface:	123.67
Feet to sea level:	Not Reported	Note:	Not Reported
Level reading date:	1989-04-10	Feet below surface:	124.65
Feet to sea level:	Not Reported	Note:	Not Reported
Level reading date:	1989-03-13	Feet below surface:	125.02
Feet to sea level:	Not Reported	Note:	Not Reported
Level reading date:	1989-03-06	Feet below surface:	126.53
Feet to sea level:	Not Reported	Note:	Not Reported
Level reading date:	1989-02-27	Feet below surface:	125.01
Feet to sea level:	Not Reported	Note:	Not Reported
Level reading date:	1989-02-21	Feet below surface:	124.73
Feet to sea level:	Not Reported	Note:	Not Reported
Level reading date:	1989-01-23	Feet below surface:	124.95
Feet to sea level:	Not Reported	Note:	Not Reported
Level reading date:	1988-11-21	Feet below surface:	125.60
Feet to sea level:	Not Reported	Note:	Not Reported
Level reading date:	1988-11-14	Feet below surface:	124.28
Feet to sea level:	Not Reported	Note:	Not Reported

GEOCHECK VERSION 2.1
STATE DATABASE WELL INFORMATION

Level reading date:	1988-11-07	Feet below surface:	125.10
Feet to sea level:	Not Reported	Note:	Not Reported
Level reading date:	1988-09-12	Feet below surface:	124.92
Feet to sea level:	Not Reported	Note:	Not Reported
Level reading date:	1988-06-27	Feet below surface:	124.18
Feet to sea level:	Not Reported	Note:	Not Reported
Level reading date:	1988-06-20	Feet below surface:	124.28
Feet to sea level:	Not Reported	Note:	Not Reported
Level reading date:	1988-06-06	Feet below surface:	124.10
Feet to sea level:	Not Reported	Note:	Not Reported
Level reading date:	1988-05-31	Feet below surface:	124.15
Feet to sea level:	Not Reported	Note:	Not Reported
Level reading date:	1988-05-16	Feet below surface:	127.20
Feet to sea level:	Not Reported	Note:	Not Reported
Level reading date:	1988-05-02	Feet below surface:	125.89
Feet to sea level:	Not Reported	Note:	Not Reported
Level reading date:	1988-04-25	Feet below surface:	125.19
Feet to sea level:	Not Reported	Note:	Not Reported
Level reading date:	1988-04-18	Feet below surface:	124.04
Feet to sea level:	Not Reported	Note:	Not Reported
Level reading date:	1988-04-11	Feet below surface:	123.80
Feet to sea level:	Not Reported	Note:	Not Reported
Level reading date:	1988-04-04	Feet below surface:	122.73
Feet to sea level:	Not Reported	Note:	Not Reported
Level reading date:	1988-03-28	Feet below surface:	124.68
Feet to sea level:	Not Reported	Note:	Not Reported
Level reading date:	1988-03-22	Feet below surface:	123.65
Feet to sea level:	Not Reported	Note:	Not Reported
Level reading date:	1988-03-14	Feet below surface:	123.68
Feet to sea level:	Not Reported	Note:	Not Reported
Level reading date:	1988-03-07	Feet below surface:	123.65
Feet to sea level:	Not Reported	Note:	Not Reported
Level reading date:	1988-02-22	Feet below surface:	123.48
Feet to sea level:	Not Reported	Note:	Not Reported
Level reading date:	1988-02-08	Feet below surface:	123.30
Feet to sea level:	Not Reported	Note:	Not Reported
Level reading date:	1988-02-01	Feet below surface:	122.88
Feet to sea level:	Not Reported	Note:	Not Reported
Level reading date:	1988-01-19	Feet below surface:	123.52
Feet to sea level:	Not Reported	Note:	Not Reported
Level reading date:	1988-01-11	Feet below surface:	123.40
Feet to sea level:	Not Reported	Note:	Not Reported

GEOCHECK VERSION 2.1
STATE DATABASE WELL INFORMATION

Level reading date:	1988-01-04	Feet below surface:	123.42
Feet to sea level:	Not Reported	Note:	Not Reported
Level reading date:	1987-12-28	Feet below surface:	122.48
Feet to sea level:	Not Reported	Note:	Not Reported
Level reading date:	1987-12-14	Feet below surface:	124.25
Feet to sea level:	Not Reported	Note:	Not Reported
Level reading date:	1987-11-09	Feet below surface:	123.60
Feet to sea level:	Not Reported	Note:	Not Reported
Level reading date:	1987-10-27	Feet below surface:	123.30
Feet to sea level:	Not Reported	Note:	Not Reported
Level reading date:	1987-10-12	Feet below surface:	121.92
Feet to sea level:	Not Reported	Note:	Not Reported
Level reading date:	1987-04-13	Feet below surface:	121.06
Feet to sea level:	Not Reported	Note:	Not Reported
Level reading date:	1987-03-30	Feet below surface:	121.24
Feet to sea level:	Not Reported	Note:	Not Reported
Level reading date:	1987-03-23	Feet below surface:	119.95
Feet to sea level:	Not Reported	Note:	Not Reported
Level reading date:	1987-03-16	Feet below surface:	120.92
Feet to sea level:	Not Reported	Note:	Not Reported
Level reading date:	1987-03-09	Feet below surface:	121.20
Feet to sea level:	Not Reported	Note:	Not Reported
Level reading date:	1987-02-23	Feet below surface:	120.80
Feet to sea level:	Not Reported	Note:	Not Reported
Level reading date:	1987-02-17	Feet below surface:	120.30
Feet to sea level:	Not Reported	Note:	Not Reported
Level reading date:	1987-02-02	Feet below surface:	120.95
Feet to sea level:	Not Reported	Note:	Not Reported
Level reading date:	1987-01-20	Feet below surface:	119.95
Feet to sea level:	Not Reported	Note:	Not Reported
Level reading date:	1987-01-12	Feet below surface:	121.40
Feet to sea level:	Not Reported	Note:	Not Reported
Level reading date:	1986-11-03	Feet below surface:	121.66
Feet to sea level:	Not Reported	Note:	Not Reported
Level reading date:	1986-10-20	Feet below surface:	122.00
Feet to sea level:	Not Reported	Note:	Not Reported
Level reading date:	1986-10-06	Feet below surface:	121.47
Feet to sea level:	Not Reported	Note:	Not Reported
Level reading date:	1986-07-21	Feet below surface:	121.68
Feet to sea level:	Not Reported	Note:	Not Reported
Level reading date:	1986-05-05	Feet below surface:	120.30
Feet to sea level:	Not Reported	Note:	Not Reported

GEOCHECK VERSION 2.1
STATE DATABASE WELL INFORMATION

Level reading date:	1986-04-21	Feet below surface:	120.52
Feet to sea level:	Not Reported	Note:	Not Reported
Level reading date:	1986-03-24	Feet below surface:	120.55
Feet to sea level:	Not Reported	Note:	Not Reported
Level reading date:	1986-03-10	Feet below surface:	118.88
Feet to sea level:	Not Reported	Note:	Not Reported
Level reading date:	1986-02-24	Feet below surface:	118.78
Feet to sea level:	Not Reported	Note:	Not Reported
Level reading date:	1986-01-21	Feet below surface:	118.85
Feet to sea level:	Not Reported	Note:	Not Reported
Level reading date:	1986-01-13	Feet below surface:	118.99
Feet to sea level:	Not Reported	Note:	Not Reported
Level reading date:	1985-12-30	Feet below surface:	118.90
Feet to sea level:	Not Reported	Note:	Not Reported
Level reading date:	1985-12-02	Feet below surface:	120.27
Feet to sea level:	Not Reported	Note:	Not Reported
Level reading date:	1985-11-18	Feet below surface:	120.63
Feet to sea level:	Not Reported	Note:	Not Reported
Level reading date:	1985-11-12	Feet below surface:	120.40
Feet to sea level:	Not Reported	Note:	Not Reported
Level reading date:	1985-11-04	Feet below surface:	120.41
Feet to sea level:	Not Reported	Note:	Not Reported
Level reading date:	1985-10-28	Feet below surface:	120.40
Feet to sea level:	Not Reported	Note:	Not Reported
Level reading date:	1985-10-14	Feet below surface:	120.32
Feet to sea level:	Not Reported	Note:	Not Reported
Level reading date:	1985-09-30	Feet below surface:	120.44
Feet to sea level:	Not Reported	Note:	Not Reported
Level reading date:	1985-09-23	Feet below surface:	120.45
Feet to sea level:	Not Reported	Note:	Not Reported
Level reading date:	1985-09-09	Feet below surface:	120.38
Feet to sea level:	Not Reported	Note:	Not Reported
Level reading date:	1985-09-03	Feet below surface:	119.75
Feet to sea level:	Not Reported	Note:	Not Reported
Level reading date:	1985-08-19	Feet below surface:	119.93
Feet to sea level:	Not Reported	Note:	Not Reported
Level reading date:	1985-08-12	Feet below surface:	120.00
Feet to sea level:	Not Reported	Note:	Not Reported
Level reading date:	1985-07-29	Feet below surface:	120.10
Feet to sea level:	Not Reported	Note:	Not Reported
Level reading date:	1985-06-24	Feet below surface:	119.80
Feet to sea level:	Not Reported	Note:	Not Reported

GEOCHECK VERSION 2.1
STATE DATABASE WELL INFORMATION

Level reading date:	1985-06-17	Feet below surface:	119.80
Feet to sea level:	Not Reported	Note:	Not Reported
Level reading date:	1985-06-03	Feet below surface:	119.70
Feet to sea level:	Not Reported	Note:	Not Reported
Level reading date:	1985-04-29	Feet below surface:	117.98
Feet to sea level:	Not Reported	Note:	Not Reported
Level reading date:	1985-04-15	Feet below surface:	119.05
Feet to sea level:	Not Reported	Note:	Not Reported
Level reading date:	1985-04-01	Feet below surface:	118.97
Feet to sea level:	Not Reported	Note:	Not Reported
Level reading date:	1985-03-18	Feet below surface:	119.70
Feet to sea level:	Not Reported	Note:	Not Reported
Level reading date:	1985-03-04	Feet below surface:	118.62
Feet to sea level:	Not Reported	Note:	Not Reported
Level reading date:	1985-02-25	Feet below surface:	118.74
Feet to sea level:	Not Reported	Note:	Not Reported
Level reading date:	1985-02-19	Feet below surface:	118.75
Feet to sea level:	Not Reported	Note:	Not Reported
Level reading date:	1985-02-11	Feet below surface:	118.71
Feet to sea level:	Not Reported	Note:	Not Reported
Level reading date:	1985-01-21	Feet below surface:	118.65
Feet to sea level:	Not Reported	Note:	Not Reported
Level reading date:	1985-01-14	Feet below surface:	118.57
Feet to sea level:	Not Reported	Note:	Not Reported
Level reading date:	1985-01-08	Feet below surface:	118.50
Feet to sea level:	Not Reported	Note:	Not Reported
Level reading date:	1984-12-17	Feet below surface:	118.50
Feet to sea level:	Not Reported	Note:	Not Reported
Level reading date:	1984-12-03	Feet below surface:	118.50
Feet to sea level:	Not Reported	Note:	Not Reported
Level reading date:	1984-11-26	Feet below surface:	118.12
Feet to sea level:	Not Reported	Note:	Not Reported
Level reading date:	1984-11-13	Feet below surface:	118.51
Feet to sea level:	Not Reported	Note:	Not Reported
Level reading date:	1984-11-05	Feet below surface:	118.36
Feet to sea level:	Not Reported	Note:	Not Reported
Level reading date:	1984-10-30	Feet below surface:	118.32
Feet to sea level:	Not Reported	Note:	Not Reported
Level reading date:	1984-10-22	Feet below surface:	118.30
Feet to sea level:	Not Reported	Note:	Not Reported
Level reading date:	1984-10-15	Feet below surface:	118.25
Feet to sea level:	Not Reported	Note:	Not Reported

GEOCHECK VERSION 2.1 STATE DATABASE WELL INFORMATION

Level reading date:	1984-10-08	Feet below surface:	118.20
Feet to sea level:	Not Reported	Note:	Not Reported
Level reading date:	1984-10-01	Feet below surface:	118.50
Feet to sea level:	Not Reported	Note:	Not Reported
Level reading date:	1984-09-17	Feet below surface:	Not Reported
Feet to sea level:	Not Reported	Note:	The site was being pumped.
Level reading date:	1984-08-27	Feet below surface:	118.97
Feet to sea level:	Not Reported	Note:	Not Reported
Level reading date:	1984-08-20	Feet below surface:	118.90
Feet to sea level:	Not Reported	Note:	Not Reported
Level reading date:	1984-08-06	Feet below surface:	Not Reported
Feet to sea level:	Not Reported	Note:	The site was being pumped.
Level reading date:	1984-07-30	Feet below surface:	Not Reported
Feet to sea level:	Not Reported	Note:	The site was being pumped.
Level reading date:	1984-07-16	Feet below surface:	118.76
Feet to sea level:	Not Reported	Note:	Not Reported
Level reading date:	1984-07-09	Feet below surface:	Not Reported
Feet to sea level:	Not Reported	Note:	The site was being pumped.
Level reading date:	1984-07-02	Feet below surface:	118.88
Feet to sea level:	Not Reported	Note:	Not Reported
Level reading date:	1984-06-25	Feet below surface:	118.88
Feet to sea level:	Not Reported	Note:	Not Reported
Level reading date:	1984-06-18	Feet below surface:	118.80
Feet to sea level:	Not Reported	Note:	Not Reported
Level reading date:	1984-06-11	Feet below surface:	118.75
Feet to sea level:	Not Reported	Note:	Not Reported
Level reading date:	1984-06-04	Feet below surface:	118.75
Feet to sea level:	Not Reported	Note:	Not Reported
Level reading date:	1984-05-29	Feet below surface:	118.62
Feet to sea level:	Not Reported	Note:	Not Reported
Level reading date:	1984-05-21	Feet below surface:	118.59
Feet to sea level:	Not Reported	Note:	Not Reported
Level reading date:	1984-05-14	Feet below surface:	118.54
Feet to sea level:	Not Reported	Note:	Not Reported
Level reading date:	1984-05-07	Feet below surface:	118.48
Feet to sea level:	Not Reported	Note:	Not Reported
Level reading date:	1984-04-23	Feet below surface:	118.11
Feet to sea level:	Not Reported	Note:	Not Reported
Level reading date:	1984-04-16	Feet below surface:	118.35
Feet to sea level:	Not Reported	Note:	Not Reported
Level reading date:	1984-04-09	Feet below surface:	Not Reported
Feet to sea level:	Not Reported	Note:	The site was being pumped.

GEOCHECK VERSION 2.1
STATE DATABASE WELL INFORMATION

Level reading date:	1984-04-02	Feet below surface:	Not Reported
Feet to sea level:	Not Reported	Note:	The site was being pumped.
Level reading date:	1984-03-05	Feet below surface:	117.64
Feet to sea level:	Not Reported	Note:	Not Reported
Level reading date:	1984-02-27	Feet below surface:	118.10
Feet to sea level:	Not Reported	Note:	Not Reported
Level reading date:	1984-02-21	Feet below surface:	118.05
Feet to sea level:	Not Reported	Note:	Not Reported
Level reading date:	1984-02-13	Feet below surface:	118.05
Feet to sea level:	Not Reported	Note:	Not Reported
Level reading date:	1984-02-06	Feet below surface:	118.06
Feet to sea level:	Not Reported	Note:	Not Reported
Level reading date:	1984-01-23	Feet below surface:	118.02
Feet to sea level:	Not Reported	Note:	Not Reported
Level reading date:	1984-01-16	Feet below surface:	117.96
Feet to sea level:	Not Reported	Note:	Not Reported
Level reading date:	1984-01-09	Feet below surface:	118.00
Feet to sea level:	Not Reported	Note:	Not Reported
Level reading date:	1984-01-03	Feet below surface:	117.91
Feet to sea level:	Not Reported	Note:	Not Reported
Level reading date:	1983-12-27	Feet below surface:	117.88
Feet to sea level:	Not Reported	Note:	Not Reported
Level reading date:	1983-12-19	Feet below surface:	117.87
Feet to sea level:	Not Reported	Note:	Not Reported
Level reading date:	1983-12-13	Feet below surface:	117.80
Feet to sea level:	Not Reported	Note:	Not Reported
Level reading date:	1983-12-05	Feet below surface:	117.88
Feet to sea level:	Not Reported	Note:	Not Reported
Level reading date:	1983-11-28	Feet below surface:	117.85
Feet to sea level:	Not Reported	Note:	Not Reported
Level reading date:	1983-11-21	Feet below surface:	117.80
Feet to sea level:	Not Reported	Note:	Not Reported
Level reading date:	1983-11-14	Feet below surface:	117.88
Feet to sea level:	Not Reported	Note:	Not Reported
Level reading date:	1983-11-07	Feet below surface:	117.80
Feet to sea level:	Not Reported	Note:	Not Reported
Level reading date:	1983-11-01	Feet below surface:	117.80
Feet to sea level:	Not Reported	Note:	Not Reported
Level reading date:	1983-10-24	Feet below surface:	117.78
Feet to sea level:	Not Reported	Note:	Not Reported
Level reading date:	1983-10-17	Feet below surface:	116.50
Feet to sea level:	Not Reported	Note:	Not Reported

GEOCHECK VERSION 2.1 STATE DATABASE WELL INFORMATION

Level reading date:	1983-10-10	Feet below surface:	117.75
Feet to sea level:	Not Reported	Note:	Not Reported
Level reading date:	1983-10-03	Feet below surface:	117.50
Feet to sea level:	Not Reported	Note:	Not Reported
Level reading date:	1983-09-26	Feet below surface:	117.30
Feet to sea level:	Not Reported	Note:	Not Reported
Level reading date:	1983-09-19	Feet below surface:	117.80
Feet to sea level:	Not Reported	Note:	Not Reported
Level reading date:	1983-09-06	Feet below surface:	117.06
Feet to sea level:	Not Reported	Note:	Not Reported
Level reading date:	1983-08-29	Feet below surface:	117.10
Feet to sea level:	Not Reported	Note:	Not Reported
Level reading date:	1983-08-22	Feet below surface:	Not Reported
Feet to sea level:	Not Reported	Note:	The site was being pumped.
Level reading date:	1983-08-15	Feet below surface:	117.20
Feet to sea level:	Not Reported	Note:	Not Reported
Level reading date:	1983-08-08	Feet below surface:	117.52
Feet to sea level:	Not Reported	Note:	Not Reported
Level reading date:	1983-08-01	Feet below surface:	117.20
Feet to sea level:	Not Reported	Note:	Not Reported
Level reading date:	1983-07-18	Feet below surface:	117.33
Feet to sea level:	Not Reported	Note:	Not Reported
Level reading date:	1983-07-11	Feet below surface:	117.30
Feet to sea level:	Not Reported	Note:	Not Reported
Level reading date:	1983-07-05	Feet below surface:	117.25
Feet to sea level:	Not Reported	Note:	Not Reported
Level reading date:	1983-06-20	Feet below surface:	117.05
Feet to sea level:	Not Reported	Note:	Not Reported
Level reading date:	1983-06-13	Feet below surface:	116.35
Feet to sea level:	Not Reported	Note:	Not Reported
Level reading date:	1983-05-31	Feet below surface:	117.00
Feet to sea level:	Not Reported	Note:	Not Reported
Level reading date:	1983-05-23	Feet below surface:	116.88
Feet to sea level:	Not Reported	Note:	Not Reported
Level reading date:	1983-05-16	Feet below surface:	116.90
Feet to sea level:	Not Reported	Note:	Not Reported
Level reading date:	1983-05-09	Feet below surface:	116.85
Feet to sea level:	Not Reported	Note:	Not Reported
Level reading date:	1983-05-02	Feet below surface:	116.80
Feet to sea level:	Not Reported	Note:	Not Reported
Level reading date:	1983-04-18	Feet below surface:	116.45
Feet to sea level:	Not Reported	Note:	Not Reported

GEOCHECK VERSION 2.1
STATE DATABASE WELL INFORMATION

Level reading date:	1983-04-11	Feet below surface:	116.60
Feet to sea level:	Not Reported	Note:	Not Reported
Level reading date:	1983-04-04	Feet below surface:	116.66
Feet to sea level:	Not Reported	Note:	Not Reported
Level reading date:	1983-03-28	Feet below surface:	116.59
Feet to sea level:	Not Reported	Note:	Not Reported
Level reading date:	1983-03-21	Feet below surface:	116.10
Feet to sea level:	Not Reported	Note:	Not Reported
Level reading date:	1983-03-14	Feet below surface:	116.65
Feet to sea level:	Not Reported	Note:	Not Reported
Level reading date:	1983-02-28	Feet below surface:	116.60
Feet to sea level:	Not Reported	Note:	Not Reported
Level reading date:	1983-02-22	Feet below surface:	116.60
Feet to sea level:	Not Reported	Note:	Not Reported
Level reading date:	1983-02-14	Feet below surface:	116.50
Feet to sea level:	Not Reported	Note:	Not Reported
Level reading date:	1983-02-02	Feet below surface:	116.50
Feet to sea level:	Not Reported	Note:	Not Reported
Level reading date:	1983-01-29	Feet below surface:	116.42
Feet to sea level:	Not Reported	Note:	Not Reported
Level reading date:	1983-01-17	Feet below surface:	116.44
Feet to sea level:	Not Reported	Note:	Not Reported
Level reading date:	1983-01-11	Feet below surface:	116.38
Feet to sea level:	Not Reported	Note:	Not Reported
Level reading date:	1983-01-03	Feet below surface:	116.37
Feet to sea level:	Not Reported	Note:	Not Reported
Level reading date:	1982-12-27	Feet below surface:	116.35
Feet to sea level:	Not Reported	Note:	Not Reported
Level reading date:	1982-12-20	Feet below surface:	116.30
Feet to sea level:	Not Reported	Note:	Not Reported
Level reading date:	1982-12-13	Feet below surface:	116.30
Feet to sea level:	Not Reported	Note:	Not Reported
Level reading date:	1982-12-06	Feet below surface:	116.30
Feet to sea level:	Not Reported	Note:	Not Reported
Level reading date:	1982-11-29	Feet below surface:	116.28
Feet to sea level:	Not Reported	Note:	Not Reported
Level reading date:	1982-11-22	Feet below surface:	116.05
Feet to sea level:	Not Reported	Note:	Not Reported
Level reading date:	1982-11-15	Feet below surface:	116.26
Feet to sea level:	Not Reported	Note:	Not Reported
Level reading date:	1982-11-08	Feet below surface:	116.25
Feet to sea level:	Not Reported	Note:	Not Reported

GEOCHECK VERSION 2.1
STATE DATABASE WELL INFORMATION

Level reading date:	1982-11-02	Feet below surface:	116.23
Feet to sea level:	Not Reported	Note:	Not Reported
Level reading date:	1982-10-25	Feet below surface:	116.20
Feet to sea level:	Not Reported	Note:	Not Reported
Level reading date:	1982-10-18	Feet below surface:	116.15
Feet to sea level:	Not Reported	Note:	Not Reported
Level reading date:	1982-10-12	Feet below surface:	116.15
Feet to sea level:	Not Reported	Note:	Not Reported
Level reading date:	1982-10-04	Feet below surface:	116.10
Feet to sea level:	Not Reported	Note:	Not Reported
Level reading date:	1982-09-27	Feet below surface:	116.10
Feet to sea level:	Not Reported	Note:	Not Reported
Level reading date:	1982-09-21	Feet below surface:	116.00
Feet to sea level:	Not Reported	Note:	Not Reported
Level reading date:	1982-09-13	Feet below surface:	116.10
Feet to sea level:	Not Reported	Note:	Not Reported
Level reading date:	1982-09-07	Feet below surface:	115.90
Feet to sea level:	Not Reported	Note:	Not Reported
Level reading date:	1982-08-30	Feet below surface:	115.99
Feet to sea level:	Not Reported	Note:	Not Reported
Level reading date:	1982-08-23	Feet below surface:	115.95
Feet to sea level:	Not Reported	Note:	Not Reported
Level reading date:	1982-08-16	Feet below surface:	115.92
Feet to sea level:	Not Reported	Note:	Not Reported
Level reading date:	1982-08-09	Feet below surface:	115.85
Feet to sea level:	Not Reported	Note:	Not Reported
Level reading date:	1982-07-26	Feet below surface:	115.80
Feet to sea level:	Not Reported	Note:	Not Reported
Level reading date:	1982-07-19	Feet below surface:	115.72
Feet to sea level:	Not Reported	Note:	Not Reported
Level reading date:	1982-07-12	Feet below surface:	115.63
Feet to sea level:	Not Reported	Note:	Not Reported
Level reading date:	1982-06-28	Feet below surface:	115.55
Feet to sea level:	Not Reported	Note:	Not Reported
Level reading date:	1982-06-23	Feet below surface:	115.58
Feet to sea level:	Not Reported	Note:	Not Reported
Level reading date:	1982-06-14	Feet below surface:	115.60
Feet to sea level:	Not Reported	Note:	Not Reported
Level reading date:	1982-06-07	Feet below surface:	115.50
Feet to sea level:	Not Reported	Note:	Not Reported
Level reading date:	1982-06-01	Feet below surface:	115.65
Feet to sea level:	Not Reported	Note:	Not Reported

GEOCHECK VERSION 2.1
STATE DATABASE WELL INFORMATION

Level reading date:	1982-05-24	Feet below surface:	115.39
Feet to sea level:	Not Reported	Note:	Not Reported
Level reading date:	1982-05-17	Feet below surface:	115.30
Feet to sea level:	Not Reported	Note:	Not Reported
Level reading date:	1982-05-10	Feet below surface:	115.30
Feet to sea level:	Not Reported	Note:	Not Reported
Level reading date:	1982-05-03	Feet below surface:	115.25
Feet to sea level:	Not Reported	Note:	Not Reported
Level reading date:	1982-04-26	Feet below surface:	115.25
Feet to sea level:	Not Reported	Note:	Not Reported
Level reading date:	1982-04-19	Feet below surface:	115.25
Feet to sea level:	Not Reported	Note:	Not Reported
Level reading date:	1982-04-12	Feet below surface:	115.20
Feet to sea level:	Not Reported	Note:	Not Reported
Level reading date:	1982-04-05	Feet below surface:	115.11
Feet to sea level:	Not Reported	Note:	Not Reported
Level reading date:	1982-03-29	Feet below surface:	115.15
Feet to sea level:	Not Reported	Note:	Not Reported
Level reading date:	1982-03-22	Feet below surface:	115.18
Feet to sea level:	Not Reported	Note:	Not Reported
Level reading date:	1982-03-15	Feet below surface:	115.10
Feet to sea level:	Not Reported	Note:	Not Reported
Level reading date:	1982-03-08	Feet below surface:	115.10
Feet to sea level:	Not Reported	Note:	Not Reported
Level reading date:	1982-03-01	Feet below surface:	114.99
Feet to sea level:	Not Reported	Note:	Not Reported
Level reading date:	1982-02-22	Feet below surface:	114.75
Feet to sea level:	Not Reported	Note:	Not Reported
Level reading date:	1982-02-16	Feet below surface:	114.98
Feet to sea level:	Not Reported	Note:	Not Reported
Level reading date:	1982-02-08	Feet below surface:	114.78
Feet to sea level:	Not Reported	Note:	Not Reported
Level reading date:	1982-02-01	Feet below surface:	114.92
Feet to sea level:	Not Reported	Note:	Not Reported
Level reading date:	1982-01-25	Feet below surface:	115.00
Feet to sea level:	Not Reported	Note:	Not Reported
Level reading date:	1982-01-18	Feet below surface:	114.90
Feet to sea level:	Not Reported	Note:	Not Reported
Level reading date:	1982-01-04	Feet below surface:	114.86
Feet to sea level:	Not Reported	Note:	Not Reported
Level reading date:	1981-12-28	Feet below surface:	114.50
Feet to sea level:	Not Reported	Note:	Not Reported

GEOCHECK VERSION 2.1
STATE DATABASE WELL INFORMATION

Level reading date:	1981-12-21	Feet below surface:	112.93
Feet to sea level:	Not Reported	Note:	Not Reported
Level reading date:	1981-12-14	Feet below surface:	114.83
Feet to sea level:	Not Reported	Note:	Not Reported
Level reading date:	1981-12-07	Feet below surface:	114.79
Feet to sea level:	Not Reported	Note:	Not Reported
Level reading date:	1981-11-30	Feet below surface:	114.80
Feet to sea level:	Not Reported	Note:	Not Reported
Level reading date:	1981-11-23	Feet below surface:	114.77
Feet to sea level:	Not Reported	Note:	Not Reported
Level reading date:	1981-11-16	Feet below surface:	114.90
Feet to sea level:	Not Reported	Note:	Not Reported
Level reading date:	1981-11-09	Feet below surface:	114.70
Feet to sea level:	Not Reported	Note:	Not Reported
Level reading date:	1981-11-02	Feet below surface:	114.68
Feet to sea level:	Not Reported	Note:	Not Reported
Level reading date:	1981-10-26	Feet below surface:	114.65
Feet to sea level:	Not Reported	Note:	Not Reported
Level reading date:	1981-10-19	Feet below surface:	114.60
Feet to sea level:	Not Reported	Note:	Not Reported
Level reading date:	1981-10-12	Feet below surface:	114.60
Feet to sea level:	Not Reported	Note:	Not Reported
Level reading date:	1981-10-05	Feet below surface:	114.57
Feet to sea level:	Not Reported	Note:	Not Reported
Level reading date:	1981-09-28	Feet below surface:	114.70
Feet to sea level:	Not Reported	Note:	Not Reported
Level reading date:	1981-09-14	Feet below surface:	116.84
Feet to sea level:	Not Reported	Note:	Not Reported
Level reading date:	1981-09-08	Feet below surface:	114.45
Feet to sea level:	Not Reported	Note:	Not Reported
Level reading date:	1981-08-31	Feet below surface:	114.43
Feet to sea level:	Not Reported	Note:	Not Reported
Level reading date:	1981-08-17	Feet below surface:	114.26
Feet to sea level:	Not Reported	Note:	Not Reported
Level reading date:	1981-08-10	Feet below surface:	113.93
Feet to sea level:	Not Reported	Note:	Not Reported
Level reading date:	1981-07-27	Feet below surface:	114.29
Feet to sea level:	Not Reported	Note:	Not Reported
Level reading date:	1981-07-20	Feet below surface:	114.19
Feet to sea level:	Not Reported	Note:	Not Reported
Level reading date:	1981-07-13	Feet below surface:	118.95
Feet to sea level:	Not Reported	Note:	Not Reported

GEOCHECK VERSION 2.1
STATE DATABASE WELL INFORMATION

Level reading date:	1981-07-06	Feet below surface:	117.20
Feet to sea level:	Not Reported	Note:	Not Reported
Level reading date:	1981-06-29	Feet below surface:	114.04
Feet to sea level:	Not Reported	Note:	Not Reported
Level reading date:	1981-06-22	Feet below surface:	114.00
Feet to sea level:	Not Reported	Note:	Not Reported
Level reading date:	1981-06-15	Feet below surface:	113.90
Feet to sea level:	Not Reported	Note:	Not Reported
Level reading date:	1981-06-08	Feet below surface:	113.96
Feet to sea level:	Not Reported	Note:	Not Reported
Level reading date:	1981-06-01	Feet below surface:	113.90
Feet to sea level:	Not Reported	Note:	Not Reported
Level reading date:	1981-05-26	Feet below surface:	113.87
Feet to sea level:	Not Reported	Note:	Not Reported
Level reading date:	1981-05-18	Feet below surface:	116.45
Feet to sea level:	Not Reported	Note:	Not Reported
Level reading date:	1981-05-11	Feet below surface:	113.78
Feet to sea level:	Not Reported	Note:	Not Reported
Level reading date:	1981-05-04	Feet below surface:	113.80
Feet to sea level:	Not Reported	Note:	Not Reported
Level reading date:	1981-04-27	Feet below surface:	113.77
Feet to sea level:	Not Reported	Note:	Not Reported
Level reading date:	1981-04-20	Feet below surface:	113.68
Feet to sea level:	Not Reported	Note:	Not Reported
Level reading date:	1981-04-13	Feet below surface:	113.95
Feet to sea level:	Not Reported	Note:	Not Reported
Level reading date:	1981-04-06	Feet below surface:	113.61
Feet to sea level:	Not Reported	Note:	Not Reported
Level reading date:	1981-03-30	Feet below surface:	113.64
Feet to sea level:	Not Reported	Note:	Not Reported
Level reading date:	1981-03-17	Feet below surface:	113.56
Feet to sea level:	Not Reported	Note:	Not Reported
Level reading date:	1981-03-09	Feet below surface:	114.30
Feet to sea level:	Not Reported	Note:	Not Reported
Level reading date:	1981-03-02	Feet below surface:	113.55
Feet to sea level:	Not Reported	Note:	Not Reported
Level reading date:	1981-02-23	Feet below surface:	113.50
Feet to sea level:	Not Reported	Note:	Not Reported
Level reading date:	1981-02-09	Feet below surface:	113.55
Feet to sea level:	Not Reported	Note:	Not Reported
Level reading date:	1981-02-02	Feet below surface:	113.50
Feet to sea level:	Not Reported	Note:	Not Reported

GEOCHECK VERSION 2.1
STATE DATABASE WELL INFORMATION

Level reading date:	1981-01-26	Feet below surface:	113.44
Feet to sea level:	Not Reported	Note:	Not Reported
Level reading date:	1981-01-19	Feet below surface:	113.45
Feet to sea level:	Not Reported	Note:	Not Reported
Level reading date:	1981-01-13	Feet below surface:	113.45
Feet to sea level:	Not Reported	Note:	Not Reported
Level reading date:	1981-01-05	Feet below surface:	113.40
Feet to sea level:	Not Reported	Note:	Not Reported
Level reading date:	1980-12-29	Feet below surface:	113.80
Feet to sea level:	Not Reported	Note:	Not Reported
Level reading date:	1980-12-08	Feet below surface:	113.15
Feet to sea level:	Not Reported	Note:	Not Reported
Level reading date:	1980-12-01	Feet below surface:	113.30
Feet to sea level:	Not Reported	Note:	Not Reported
Level reading date:	1980-11-24	Feet below surface:	113.30
Feet to sea level:	Not Reported	Note:	Not Reported
Level reading date:	1980-11-12	Feet below surface:	113.23
Feet to sea level:	Not Reported	Note:	Not Reported
Level reading date:	1980-11-03	Feet below surface:	113.20
Feet to sea level:	Not Reported	Note:	Not Reported
Level reading date:	1980-10-27	Feet below surface:	113.15
Feet to sea level:	Not Reported	Note:	Not Reported
Level reading date:	1980-10-20	Feet below surface:	113.10
Feet to sea level:	Not Reported	Note:	Not Reported
Level reading date:	1980-10-13	Feet below surface:	111.70
Feet to sea level:	Not Reported	Note:	Not Reported
Level reading date:	1980-10-06	Feet below surface:	132.83
Feet to sea level:	Not Reported	Note:	Not Reported
Level reading date:	1980-09-10	Feet below surface:	141.70
Feet to sea level:	Not Reported	Note:	Not Reported
Level reading date:	1979-09-16	Feet below surface:	95
Feet to sea level:	Not Reported	Note:	Not Reported

Map ID:	40		
Organization ID:	USGS-NV		
Organization Name:	USGS Nevada Water Science Center		
Monitor Location:	212 S22 E61 24CCB 2	Type:	Well
Description:	Not Reported	HUC:	15010015
Drainage Area:	Not Reported	Drainage Area Units:	Not Reported
Contrib Drainage Area:	Not Reported	Contrib Drainage Area Unts:	Not Reported
Aquifer:	Not Reported	Formation Type:	Not Reported
Aquifer Type:	Not Reported	Construction Date:	Not Reported
Well Depth:	150	Well Depth Units:	ft

GEOCHECK VERSION 2.1
STATE DATABASE WELL INFORMATION

Well Hole Depth:	Not Reported	Well Hole Depth Units:	Not Reported
Ground water levels,Number of Measurements:	3	Level reading date:	1972-10-02
Feet below surface:	112.81	Feet to sea level:	Not Reported
Note:	Not Reported		
Level reading date:	1972-02-21	Feet below surface:	112.56
Feet to sea level:	Not Reported	Note:	Not Reported
Level reading date:	1971-03-05	Feet below surface:	110.97
Feet to sea level:	Not Reported	Note:	Not Reported

Map ID:	41		
Organization ID:	USGS-NV		
Organization Name:	USGS Nevada Water Science Center		
Monitor Location:	212 S22 E61 24CCB 1	Type:	Well
Description:	Not Reported	HUC:	15010015
Drainage Area:	Not Reported	Drainage Area Units:	Not Reported
Contrib Drainage Area:	Not Reported	Contrib Drainage Area Unts:	Not Reported
Aquifer:	Not Reported	Formation Type:	Not Reported
Aquifer Type:	Not Reported	Construction Date:	Not Reported
Well Depth:	Not Reported	Well Depth Units:	Not Reported
Well Hole Depth:	Not Reported	Well Hole Depth Units:	Not Reported
Ground water levels,Number of Measurements:	2	Level reading date:	1972-02-21
Feet below surface:	112.56	Feet to sea level:	Not Reported
Note:	Not Reported		
Level reading date:	1971-03-05	Feet below surface:	110.97
Feet to sea level:	Not Reported	Note:	Not Reported

Map ID:	36		
Organization ID:	USGS-NV		
Organization Name:	USGS Nevada Water Science Center		
Monitor Location:	212 S22 E61 24CDD 1	Type:	Well
Description:	Not Reported	HUC:	15010015
Drainage Area:	Not Reported	Drainage Area Units:	Not Reported
Contrib Drainage Area:	Not Reported	Contrib Drainage Area Unts:	Not Reported
Aquifer:	Not Reported	Formation Type:	Not Reported
Aquifer Type:	Not Reported	Construction Date:	Not Reported
Well Depth:	200	Well Depth Units:	ft
Well Hole Depth:	Not Reported	Well Hole Depth Units:	Not Reported
Ground water levels,Number of Measurements:	8	Level reading date:	1982-03-01
Feet below surface:	163.09	Feet to sea level:	Not Reported
Note:	Not Reported		
Level reading date:	1981-02-23	Feet below surface:	161.63
Feet to sea level:	Not Reported	Note:	Not Reported
Level reading date:	1980-02-28	Feet below surface:	160.31

GEOCHECK VERSION 2.1 STATE DATABASE WELL INFORMATION

Feet to sea level:	Not Reported		
Note:	The site had been pumped recently.		
Level reading date:	1979-02-26	Feet below surface:	160.5
Feet to sea level:	Not Reported		
Note:	The site had been pumped recently.		
Level reading date:	1978-02-23	Feet below surface:	157.9
Feet to sea level:	Not Reported	Note:	Not Reported
Level reading date:	1977-03-03	Feet below surface:	156.97
Feet to sea level:	Not Reported	Note:	Not Reported
Level reading date:	1976-03-16	Feet below surface:	157.83
Feet to sea level:	Not Reported	Note:	Not Reported
Level reading date:	1975-03-04	Feet below surface:	156.94
Feet to sea level:	Not Reported	Note:	Not Reported

Map ID:	44		
Organization ID:	USGS-NV		
Organization Name:	USGS Nevada Water Science Center		
Monitor Location:	212 S22 E61 25DB 1	Type:	Well
Description:	Not Reported	HUC:	15010015
Drainage Area:	Not Reported	Drainage Area Units:	Not Reported
Contrib Drainage Area:	Not Reported	Contrib Drainage Area Unts:	Not Reported
Aquifer:	Not Reported	Formation Type:	Valley Fill
Aquifer Type:	Not Reported	Construction Date:	19790602
Well Depth:	875	Well Depth Units:	ft
Well Hole Depth:	875	Well Hole Depth Units:	ft
Ground water levels,Number of Measurements:	1	Level reading date:	1979-06-02
Feet below surface:	476	Feet to sea level:	Not Reported
Note:	Not Reported		

GEOCHECK VERSION 2.1 STATE DATABASE WELL INFORMATION

State Well Information:

Map ID:	1		
Log #:	96895	Application #:	Not Reported
Notice of Intent:	26913	Waiver #:	Not Reported
Site Type:	Existing	Work Type:	Plug or Abandonment
Work Remarks:	Not Reported	Proposed Use:	Monitoring Well
Drill Method:	Air Rotary	Current Owner:	AMERICAN PACIFIC CORP
Parcel #:	178-09-811-005	Subdivision Name:	Not Reported
Completion Date:	23-JUN-05	Gravel Packed:	Not Reported
Seal Depth:	0	Depth Drilled:	70
Depth to Bedrock:	0	Aquifer:	Not Reported
Casing Depth:	70	Casing Diameter:	2
Casing Reduction:	0	Perforation From (ft):	0
Perforation To (ft):	0	Perforation Interval:	0
Static Water Level:	0	Temperature:	0
Yield:	0	Drawdown:	0
Hours Pumped:	0	Test Method:	Not Reported
Quality of Construction Data:	Good	Quality of Lithologic Data:	Good
Remarks:	Not Reported	Addtl Remarks:	Not Reported
License #:	1869	Drilling Contractor:	ELITE DRILLING INC
Contractor Address:	5115 S INDUSTRIAL RD #104 LAS VEGAS NV 89118		
Source Agency:	NV003	Well Drilling Begun:	23-JUN-05
Gravel Pack Top:	0	Gravel Pack Bottom:	0

Map ID:	2		
Log #:	107409	Application #:	Not Reported
Notice of Intent:	33544	Waiver #:	Not Reported
Site Type:	Existing	Work Type:	Plug or Abandonment
Work Remarks:	Not Reported	Proposed Use:	Monitoring Well
Drill Method:	Unknown	Current Owner:	CITY OF HENDERSON
Parcel #:	178-09-812-012	Subdivision Name:	Not Reported
Completion Date:	24-DEC-08	Gravel Packed:	Not Reported
Seal Depth:	0	Depth Drilled:	50
Depth to Bedrock:	0	Aquifer:	Not Reported
Casing Depth:	50	Casing Diameter:	2
Casing Reduction:	0	Perforation From (ft):	0
Perforation To (ft):	0	Perforation Interval:	0
Static Water Level:	30	Temperature:	0
Yield:	0	Drawdown:	0
Hours Pumped:	0	Test Method:	Not Reported
Quality of Construction Data:	Good	Quality of Lithologic Data:	Good
Remarks:	Not Reported	Addtl Remarks:	Not Reported
License #:	1761	Drilling Contractor:	ELITE DRILLING INC
Contractor Address:	4255 W POST RD LAS VEGAS NV 89118		
Source Agency:	NV003	Well Drilling Begun:	24-DEC-08
Gravel Pack Top:	0	Gravel Pack Bottom:	0

Map ID:	2		
Log #:	126619	Application #:	Not Reported
Notice of Intent:	31171	Waiver #:	Not Reported
Site Type:	New	Work Type:	New
Work Remarks:	Not Reported	Proposed Use:	Monitoring Well
Drill Method:	Bored or Augered	Current Owner:	KLEINFELDER
Parcel #:	178-09-812-012	Subdivision Name:	Not Reported
Completion Date:	23-MAY-07	Gravel Packed:	Y

GEOCHECK VERSION 2.1
STATE DATABASE WELL INFORMATION

Seal Depth:	39	Depth Drilled:	50
Depth to Bedrock:	0	Aquifer:	Not Reported
Casing Depth:	50	Casing Diameter:	2
Casing Reduction:	0	Perforation From (ft):	40
Perforation To (ft):	50	Perforation Interval:	1
Static Water Level:	30	Temperature:	0
Yield:	0	Drawdown:	0
Hours Pumped:	0	Test Method:	Not Reported
Quality of Construction Data:	Good	Quality of Lithologic Data:	Good
Remarks:	Not Reported	Addtl Remarks:	Not Reported
License #:	2148	Drilling Contractor:	Not Reported
Contractor Address:	Not Reported	Source Agency:	NV003
Well Drilling Begun:	23-MAY-07	Gravel Pack Top:	39
Gravel Pack Bottom:	50		

Map ID:	3	Application #:	Not Reported
Log #:	72314	Waiver #:	Not Reported
Notice of Intent:	16594	Work Type:	New
Site Type:	New	Proposed Use:	Monitoring Well
Work Remarks:	Not Reported	Current Owner:	AMERICAN PACIFIC CORP
Drill Method:	Air Rotary	Subdivision Name:	Not Reported
Parcel #:	178-10-499-001	Gravel Packed:	Y
Completion Date:	20-NOV-97	Depth Drilled:	86
Seal Depth:	49	Aquifer:	Not Reported
Depth to Bedrock:	0	Casing Diameter:	2
Casing Depth:	86	Perforation From (ft):	57
Casing Reduction:	0	Perforation Interval:	1
Perforation To (ft):	86	Temperature:	0
Static Water Level:	60	Drawdown:	0
Yield:	0	Test Method:	Not Reported
Hours Pumped:	0	Quality of Lithologic Data:	Good
Quality of Construction Data:	Good	Addtl Remarks:	Not Reported
Remarks:	Not Reported	Drilling Contractor:	Not Reported
License #:	2044	Source Agency:	NV003
Contractor Address:	Not Reported	Gravel Pack Top:	52
Well Drilling Begun:	20-NOV-97		
Gravel Pack Bottom:	86		

Map ID:	1	Application #:	Not Reported
Log #:	68315	Waiver #:	Not Reported
Notice of Intent:	17349	Work Type:	New
Site Type:	New	Proposed Use:	Monitoring Well
Work Remarks:	Not Reported	Current Owner:	CITY OF HENDERSON
Drill Method:	Bored or Augered	Subdivision Name:	Not Reported
Parcel #:	178-09-801-001	Gravel Packed:	Y
Completion Date:	03-JUL-97	Depth Drilled:	45
Seal Depth:	38	Aquifer:	Not Reported
Depth to Bedrock:	0	Casing Diameter:	2.375
Casing Depth:	45	Perforation From (ft):	40
Casing Reduction:	0	Perforation Interval:	1
Perforation To (ft):	45	Temperature:	0
Static Water Level:	36.3	Drawdown:	0
Yield:	0	Test Method:	Not Reported
Hours Pumped:	0	Quality of Lithologic Data:	Good
Quality of Construction Data:	Good	Addtl Remarks:	Not Reported
Remarks:	Not Reported		

GEOCHECK VERSION 2.1
STATE DATABASE WELL INFORMATION

License #:	1869	Drilling Contractor:	CONVERSE CONSULTANTS
Contractor Address:	731 PILOT RD STE H LAS VEGAS NV	89119-4429	
Source Agency:	NV003	Well Drilling Begun:	03-JUL-97
Gravel Pack Top:	38	Gravel Pack Bottom:	45

Map ID:	2		
Log #:	87800	Application #:	Not Reported
Notice of Intent:	48457	Waiver #:	Not Reported
Site Type:	Existing	Work Type:	Plug or Abandonment
Work Remarks:	Not Reported	Proposed Use:	Unused
Drill Method:	Hydraulic Rotary-Mud	Current Owner:	HANSON AGGREGATE
Parcel #:	178-09-810-004	Subdivision Name:	Not Reported
Completion Date:	05-MAR-03	Gravel Packed:	Not Reported
Seal Depth:	50	Depth Drilled:	700
Depth to Bedrock:	0	Aquifer:	Not Reported
Casing Depth:	700	Casing Diameter:	12
Casing Reduction:	0	Perforation From (ft):	50
Perforation To (ft):	700	Perforation Interval:	1
Static Water Level:	20	Temperature:	0
Yield:	0	Drawdown:	0
Hours Pumped:	0	Test Method:	Not Reported
Quality of Construction Data:	Good	Quality of Lithologic Data:	Good
Remarks:	Not Reported	Addtl Remarks:	Not Reported
License #:	2229	Drilling Contractor:	BUDGET DRILLING CO
Contractor Address:	P O BOX 3505 PAHRUMP NV 89041		
Source Agency:	NV003	Well Drilling Begun:	25-FEB-03
Gravel Pack Top:	0	Gravel Pack Bottom:	0

Map ID:	2		
Log #:	78654	Application #:	Not Reported
Notice of Intent:	19523	Waiver #:	Not Reported
Site Type:	New	Work Type:	New
Work Remarks:	Not Reported	Proposed Use:	Monitoring Well
Drill Method:	Air Rotary	Current Owner:	AMERICAN PACIFIC CORP
Parcel #:	178-09-801-002	Subdivision Name:	Not Reported
Completion Date:	10-DEC-99	Gravel Packed:	Y
Seal Depth:	144	Depth Drilled:	170
Depth to Bedrock:	0	Aquifer:	Not Reported
Casing Depth:	170	Casing Diameter:	4.5
Casing Reduction:	0	Perforation From (ft):	150
Perforation To (ft):	170	Perforation Interval:	1
Static Water Level:	55.2	Temperature:	0
Yield:	8	Drawdown:	0
Hours Pumped:	0	Test Method:	Piston Pump
Quality of Construction Data:	Good	Quality of Lithologic Data:	Good
Remarks:	Not Reported	Addtl Remarks:	Not Reported
License #:	2011	Drilling Contractor:	BEYLIK DRILLING INC
Contractor Address:	3000 W MACARTHUR BLVD STE 660	SANTA ANA CA 92704	
Source Agency:	NV003	Well Drilling Begun:	07-DEC-99
Gravel Pack Top:	144	Gravel Pack Bottom:	170

Map ID:	2		
Log #:	28324	Application #:	17085

GEOCHECK VERSION 2.1
STATE DATABASE WELL INFORMATION

Notice of Intent:	2264	Waiver #:	Not Reported
Site Type:	New	Work Type:	Replacement Well
Work Remarks:	Not Reported	Proposed Use:	Industrial
Drill Method:	Reverse Rotary	Current Owner:	PACIFIC ENGINEERING
Parcel #:	Not Reported	Subdivision Name:	Not Reported
Completion Date:	20-MAR-87	Gravel Packed:	Y
Seal Depth:	50	Depth Drilled:	710
Depth to Bedrock:	0	Aquifer:	Not Reported
Casing Depth:	700	Casing Diameter:	12
Casing Reduction:	0	Perforation From (ft):	266
Perforation To (ft):	700	Perforation Interval:	1
Static Water Level:	92	Temperature:	0
Yield:	0	Drawdown:	0
Hours Pumped:	0	Test Method:	Not Reported
Quality of Construction Data:	Good	Quality of Lithologic Data:	Good
Remarks:	Not Reported	Addtl Remarks:	Not Reported
License #:	1398	Drilling Contractor:	THOMPSON DRILLING CO INC
Contractor Address:	4185 W HARMON LAS VEGAS NV 89103		
Source Agency:	NV003	Well Drilling Begun:	13-MAR-87
Gravel Pack Top:	50	Gravel Pack Bottom:	710

Map ID:	2	Application #:	Not Reported	
Log #:	78655	Waiver #:	Not Reported	
Notice of Intent:	19523	Work Type:	New	
Site Type:	New	Proposed Use:	Monitoring Well	
Work Remarks:	Not Reported	Current Owner:	AMERICAN PACIFIC CORP	
Drill Method:	Air Rotary	Subdivision Name:	Not Reported	
Parcel #:	178-09-801-002	Gravel Packed:	Y	
Completion Date:	12-DEC-99	Depth Drilled:	82	
Seal Depth:	80	Aquifer:	Not Reported	
Depth to Bedrock:	0	Casing Diameter:	4.5	
Casing Depth:	82	Perforation From (ft):	55	
Casing Reduction:	0	Perforation Interval:	1	
Perforation To (ft):	75	Temperature:	0	
Static Water Level:	55.52	Drawdown:	0	
Yield:	8	Test Method:	Piston Pump	
Hours Pumped:	0	Quality of Lithologic Data:	Good	
Quality of Construction Data:	Good	Addtl Remarks:	Not Reported	
Remarks:	Not Reported	Drilling Contractor:	BEYLIK DRILLING INC	
License #:	2011	Contractor Address:	3000 W MACARTHUR BLVD STE 660 SANTA ANA CA 92704	
Source Agency:	NV003	Well Drilling Begun:	11-DEC-99	
Gravel Pack Top:	50	Gravel Pack Bottom:	75	

Map ID:	2	Application #:	56230
Log #:	87799	Waiver #:	Not Reported
Notice of Intent:	48456	Work Type:	Plug or Abandonment
Site Type:	Existing	Proposed Use:	Mining
Work Remarks:	Not Reported	Current Owner:	HANSON AGGREGATE
Drill Method:	Cable Tool	Subdivision Name:	Not Reported
Parcel #:	178-09-812-012	Gravel Packed:	Not Reported
Completion Date:	05-MAR-03	Depth Drilled:	200
Seal Depth:	0	Aquifer:	Not Reported
Depth to Bedrock:	0	Casing Diameter:	0
Casing Depth:	200	Perforation From (ft):	50
Casing Reduction:	0		

GEOCHECK VERSION 2.1

STATE DATABASE WELL INFORMATION

Perforation To (ft):	200	Perforation Interval:	1
Static Water Level:	20	Temperature:	0
Yield:	0	Drawdown:	0
Hours Pumped:	0	Test Method:	Not Reported
Quality of Construction Data:	Good	Quality of Lithologic Data:	Good
Remarks:	Not Reported	Addtl Remarks:	Not Reported
License #:	2229	Drilling Contractor:	BUDGET DRILLING CO
Contractor Address:	P O BOX 3505 PAHRUMP NV 89041		
Source Agency:	NV003	Well Drilling Begun:	25-FEB-03
Gravel Pack Top:	0	Gravel Pack Bottom:	0

Map ID:	2		
Log #:	83078	Application #:	Not Reported
Notice of Intent:	19548	Waiver #:	Not Reported
Site Type:	New	Work Type:	New
Work Remarks:	Not Reported	Proposed Use:	Monitoring Well
Drill Method:	Bored or Augered	Current Owner:	CHARLES, STEVEN & JULIE
Parcel #:	178-09-218-066	Subdivision Name:	SPYGLASS TERRACE
Completion Date:	09-NOV-00	Gravel Packed:	Y
Seal Depth:	5	Depth Drilled:	20
Depth to Bedrock:	0	Aquifer:	Not Reported
Casing Depth:	20	Casing Diameter:	2
Casing Reduction:	0	Perforation From (ft):	10
Perforation To (ft):	20	Perforation Interval:	1
Static Water Level:	10.5	Temperature:	0
Yield:	0	Drawdown:	0
Hours Pumped:	0	Test Method:	Not Reported
Quality of Construction Data:	Good	Quality of Lithologic Data:	Good
Remarks:	Not Reported	Addtl Remarks:	Not Reported
License #:	2059	Drilling Contractor:	SPECTRUM EXPLORATION INC
Contractor Address:	5015 SHOREHAM PL SAN DIEGO CA 92122		
Source Agency:	NV003	Well Drilling Begun:	09-NOV-00
Gravel Pack Top:	5	Gravel Pack Bottom:	20

Map ID:	4		
Log #:	15988	Application #:	30070
Notice of Intent:	0	Waiver #:	Not Reported
Site Type:	New	Work Type:	New
Work Remarks:	Not Reported	Proposed Use:	Irrigation
Drill Method:	Cable Tool	Current Owner:	BONANZA MATERIALS
Parcel #:	Not Reported	Subdivision Name:	Not Reported
Completion Date:	02-NOV-76	Gravel Packed:	Not Reported
Seal Depth:	50	Depth Drilled:	700
Depth to Bedrock:	0	Aquifer:	Not Reported
Casing Depth:	700	Casing Diameter:	12.75
Casing Reduction:	0	Perforation From (ft):	160
Perforation To (ft):	680	Perforation Interval:	3
Static Water Level:	42	Temperature:	0
Yield:	900	Drawdown:	158
Hours Pumped:	7	Test Method:	Not Reported
Quality of Construction Data:	Good	Quality of Lithologic Data:	Good
Remarks:	Not Reported	Addtl Remarks:	Not Reported
License #:	582	Drilling Contractor:	THOMPSON DRILLING CO INC
Contractor Address:	4185 W HARMON LAS VEGAS NV 89103		
Source Agency:	NV003	Well Drilling Begun:	07-OCT-76
Gravel Pack Top:	0	Gravel Pack Bottom:	0

GEOCHECK VERSION 2.1
STATE DATABASE WELL INFORMATION

Log #:	109517	Application #:	Not Reported
Notice of Intent:	35139	Waiver #:	Not Reported
Site Type:	New	Work Type:	New
Work Remarks:	Not Reported	Proposed Use:	Monitoring Well
Drill Method:	Unknown	Current Owner:	VIDO A J INCORPORATED
Parcel #:	178-05-501-007	Subdivision Name:	Not Reported
Completion Date:	02-DEC-09	Gravel Packed:	Y
Seal Depth:	22	Depth Drilled:	50
Depth to Bedrock:	0	Aquifer:	Not Reported
Casing Depth:	50	Casing Diameter:	4.5
Casing Reduction:	0	Perforation From (ft):	25
Perforation To (ft):	50	Perforation Interval:	1
Static Water Level:	40	Temperature:	0
Yield:	3	Drawdown:	9
Hours Pumped:	.5	Test Method:	Bucket
Quality of Construction Data:	Good	Quality of Lithologic Data:	Good
Remarks:	Not Reported	Addtl Remarks:	Not Reported
License #:	2371	Drilling Contractor:	W D C EXPLORATION & WELLS
Contractor Address:	500 MAIN ST WOODLAND CA 95695		
Source Agency:	NV003	Well Drilling Begun:	01-DEC-09
Gravel Pack Top:	22	Gravel Pack Bottom:	50

Map ID:	5		
Log #:	70482	Application #:	Not Reported
Notice of Intent:	0	Waiver #:	Not Reported
Site Type:	New	Work Type:	New
Work Remarks:	Not Reported	Proposed Use:	Mining
Drill Method:	Cable Tool	Current Owner:	CRAM, ROY
Parcel #:	Not Reported	Subdivision Name:	Not Reported
Completion Date:	01-FEB-42	Gravel Packed:	Not Reported
Seal Depth:	0	Depth Drilled:	180
Depth to Bedrock:	0	Aquifer:	Not Reported
Casing Depth:	80	Casing Diameter:	10
Casing Reduction:	0	Perforation From (ft):	20
Perforation To (ft):	80	Perforation Interval:	1
Static Water Level:	20	Temperature:	0
Yield:	0	Drawdown:	0
Hours Pumped:	0	Test Method:	Not Reported
Quality of Construction Data:	Good	Quality of Lithologic Data:	Good
Remarks:	Not Reported	Addtl Remarks:	Not Reported
License #:	117	Drilling Contractor:	Not Reported
Contractor Address:	Not Reported	Source Agency:	NV003
Well Drilling Begun:	01-FEB-42	Gravel Pack Top:	0
Gravel Pack Bottom:	0		

Map ID:	7		
Log #:	121211	Application #:	Not Reported
Notice of Intent:	37208	Waiver #:	Not Reported
Site Type:	Existing	Work Type:	Plug or Abandonment
Work Remarks:	Not Reported	Proposed Use:	Monitoring Well
Drill Method:	Unknown	Current Owner:	AMPAC DEVELOPMENT CO
Parcel #:	178-15-511-021	Subdivision Name:	Not Reported
Completion Date:	05-MAY-14	Gravel Packed:	Not Reported
Seal Depth:	0	Depth Drilled:	181
Depth to Bedrock:	0	Aquifer:	Not Reported
Casing Depth:	181	Casing Diameter:	4

GEOCHECK VERSION 2.1 STATE DATABASE WELL INFORMATION

Casing Reduction:	0	Perforation From (ft):	0
Perforation To (ft):	0	Perforation Interval:	0
Static Water Level:	18	Temperature:	0
Yield:	0	Drawdown:	0
Hours Pumped:	0	Test Method:	Not Reported
Quality of Construction Data:	Good	Quality of Lithologic Data:	Good
Remarks:	Not Reported	Addtl Remarks:	Not Reported
License #:	2097	Drilling Contractor:	EAGLE DRILLING SERVICES LLC
Contractor Address:	7150 PLACID ST LAS VEGAS, NV 89119		
Source Agency:	NV003	Well Drilling Begun:	05-MAY-14
Gravel Pack Top:	0	Gravel Pack Bottom:	0

Map ID:	7		
Log #:	121212	Application #:	Not Reported
Notice of Intent:	37208	Waiver #:	Not Reported
Site Type:	Existing	Work Type:	Plug or Abandonment
Work Remarks:	Not Reported	Proposed Use:	Monitoring Well
Drill Method:	Unknown	Current Owner:	AMPAC DEVELOPMENT CO
Parcel #:	178-15-511-021	Subdivision Name:	Not Reported
Completion Date:	05-MAY-14	Gravel Packed:	Not Reported
Seal Depth:	0	Depth Drilled:	186
Depth to Bedrock:	0	Aquifer:	Not Reported
Casing Depth:	186	Casing Diameter:	4
Casing Reduction:	0	Perforation From (ft):	0
Perforation To (ft):	0	Perforation Interval:	0
Static Water Level:	18	Temperature:	0
Yield:	0	Drawdown:	0
Hours Pumped:	0	Test Method:	Not Reported
Quality of Construction Data:	Good	Quality of Lithologic Data:	Good
Remarks:	Not Reported	Addtl Remarks:	Not Reported
License #:	2097	Drilling Contractor:	EAGLE DRILLING SERVICES LLC
Contractor Address:	7150 PLACID ST LAS VEGAS, NV 89119		
Source Agency:	NV003	Well Drilling Begun:	05-MAY-14
Gravel Pack Top:	0	Gravel Pack Bottom:	0

Map ID:	7		
Log #:	121210	Application #:	Not Reported
Notice of Intent:	37208	Waiver #:	Not Reported
Site Type:	Existing	Work Type:	Plug or Abandonment
Work Remarks:	Not Reported	Proposed Use:	Monitoring Well
Drill Method:	Unknown	Current Owner:	AMPAC DEVELOPMENT CO
Parcel #:	178-15-511-021	Subdivision Name:	Not Reported
Completion Date:	05-MAY-14	Gravel Packed:	Not Reported
Seal Depth:	0	Depth Drilled:	180
Depth to Bedrock:	0	Aquifer:	Not Reported
Casing Depth:	180	Casing Diameter:	4
Casing Reduction:	0	Perforation From (ft):	0
Perforation To (ft):	0	Perforation Interval:	0
Static Water Level:	18	Temperature:	0
Yield:	0	Drawdown:	0
Hours Pumped:	0	Test Method:	Not Reported
Quality of Construction Data:	Good	Quality of Lithologic Data:	Good
Remarks:	Not Reported	Addtl Remarks:	Not Reported
License #:	2097	Drilling Contractor:	EAGLE DRILLING SERVICES LLC
Contractor Address:	7150 PLACID ST LAS VEGAS, NV 89119		
Source Agency:	NV003	Well Drilling Begun:	05-MAY-14

GEOCHECK VERSION 2.1
STATE DATABASE WELL INFORMATION

Gravel Pack Top: 0 Gravel Pack Bottom: 0

Map ID:	7		
Log #:	121471	Application #:	Not Reported
Notice of Intent:	35944	Waiver #:	Not Reported
Site Type:	Existing	Work Type:	Plug or Abandonment
Work Remarks:	Not Reported	Proposed Use:	Monitoring Well
Drill Method:	Unknown	Current Owner:	AMPAC DEVELOPMENT CO
Parcel #:	178-15-511-021	Subdivision Name:	Not Reported
Completion Date:	05-DEC-14	Gravel Packed:	Not Reported
Seal Depth:	0	Depth Drilled:	180
Depth to Bedrock:	0	Aquifer:	Not Reported
Casing Depth:	180	Casing Diameter:	4.5
Casing Reduction:	0	Perforation From (ft):	0
Perforation To (ft):	0	Perforation Interval:	0
Static Water Level:	18	Temperature:	0
Yield:	0	Drawdown:	0
Hours Pumped:	0	Test Method:	Not Reported
Quality of Construction Data:	Good	Quality of Lithologic Data:	Good
Remarks:	ORIGINAL LOG=87460	Addtl Remarks:	Not Reported
License #:	2097	Drilling Contractor:	EAGLE DRILLING SERVICES LLC
Contractor Address:	7150 PLACID ST LAS VEGAS, NV 89119		
Source Agency:	NV003	Well Drilling Begun:	04-DEC-14
Gravel Pack Top:	0	Gravel Pack Bottom:	0

Map ID:	8		
Log #:	117203	Application #:	Not Reported
Notice of Intent:	37540	Waiver #:	Not Reported
Site Type:	Existing	Work Type:	Plug or Abandonment
Work Remarks:	Not Reported	Proposed Use:	Monitoring Well
Drill Method:	Unknown	Current Owner:	AMPAC DEVELOPMENT CO
Parcel #:	178-15-511-021	Subdivision Name:	Not Reported
Completion Date:	09-MAY-13	Gravel Packed:	Not Reported
Seal Depth:	0	Depth Drilled:	161
Depth to Bedrock:	0	Aquifer:	Not Reported
Casing Depth:	0	Casing Diameter:	0
Casing Reduction:	0	Perforation From (ft):	0
Perforation To (ft):	0	Perforation Interval:	0
Static Water Level:	0	Temperature:	0
Yield:	0	Drawdown:	0
Hours Pumped:	0	Test Method:	Not Reported
Quality of Construction Data:	Good	Quality of Lithologic Data:	Good
Remarks:	Not Reported	Addtl Remarks:	Not Reported
License #:	2490	Drilling Contractor:	EAGLE DRILLING SERVICES LLC
Contractor Address:	7150 PLACID ST LAS VEGAS, NV 89119		
Source Agency:	NV003	Well Drilling Begun:	09-MAY-10
Gravel Pack Top:	0	Gravel Pack Bottom:	0

Map ID:	8		
Log #:	117202	Application #:	Not Reported
Notice of Intent:	37540	Waiver #:	Not Reported
Site Type:	Existing	Work Type:	Plug or Abandonment
Work Remarks:	Not Reported	Proposed Use:	Monitoring Well

GEOCHECK VERSION 2.1 STATE DATABASE WELL INFORMATION

Drill Method:	Unknown	Current Owner:	AMPAC DEVELOPMENT CO
Parcel #:	178-15-511-021	Subdivision Name:	Not Reported
Completion Date:	08-APR-13	Gravel Packed:	Not Reported
Seal Depth:	0	Depth Drilled:	181
Depth to Bedrock:	0	Aquifer:	Not Reported
Casing Depth:	0	Casing Diameter:	0
Casing Reduction:	0	Perforation From (ft):	0
Perforation To (ft):	0	Perforation Interval:	0
Static Water Level:	18	Temperature:	0
Yield:	0	Drawdown:	0
Hours Pumped:	0	Test Method:	Not Reported
Quality of Construction Data:	Good	Quality of Lithologic Data:	Good
Remarks:	Not Reported	Addtl Remarks:	Not Reported
License #:	2399	Drilling Contractor:	EAGLE DRILLING SERVICES LLC
Contractor Address:	7150 PLACID ST LAS VEGAS, NV 89119		
Source Agency:	NV003	Well Drilling Begun:	08-APR-13
Gravel Pack Top:	0	Gravel Pack Bottom:	0

Map ID:	8		
Log #:	117201	Application #:	Not Reported
Notice of Intent:	37540	Waiver #:	Not Reported
Site Type:	Existing	Work Type:	Plug or Abandonment
Work Remarks:	Not Reported	Proposed Use:	Monitoring Well
Drill Method:	Unknown	Current Owner:	AMPAC DEVELOPMENT CO
Parcel #:	178-15-511-021	Subdivision Name:	Not Reported
Completion Date:	08-APR-13	Gravel Packed:	Not Reported
Seal Depth:	0	Depth Drilled:	181
Depth to Bedrock:	0	Aquifer:	Not Reported
Casing Depth:	0	Casing Diameter:	0
Casing Reduction:	0	Perforation From (ft):	0
Perforation To (ft):	0	Perforation Interval:	0
Static Water Level:	15	Temperature:	0
Yield:	0	Drawdown:	0
Hours Pumped:	0	Test Method:	Not Reported
Quality of Construction Data:	Good	Quality of Lithologic Data:	Good
Remarks:	Not Reported	Addtl Remarks:	Not Reported
License #:	2399	Drilling Contractor:	EAGLE DRILLING SERVICES LLC
Contractor Address:	7150 PLACID ST LAS VEGAS, NV 89119		
Source Agency:	NV003	Well Drilling Begun:	08-APR-13
Gravel Pack Top:	0	Gravel Pack Bottom:	0

Map ID:	9		
Log #:	108200	Application #:	Not Reported
Notice of Intent:	33968	Waiver #:	DW-1290
Site Type:	New	Work Type:	New
Work Remarks:	Not Reported	Proposed Use:	Dewater
Drill Method:	Unknown	Current Owner:	CITY OF HENDERSON
Parcel #:	178-16-501-001	Subdivision Name:	Not Reported
Completion Date:	17-MAR-09	Gravel Packed:	Not Reported
Seal Depth:	0	Depth Drilled:	50
Depth to Bedrock:	0	Aquifer:	Not Reported
Casing Depth:	50	Casing Diameter:	18
Casing Reduction:	0	Perforation From (ft):	10
Perforation To (ft):	50	Perforation Interval:	1
Static Water Level:	22	Temperature:	0
Yield:	0	Drawdown:	0

GEOCHECK VERSION 2.1
STATE DATABASE WELL INFORMATION

Hours Pumped:	0	Test Method:	Not Reported
Quality of Construction Data:	Good	Quality of Lithologic Data:	Good
Remarks:	Not Reported	Addtl Remarks:	Not Reported
License #:	2231	Drilling Contractor:	ALLEN DRILLING INC
Contractor Address:	4015 W TOMPKINS AVE LAS VEGAS NV 89103		
Source Agency:	NV003	Well Drilling Begun:	09-MAR-09
Gravel Pack Top:	0	Gravel Pack Bottom:	0

Map ID:	9	Application #:	Not Reported	
Log #:	108198	Waiver #:	DW-1290	
Notice of Intent:	33968	Work Type:	New	
Site Type:	New	Proposed Use:	Dewater	
Work Remarks:	Not Reported	Current Owner:	CITY OF HENDERSON	
Drill Method:	Unknown	Subdivision Name:	Not Reported	
Parcel #:	178-16-501-001	Gravel Packed:	Not Reported	
Completion Date:	17-MAR-09	Depth Drilled:	50	
Seal Depth:	0	Aquifer:	Not Reported	
Depth to Bedrock:	0	Casing Diameter:	18	
Casing Depth:	50	Perforation From (ft):	10	
Casing Reduction:	0	Perforation Interval:	1	
Perforation To (ft):	50	Temperature:	0	
Static Water Level:	22	Drawdown:	0	
Yield:	0	Test Method:	Not Reported	
Hours Pumped:	0	Quality of Lithologic Data:	Good	
Quality of Construction Data:	Good	Addtl Remarks:	Not Reported	
Remarks:	Not Reported	Drilling Contractor:	ALLEN DRILLING INC	
License #:	2231	Contractor Address:	4015 W TOMPKINS AVE LAS VEGAS NV 89103	
Contractor Address:	4015 W TOMPKINS AVE LAS VEGAS NV 89103			
Source Agency:	NV003	Well Drilling Begun:	09-MAR-09	
Gravel Pack Top:	0	Gravel Pack Bottom:	0	

Map ID:	9	Application #:	Not Reported
Log #:	126620	Waiver #:	Not Reported
Notice of Intent:	31170	Work Type:	New
Site Type:	New	Proposed Use:	Monitoring Well
Work Remarks:	Not Reported	Current Owner:	KLEINFELDER
Drill Method:	Bored or Augered	Subdivision Name:	Not Reported
Parcel #:	178-09-812-012	Gravel Packed:	Y
Completion Date:	22-MAY-07	Depth Drilled:	50
Seal Depth:	39	Aquifer:	Not Reported
Depth to Bedrock:	0	Casing Diameter:	2
Casing Depth:	50	Perforation From (ft):	40
Casing Reduction:	0	Perforation Interval:	1
Perforation To (ft):	50	Temperature:	0
Static Water Level:	30	Drawdown:	0
Yield:	0	Test Method:	Not Reported
Hours Pumped:	0	Quality of Lithologic Data:	Good
Quality of Construction Data:	Good	Addtl Remarks:	Not Reported
Remarks:	Not Reported	Drilling Contractor:	Not Reported
License #:	2148	Source Agency:	NV003
Contractor Address:	Not Reported	Gravel Pack Top:	39
Well Drilling Begun:	22-MAY-07		
Gravel Pack Bottom:	50		

Map ID: 9

GEOCHECK VERSION 2.1
STATE DATABASE WELL INFORMATION

Log #:	108199	Application #:	Not Reported
Notice of Intent:	33968	Waiver #:	DW-1290
Site Type:	New	Work Type:	New
Work Remarks:	Not Reported	Proposed Use:	Dewater
Drill Method:	Unknown	Current Owner:	CITY OF HENDERSON
Parcel #:	178-16-501-001	Subdivision Name:	Not Reported
Completion Date:	17-MAR-09	Gravel Packed:	Not Reported
Seal Depth:	0	Depth Drilled:	50
Depth to Bedrock:	0	Aquifer:	Not Reported
Casing Depth:	50	Casing Diameter:	18
Casing Reduction:	0	Perforation From (ft):	10
Perforation To (ft):	50	Perforation Interval:	1
Static Water Level:	22	Temperature:	0
Yield:	0	Drawdown:	0
Hours Pumped:	0	Test Method:	Not Reported
Quality of Construction Data:	Good	Quality of Lithologic Data:	Good
Remarks:	Not Reported	Addtl Remarks:	Not Reported
License #:	2231	Drilling Contractor:	ALLEN DRILLING INC
Contractor Address:	4015 W TOMPKINS AVE LAS VEGAS NV 89103		
Source Agency:	NV003	Well Drilling Begun:	09-MAR-09
Gravel Pack Top:	0	Gravel Pack Bottom:	0

Map ID:	9		
Log #:	108201	Application #:	Not Reported
Notice of Intent:	33968	Waiver #:	DW-1290
Site Type:	New	Work Type:	New
Work Remarks:	Not Reported	Proposed Use:	Dewater
Drill Method:	Unknown	Current Owner:	CITY OF HENDERSON
Parcel #:	178-16-501-001	Subdivision Name:	Not Reported
Completion Date:	17-MAR-09	Gravel Packed:	Not Reported
Seal Depth:	0	Depth Drilled:	50
Depth to Bedrock:	0	Aquifer:	Not Reported
Casing Depth:	50	Casing Diameter:	18
Casing Reduction:	0	Perforation From (ft):	10
Perforation To (ft):	50	Perforation Interval:	1
Static Water Level:	22	Temperature:	0
Yield:	0	Drawdown:	0
Hours Pumped:	0	Test Method:	Not Reported
Quality of Construction Data:	Good	Quality of Lithologic Data:	Good
Remarks:	Not Reported	Addtl Remarks:	Not Reported
License #:	2231	Drilling Contractor:	ALLEN DRILLING INC
Contractor Address:	4015 W TOMPKINS AVE LAS VEGAS NV 89103		
Source Agency:	NV003	Well Drilling Begun:	09-MAR-09
Gravel Pack Top:	0	Gravel Pack Bottom:	0

Map ID:	9		
Log #:	108196	Application #:	Not Reported
Notice of Intent:	33968	Waiver #:	DW-1290
Site Type:	New	Work Type:	New
Work Remarks:	Not Reported	Proposed Use:	Dewater
Drill Method:	Unknown	Current Owner:	CITY OF HENDERSON
Parcel #:	178-16-501-001	Subdivision Name:	Not Reported
Completion Date:	17-MAR-09	Gravel Packed:	Not Reported
Seal Depth:	0	Depth Drilled:	50
Depth to Bedrock:	0	Aquifer:	Not Reported
Casing Depth:	50	Casing Diameter:	18

GEOCHECK VERSION 2.1
STATE DATABASE WELL INFORMATION

Casing Reduction:	0	Perforation From (ft):	10
Perforation To (ft):	50	Perforation Interval:	1
Static Water Level:	22	Temperature:	0
Yield:	0	Drawdown:	0
Hours Pumped:	0	Test Method:	Not Reported
Quality of Construction Data:	Good	Quality of Lithologic Data:	Good
Remarks:	Not Reported	Addtl Remarks:	Not Reported
License #:	2231	Drilling Contractor:	ALLEN DRILLING INC
Contractor Address:	4015 W TOMPKINS AVE LAS VEGAS NV 89103		
Source Agency:	NV003	Well Drilling Begun:	09-MAR-09
Gravel Pack Top:	0	Gravel Pack Bottom:	0

Map ID:	9	Application #:	Not Reported
Log #:	108197	Waiver #:	DW-1290
Notice of Intent:	33968	Work Type:	New
Site Type:	New	Proposed Use:	Dewater
Work Remarks:	Not Reported	Current Owner:	CITY OF HENDERSON
Drill Method:	Unknown	Subdivision Name:	Not Reported
Parcel #:	178-16-501-001	Gravel Packed:	Not Reported
Completion Date:	17-MAR-09	Depth Drilled:	50
Seal Depth:	0	Aquifer:	Not Reported
Depth to Bedrock:	0	Casing Diameter:	18
Casing Depth:	50	Perforation From (ft):	10
Casing Reduction:	0	Perforation Interval:	1
Perforation To (ft):	50	Temperature:	0
Static Water Level:	22	Drawdown:	0
Yield:	0	Test Method:	Not Reported
Hours Pumped:	0	Quality of Lithologic Data:	Good
Quality of Construction Data:	Good	Addtl Remarks:	Not Reported
Remarks:	Not Reported	Drilling Contractor:	ALLEN DRILLING INC
License #:	2231	Contractor Address:	4015 W TOMPKINS AVE LAS VEGAS NV 89103
Contractor Address:	4015 W TOMPKINS AVE LAS VEGAS NV 89103		
Source Agency:	NV003	Well Drilling Begun:	09-MAR-09
Gravel Pack Top:	0	Gravel Pack Bottom:	0

Map ID:	9	Application #:	Not Reported
Log #:	107408	Waiver #:	Not Reported
Notice of Intent:	33545	Work Type:	Plug or Abandonment
Site Type:	Existing	Proposed Use:	Monitoring Well
Work Remarks:	Not Reported	Current Owner:	CITY OF HENDERSON
Drill Method:	Unknown	Subdivision Name:	Not Reported
Parcel #:	178-16-501-001	Gravel Packed:	Not Reported
Completion Date:	24-DEC-08	Depth Drilled:	50
Seal Depth:	0	Aquifer:	Not Reported
Depth to Bedrock:	0	Casing Diameter:	2
Casing Depth:	0	Perforation From (ft):	0
Casing Reduction:	0	Perforation Interval:	0
Perforation To (ft):	0	Temperature:	0
Static Water Level:	0	Drawdown:	0
Yield:	0	Test Method:	Not Reported
Hours Pumped:	0	Quality of Lithologic Data:	Good
Quality of Construction Data:	Good	Addtl Remarks:	Not Reported
Remarks:	Not Reported	Drilling Contractor:	ELITE DRILLING INC
License #:	1761	Contractor Address:	4255 W POST RD LAS VEGAS NV 89118
Contractor Address:	4255 W POST RD LAS VEGAS NV 89118		
Source Agency:	NV003	Well Drilling Begun:	24-DEC-08

**GEOCHECK VERSION 2.1
STATE DATABASE WELL INFORMATION**

Gravel Pack Top: 0 Gravel Pack Bottom: 0

Map ID:	10		
Log #:	114426	Application #:	Not Reported
Notice of Intent:	35940	Waiver #:	Not Reported
Site Type:	New	Work Type:	New
Work Remarks:	Not Reported	Proposed Use:	Monitoring Well
Drill Method:	Bored or Augered		
Current Owner:	NEVADA ENVIRONMENTAL RESPONSE TRUST		
Parcel #:	178-12-101-003	Subdivision Name:	Not Reported
Completion Date:	29-JUL-11	Gravel Packed:	Y
Seal Depth:	20	Depth Drilled:	46
Depth to Bedrock:	0	Aquifer:	Not Reported
Casing Depth:	46	Casing Diameter:	2
Casing Reduction:	0	Perforation From (ft):	22
Perforation To (ft):	42	Perforation Interval:	1
Static Water Level:	34	Temperature:	0
Yield:	0	Drawdown:	0
Hours Pumped:	0	Test Method:	Not Reported
Quality of Construction Data:	Good	Quality of Lithologic Data:	Good
Remarks:	Not Reported	Addtl Remarks:	Not Reported
License #:	2357	Drilling Contractor:	EAGLE DRILLING SERVICES LLC
Contractor Address:	7150 PLACID STREET LAS VEGAS NV 89119		
Source Agency:	NV003	Well Drilling Begun:	29-JUL-11
Gravel Pack Top:	20	Gravel Pack Bottom:	42

Map ID:	8		
Log #:	87460	Application #:	Not Reported
Notice of Intent:	20280	Waiver #:	Not Reported
Site Type:	New	Work Type:	Replacement Well
Work Remarks:	Not Reported	Proposed Use:	Test Well
Drill Method:	Air Rotary	Current Owner:	AMPAC DEVELOPMENT CO
Parcel #:	178-15-511-021	Subdivision Name:	Not Reported
Completion Date:	20-SEP-02	Gravel Packed:	Y
Seal Depth:	90	Depth Drilled:	186
Depth to Bedrock:	0	Aquifer:	Not Reported
Casing Depth:	180	Casing Diameter:	4.5
Casing Reduction:	0	Perforation From (ft):	160
Perforation To (ft):	180	Perforation Interval:	1
Static Water Level:	15	Temperature:	0
Yield:	0	Drawdown:	0
Hours Pumped:	0	Test Method:	Not Reported
Quality of Construction Data:	Good	Quality of Lithologic Data:	Good
Remarks:	Not Reported	Addtl Remarks:	Not Reported
License #:	2193	Drilling Contractor:	EAGLE DRILLING SERVICES LLC
Contractor Address:	7560 W SAHARA AVE STE 101 LAS VEGAS NV 89117		
Source Agency:	NV003	Well Drilling Begun:	16-SEP-02
Gravel Pack Top:	155	Gravel Pack Bottom:	186

Map ID:	8		
Log #:	87417	Application #:	Not Reported
Notice of Intent:	20281	Waiver #:	Not Reported
Site Type:	New	Work Type:	New

GEOCHECK VERSION 2.1 STATE DATABASE WELL INFORMATION

Work Remarks:	Not Reported	Proposed Use:	Monitoring Well
Drill Method:	Air Rotary	Current Owner:	AMPAC DEVELOPMENT CO
Parcel #:	178-15-511-021	Subdivision Name:	Not Reported
Completion Date:	07-SEP-02	Gravel Packed:	Y
Seal Depth:	157	Depth Drilled:	185
Depth to Bedrock:	0	Aquifer:	Not Reported
Casing Depth:	181	Casing Diameter:	4.5
Casing Reduction:	0	Perforation From (ft):	161
Perforation To (ft):	181	Perforation Interval:	1
Static Water Level:	30	Temperature:	0
Yield:	0	Drawdown:	0
Hours Pumped:	0	Test Method:	Not Reported
Quality of Construction Data:	Good	Quality of Lithologic Data:	Good
Remarks:	Not Reported	Addtl Remarks:	Not Reported
License #:	2193	Drilling Contractor:	EAGLE DRILLING SERVICES LLC
Contractor Address:	7560 W SAHARA AVE STE 101 LAS VEGAS NV 89117		
Source Agency:	NV003	Well Drilling Begun:	04-SEP-02
Gravel Pack Top:	157	Gravel Pack Bottom:	181

Map ID:	8		
Log #:	87461	Application #:	Not Reported
Notice of Intent:	20288	Waiver #:	Not Reported
Site Type:	New	Work Type:	New
Work Remarks:	Not Reported	Proposed Use:	Test Well
Drill Method:	Air Rotary	Current Owner:	AMPAC DEVELOPMENT CO
Parcel #:	178-15-511-021	Subdivision Name:	Not Reported
Completion Date:	27-AUG-02	Gravel Packed:	Y
Seal Depth:	155	Depth Drilled:	186
Depth to Bedrock:	0	Aquifer:	Not Reported
Casing Depth:	181	Casing Diameter:	4.25
Casing Reduction:	0	Perforation From (ft):	161
Perforation To (ft):	181	Perforation Interval:	1
Static Water Level:	15	Temperature:	0
Yield:	0	Drawdown:	0
Hours Pumped:	0	Test Method:	Not Reported
Quality of Construction Data:	Good	Quality of Lithologic Data:	Good
Remarks:	Not Reported	Addtl Remarks:	Not Reported
License #:	2193	Drilling Contractor:	EAGLE DRILLING SERVICES LLC
Contractor Address:	7560 W SAHARA AVE STE 101 LAS VEGAS NV 89117		
Source Agency:	NV003	Well Drilling Begun:	21-AUG-02
Gravel Pack Top:	155	Gravel Pack Bottom:	186

Map ID:	8		
Log #:	75278	Application #:	Not Reported
Notice of Intent:	17133	Waiver #:	Not Reported
Site Type:	New	Work Type:	New
Work Remarks:	Not Reported	Proposed Use:	Monitoring Well
Drill Method:	Air Rotary	Current Owner:	AMERICAN PACIFIC CORP
Parcel #:	178-15-511-016	Subdivision Name:	Not Reported
Completion Date:	12-JAN-99	Gravel Packed:	Y
Seal Depth:	0	Depth Drilled:	144
Depth to Bedrock:	0	Aquifer:	Not Reported
Casing Depth:	141	Casing Diameter:	4.5
Casing Reduction:	0	Perforation From (ft):	121
Perforation To (ft):	141	Perforation Interval:	1
Static Water Level:	20.06	Temperature:	0

GEOCHECK VERSION 2.1
STATE DATABASE WELL INFORMATION

Yield:	0	Drawdown:	0
Hours Pumped:	0	Test Method:	Not Reported
Quality of Construction Data:	Good	Quality of Lithologic Data:	Good
Remarks:	Not Reported	Addtl Remarks:	Not Reported
License #:	2011	Drilling Contractor:	BEYLIK DRILLING INC
Contractor Address:	3000 W MACARTHUR BLVD STE 660	SANTA ANA CA 92704	
Source Agency:	NV003	Well Drilling Begun:	11-JAN-99
Gravel Pack Top:	116	Gravel Pack Bottom:	144

Map ID:	8		
Log #:	87466	Application #:	Not Reported
Notice of Intent:	20413	Waiver #:	R-1155
Site Type:	Existing	Work Type:	Plug or Abandonment
Work Remarks:	Not Reported	Proposed Use:	Test Well
Drill Method:	Unknown	Current Owner:	AMPAC DEVELOPMENT CO
Parcel #:	178-15-511-021	Subdivision Name:	Not Reported
Completion Date:	19-SEP-02	Gravel Packed:	Not Reported
Seal Depth:	0	Depth Drilled:	181
Depth to Bedrock:	0	Aquifer:	Not Reported
Casing Depth:	0	Casing Diameter:	0
Casing Reduction:	0	Perforation From (ft):	0
Perforation To (ft):	0	Perforation Interval:	0
Static Water Level:	0	Temperature:	0
Yield:	0	Drawdown:	0
Hours Pumped:	0	Test Method:	Not Reported
Quality of Construction Data:	Good	Quality of Lithologic Data:	Good
Remarks:	Not Reported	Addtl Remarks:	Not Reported
License #:	2193	Drilling Contractor:	EAGLE DRILLING SERVICES LLC
Contractor Address:	7560 W SAHARA AVE STE 101 LAS VEGAS NV 89117		
Source Agency:	NV003	Well Drilling Begun:	19-SEP-02
Gravel Pack Top:	0	Gravel Pack Bottom:	0

Map ID:	8		
Log #:	86809	Application #:	Not Reported
Notice of Intent:	22799	Waiver #:	Not Reported
Site Type:	New	Work Type:	New
Work Remarks:	Not Reported	Proposed Use:	Monitoring Well
Drill Method:	Hydraulic Rotary-Mud	Current Owner:	AMPAC DEVELOPMENT CO
Parcel #:	178-15-511-021	Subdivision Name:	Not Reported
Completion Date:	11-MAR-02	Gravel Packed:	Y
Seal Depth:	152	Depth Drilled:	180
Depth to Bedrock:	0	Aquifer:	Not Reported
Casing Depth:	180	Casing Diameter:	4
Casing Reduction:	0	Perforation From (ft):	160
Perforation To (ft):	180	Perforation Interval:	1
Static Water Level:	15	Temperature:	0
Yield:	0	Drawdown:	0
Hours Pumped:	0	Test Method:	Not Reported
Quality of Construction Data:	Good	Quality of Lithologic Data:	Good
Remarks:	Not Reported	Addtl Remarks:	Not Reported
License #:	2193	Drilling Contractor:	EAGLE DRILLING SERVICES LLC
Contractor Address:	7560 W SAHARA AVE STE 101 LAS VEGAS NV 89117		
Source Agency:	NV003	Well Drilling Begun:	04-MAR-02
Gravel Pack Top:	152	Gravel Pack Bottom:	180

GEOCHECK VERSION 2.1 STATE DATABASE WELL INFORMATION

Log #:	86810	Application #:	Not Reported
Notice of Intent:	22799	Waiver #:	Not Reported
Site Type:	New	Work Type:	New
Work Remarks:	Not Reported	Proposed Use:	Monitoring Well
Drill Method:	Hydraulic Rotary-Mud	Current Owner:	AMPAC DEVELOPMENT CO
Parcel #:	178-15-511-021	Subdivision Name:	Not Reported
Completion Date:	11-MAR-02	Gravel Packed:	Y
Seal Depth:	152	Depth Drilled:	180
Depth to Bedrock:	0	Aquifer:	Not Reported
Casing Depth:	180	Casing Diameter:	4
Casing Reduction:	0	Perforation From (ft):	160
Perforation To (ft):	180	Perforation Interval:	1
Static Water Level:	15	Temperature:	0
Yield:	0	Drawdown:	0
Hours Pumped:	0	Test Method:	Not Reported
Quality of Construction Data:	Good	Quality of Lithologic Data:	Good
Remarks:	Not Reported	Addtl Remarks:	Not Reported
License #:	2193	Drilling Contractor:	EAGLE DRILLING SERVICES LLC
Contractor Address:	7560 W SAHARA AVE STE 101 LAS VEGAS NV 89117		
Source Agency:	NV003	Well Drilling Begun:	04-MAR-02
Gravel Pack Top:	152	Gravel Pack Bottom:	180

Map ID:	8		
Log #:	78634	Application #:	Not Reported
Notice of Intent:	19522	Waiver #:	Not Reported
Site Type:	New	Work Type:	New
Work Remarks:	Not Reported	Proposed Use:	Monitoring Well
Drill Method:	Hydraulic Rotary-Mud	Current Owner:	AMERICAN PACIFIC CORP
Parcel #:	178-15-511-016	Subdivision Name:	Not Reported
Completion Date:	24-OCT-99	Gravel Packed:	Y
Seal Depth:	263	Depth Drilled:	290
Depth to Bedrock:	0	Aquifer:	Not Reported
Casing Depth:	290	Casing Diameter:	4.5
Casing Reduction:	0	Perforation From (ft):	270
Perforation To (ft):	290	Perforation Interval:	1
Static Water Level:	18.95	Temperature:	0
Yield:	8	Drawdown:	0
Hours Pumped:	0	Test Method:	Bucket
Quality of Construction Data:	Good	Quality of Lithologic Data:	Good
Remarks:	Not Reported	Addtl Remarks:	Not Reported
License #:	2011	Drilling Contractor:	BEYLIK DRILLING INC
Contractor Address:	3000 W MACARTHUR BLVD STE 660 SANTA ANA CA 92704		
Source Agency:	NV003	Well Drilling Begun:	19-OCT-99
Gravel Pack Top:	263	Gravel Pack Bottom:	290

Map ID:	8		
Log #:	78633	Application #:	Not Reported
Notice of Intent:	19522	Waiver #:	Not Reported
Site Type:	New	Work Type:	New
Work Remarks:	Not Reported	Proposed Use:	Monitoring Well
Drill Method:	Hydraulic Rotary-Mud	Current Owner:	AMERICAN PACIFIC CORP
Parcel #:	178-15-511-016	Subdivision Name:	Not Reported
Completion Date:	16-NOV-99	Gravel Packed:	Y
Seal Depth:	319	Depth Drilled:	370
Depth to Bedrock:	0	Aquifer:	Not Reported
Casing Depth:	370	Casing Diameter:	4.5

GEOCHECK VERSION 2.1
STATE DATABASE WELL INFORMATION

Casing Reduction:	0	Perforation From (ft):	350
Perforation To (ft):	370	Perforation Interval:	1
Static Water Level:	19.59	Temperature:	0
Yield:	8	Drawdown:	0
Hours Pumped:	0	Test Method:	Bucket
Quality of Construction Data:	Good	Quality of Lithologic Data:	Good
Remarks:	Not Reported	Addtl Remarks:	Not Reported
License #:	2011	Drilling Contractor:	BEYLIK DRILLING INC
Contractor Address:	3000 W MACARTHUR BLVD STE 660	SANTA ANA CA 92704	
Source Agency:	NV003	Well Drilling Begun:	12-NOV-99
Gravel Pack Top:	342	Gravel Pack Bottom:	370

Map ID:	8		
Log #:	75224	Application #:	Not Reported
Notice of Intent:	17133	Waiver #:	Not Reported
Site Type:	New	Work Type:	New
Work Remarks:	Not Reported	Proposed Use:	Monitoring Well
Drill Method:	Air Rotary	Current Owner:	AMERICAN PACIFIC CORP
Parcel #:	178-15-511-016	Subdivision Name:	Not Reported
Completion Date:	10-JAN-99	Gravel Packed:	Y
Seal Depth:	153	Depth Drilled:	183
Depth to Bedrock:	0	Aquifer:	Not Reported
Casing Depth:	183	Casing Diameter:	0
Casing Reduction:	0	Perforation From (ft):	161
Perforation To (ft):	181	Perforation Interval:	1
Static Water Level:	20.23	Temperature:	0
Yield:	0	Drawdown:	0
Hours Pumped:	0	Test Method:	Not Reported
Quality of Construction Data:	Good	Quality of Lithologic Data:	Good
Remarks:	Not Reported	Addtl Remarks:	Not Reported
License #:	2011	Drilling Contractor:	BEYLIK DRILLING INC
Contractor Address:	3000 W MACARTHUR BLVD STE 660	SANTA ANA CA 92704	
Source Agency:	NV003	Well Drilling Begun:	05-JAN-99
Gravel Pack Top:	153	Gravel Pack Bottom:	183

Map ID:	8		
Log #:	75276	Application #:	Not Reported
Notice of Intent:	17133	Waiver #:	Not Reported
Site Type:	New	Work Type:	New
Work Remarks:	Not Reported	Proposed Use:	Monitoring Well
Drill Method:	Air Rotary	Current Owner:	AMERICAN PACIFIC CORP
Parcel #:	178-15-511-016	Subdivision Name:	Not Reported
Completion Date:	14-JAN-99	Gravel Packed:	Y
Seal Depth:	27	Depth Drilled:	52
Depth to Bedrock:	0	Aquifer:	Not Reported
Casing Depth:	52	Casing Diameter:	4.5
Casing Reduction:	0	Perforation From (ft):	30
Perforation To (ft):	50	Perforation Interval:	1
Static Water Level:	29.18	Temperature:	0
Yield:	0	Drawdown:	0
Hours Pumped:	0	Test Method:	Not Reported
Quality of Construction Data:	Good	Quality of Lithologic Data:	Good
Remarks:	Not Reported	Addtl Remarks:	Not Reported
License #:	2011	Drilling Contractor:	BEYLIK DRILLING INC
Contractor Address:	3000 W MACARTHUR BLVD STE 660	SANTA ANA CA 92704	
Source Agency:	NV003	Well Drilling Begun:	13-JAN-99

GEOCHECK VERSION 2.1 STATE DATABASE WELL INFORMATION

Drill Method:	Other-see remarks	Current Owner:	CITY OF HENDERSON
Parcel #:	178-16-501-001	Subdivision Name:	Not Reported
Completion Date:	29-NOV-04	Gravel Packed:	Y
Seal Depth:	9	Depth Drilled:	35
Depth to Bedrock:	0	Aquifer:	Not Reported
Casing Depth:	35	Casing Diameter:	2
Casing Reduction:	0	Perforation From (ft):	15
Perforation To (ft):	35	Perforation Interval:	1
Static Water Level:	20	Temperature:	0
Yield:	0	Drawdown:	0
Hours Pumped:	0	Test Method:	Not Reported
Quality of Construction Data:	Good	Quality of Lithologic Data:	Good
Remarks:	DRILLING METHOD=SONIC	Addtl Remarks:	Not Reported
License #:	2270	Drilling Contractor:	BOART LONGYEAR
Contractor Address:	2640 W 1700 S SALT LAKE CITY UT	84104-4240	
Source Agency:	NV003	Well Drilling Begun:	29-NOV-04
Gravel Pack Top:	12	Gravel Pack Bottom:	35

Map ID:	9		
Log #:	95176	Application #:	Not Reported
Notice of Intent:	24687	Waiver #:	Not Reported
Site Type:	New	Work Type:	New
Work Remarks:	Not Reported	Proposed Use:	Monitoring Well
Drill Method:	Other-see remarks	Current Owner:	CITY OF HENDERSON
Parcel #:	178-16-601-004	Subdivision Name:	Not Reported
Completion Date:	30-NOV-04	Gravel Packed:	Y
Seal Depth:	2	Depth Drilled:	19
Depth to Bedrock:	0	Aquifer:	Not Reported
Casing Depth:	19	Casing Diameter:	2
Casing Reduction:	0	Perforation From (ft):	4
Perforation To (ft):	19	Perforation Interval:	1
Static Water Level:	11	Temperature:	0
Yield:	0	Drawdown:	0
Hours Pumped:	0	Test Method:	Not Reported
Quality of Construction Data:	Good	Quality of Lithologic Data:	Good
Remarks:	DRILLING METHOD=SONIC	Addtl Remarks:	Not Reported
License #:	2270	Drilling Contractor:	BOART LONGYEAR
Contractor Address:	2640 W 1700 S SALT LAKE CITY UT	84104-4240	
Source Agency:	NV003	Well Drilling Begun:	30-NOV-04
Gravel Pack Top:	3	Gravel Pack Bottom:	19

Map ID:	9		
Log #:	95177	Application #:	Not Reported
Notice of Intent:	24689	Waiver #:	Not Reported
Site Type:	New	Work Type:	New
Work Remarks:	Not Reported	Proposed Use:	Monitoring Well
Drill Method:	Other-see remarks	Current Owner:	CITY OF HENDERSON
Parcel #:	178-16-601-003	Subdivision Name:	Not Reported
Completion Date:	01-DEC-04	Gravel Packed:	Y
Seal Depth:	2	Depth Drilled:	19
Depth to Bedrock:	0	Aquifer:	Not Reported
Casing Depth:	19	Casing Diameter:	2
Casing Reduction:	0	Perforation From (ft):	4
Perforation To (ft):	19	Perforation Interval:	1
Static Water Level:	7	Temperature:	0
Yield:	0	Drawdown:	0

GEOCHECK VERSION 2.1
STATE DATABASE WELL INFORMATION

Hours Pumped:	0	Test Method:	Not Reported
Quality of Construction Data:	Good	Quality of Lithologic Data:	Good
Remarks:	DRILLING METHOD=SONIC	Addtl Remarks:	Not Reported
License #:	2270	Drilling Contractor:	BOART LONGYEAR
Contractor Address:	2640 W 1700 S SALT LAKE CITY UT	84104-4240	
Source Agency:	NV003	Well Drilling Begun:	01-DEC-04
Gravel Pack Top:	3	Gravel Pack Bottom:	19

Map ID:	9		
Log #:	95178	Application #:	Not Reported
Notice of Intent:	24691	Waiver #:	Not Reported
Site Type:	New	Work Type:	New
Work Remarks:	Not Reported	Proposed Use:	Monitoring Well
Drill Method:	Other-see remarks	Current Owner:	CITY OF HENDERSON
Parcel #:	178-16-710-002	Subdivision Name:	Not Reported
Completion Date:	01-DEC-04	Gravel Packed:	Y
Seal Depth:	4	Depth Drilled:	23
Depth to Bedrock:	0	Aquifer:	Not Reported
Casing Depth:	23	Casing Diameter:	2
Casing Reduction:	0	Perforation From (ft):	8
Perforation To (ft):	23	Perforation Interval:	1
Static Water Level:	11	Temperature:	0
Yield:	0	Drawdown:	0
Hours Pumped:	0	Test Method:	Not Reported
Quality of Construction Data:	Good	Quality of Lithologic Data:	Good
Remarks:	DRILLING METHOD=SONIC	Addtl Remarks:	Not Reported
License #:	2270	Drilling Contractor:	BOART LONGYEAR
Contractor Address:	2640 W 1700 S SALT LAKE CITY UT	84104-4240	
Source Agency:	NV003	Well Drilling Begun:	01-DEC-04
Gravel Pack Top:	6	Gravel Pack Bottom:	23

Map ID:	9		
Log #:	95179	Application #:	Not Reported
Notice of Intent:	24691	Waiver #:	Not Reported
Site Type:	New	Work Type:	New
Work Remarks:	Not Reported	Proposed Use:	Monitoring Well
Drill Method:	Other-see remarks	Current Owner:	CITY OF HENDERSON
Parcel #:	178-16-710-002	Subdivision Name:	Not Reported
Completion Date:	30-NOV-04	Gravel Packed:	Y
Seal Depth:	10	Depth Drilled:	30
Depth to Bedrock:	0	Aquifer:	Not Reported
Casing Depth:	30	Casing Diameter:	2
Casing Reduction:	0	Perforation From (ft):	15
Perforation To (ft):	30	Perforation Interval:	1
Static Water Level:	15	Temperature:	0
Yield:	0	Drawdown:	0
Hours Pumped:	0	Test Method:	Not Reported
Quality of Construction Data:	Good	Quality of Lithologic Data:	Good
Remarks:	DRILLING METHOD=SONIC	Addtl Remarks:	Not Reported
License #:	2270	Drilling Contractor:	BOART LONGYEAR
Contractor Address:	2640 W 1700 S SALT LAKE CITY UT	84104-4240	
Source Agency:	NV003	Well Drilling Begun:	30-NOV-04
Gravel Pack Top:	13	Gravel Pack Bottom:	30

GEOCHECK VERSION 2.1 STATE DATABASE WELL INFORMATION

Log #:	4316	Application #:	17656
Notice of Intent:	0	Waiver #:	Not Reported
Site Type:	New	Work Type:	New
Work Remarks:	Not Reported	Proposed Use:	Irrigation
Drill Method:	Hydraulic Rotary-Mud	Current Owner:	GIBSON JR, FRED
Parcel #:	Not Reported	Subdivision Name:	Not Reported
Completion Date:	25-AUG-58	Gravel Packed:	Y
Seal Depth:	0	Depth Drilled:	245
Depth to Bedrock:	0	Aquifer:	Not Reported
Casing Depth:	245	Casing Diameter:	12.75
Casing Reduction:	0	Perforation From (ft):	213
Perforation To (ft):	245	Perforation Interval:	1
Static Water Level:	86	Temperature:	0
Yield:	480	Drawdown:	99
Hours Pumped:	0	Test Method:	Unknown
Quality of Construction Data:	Good	Quality of Lithologic Data:	Good
Remarks:	Not Reported	Addtl Remarks:	Not Reported
License #:	98	Drilling Contractor:	Not Reported
Contractor Address:	Not Reported	Source Agency:	NV003
Well Drilling Begun:	05-AUG-58	Gravel Pack Top:	0
Gravel Pack Bottom:	0		

Map ID:	13		
Log #:	50508	Application #:	Not Reported
Notice of Intent:	16825	Waiver #:	Not Reported
Site Type:	Existing	Work Type:	Plug or Abandonment
Work Remarks:	Not Reported	Proposed Use:	Unused
Drill Method:	Unknown	Current Owner:	AMERICAN PACIFIC MINERALS
Parcel #:	178-15-603-001	Subdivision Name:	Not Reported
Completion Date:	23-JAN-96	Gravel Packed:	Not Reported
Seal Depth:	0	Depth Drilled:	205
Depth to Bedrock:	0	Aquifer:	Not Reported
Casing Depth:	205	Casing Diameter:	14
Casing Reduction:	0	Perforation From (ft):	0
Perforation To (ft):	0	Perforation Interval:	0
Static Water Level:	0	Temperature:	0
Yield:	0	Drawdown:	0
Hours Pumped:	0	Test Method:	Not Reported
Quality of Construction Data:	Good	Quality of Lithologic Data:	Good
Remarks:	Not Reported	Addtl Remarks:	Not Reported
License #:	290	Drilling Contractor:	THOMPSON DRILLING CO INC
Contractor Address:	4185 W HARMON LAS VEGAS NV 89103	Well Drilling Begun:	23-JAN-96
Source Agency:	NV003	Gravel Pack Bottom:	0
Gravel Pack Top:	0		

Map ID:	14		
Log #:	45520	Application #:	Not Reported
Notice of Intent:	12564	Waiver #:	Not Reported
Site Type:	Existing	Work Type:	Plug or Abandonment
Work Remarks:	Not Reported	Proposed Use:	Monitoring Well
Drill Method:	Bored or Augered	Current Owner:	HARDING LAWSON ASSOCIATES
Parcel #:	Not Reported	Subdivision Name:	Not Reported
Completion Date:	08-FEB-94	Gravel Packed:	Not Reported
Seal Depth:	0	Depth Drilled:	95
Depth to Bedrock:	0	Aquifer:	Not Reported
Casing Depth:	95	Casing Diameter:	4.5

GEOCHECK VERSION 2.1 STATE DATABASE WELL INFORMATION

Casing Reduction:	0	Perforation From (ft):	0
Perforation To (ft):	0	Perforation Interval:	0
Static Water Level:	0	Temperature:	0
Yield:	0	Drawdown:	0
Hours Pumped:	0	Test Method:	Not Reported
Quality of Construction Data:	Fair	Quality of Lithologic Data:	Fair
Remarks:	Not Reported	Addtl Remarks:	Not Reported
License #:	1910	Drilling Contractor:	B L WEBER GROUP INC (THE)
Contractor Address:	16825 S WEBER DR CHANDLER AZ	85226-4112	
Source Agency:	NV003	Well Drilling Begun:	08-FEB-94
Gravel Pack Top:	0	Gravel Pack Bottom:	0

Map ID:	14		
Log #:	45519	Application #:	Not Reported
Notice of Intent:	12564	Waiver #:	Not Reported
Site Type:	Existing	Work Type:	Plug or Abandonment
Work Remarks:	Not Reported	Proposed Use:	Monitoring Well
Drill Method:	Bored or Augered	Current Owner:	HARDING LAWSON ASSOCIATES
Parcel #:	Not Reported	Subdivision Name:	Not Reported
Completion Date:	08-FEB-94	Gravel Packed:	Not Reported
Seal Depth:	0	Depth Drilled:	95
Depth to Bedrock:	0	Aquifer:	Not Reported
Casing Depth:	95	Casing Diameter:	4.5
Casing Reduction:	0	Perforation From (ft):	0
Perforation To (ft):	0	Perforation Interval:	0
Static Water Level:	0	Temperature:	0
Yield:	0	Drawdown:	0
Hours Pumped:	0	Test Method:	Not Reported
Quality of Construction Data:	Fair	Quality of Lithologic Data:	Fair
Remarks:	Not Reported	Addtl Remarks:	Not Reported
License #:	1910	Drilling Contractor:	B L WEBER GROUP INC (THE)
Contractor Address:	16825 S WEBER DR CHANDLER AZ	85226-4112	
Source Agency:	NV003	Well Drilling Begun:	08-FEB-94
Gravel Pack Top:	0	Gravel Pack Bottom:	0

Map ID:	15		
Log #:	98873	Application #:	Not Reported
Notice of Intent:	28679	Waiver #:	Not Reported
Site Type:	New	Work Type:	New
Work Remarks:	Not Reported	Proposed Use:	Monitoring Well
Drill Method:	Other-see remarks	Current Owner:	TITANIUM METALS CORPORATION
Parcel #:	179-18-101-005	Subdivision Name:	Not Reported
Completion Date:	13-DEC-05	Gravel Packed:	Y
Seal Depth:	51	Depth Drilled:	100
Depth to Bedrock:	0	Aquifer:	Not Reported
Casing Depth:	95	Casing Diameter:	4
Casing Reduction:	0	Perforation From (ft):	65
Perforation To (ft):	95	Perforation Interval:	1
Static Water Level:	74.43	Temperature:	0
Yield:	0	Drawdown:	0
Hours Pumped:	0	Test Method:	Not Reported
Quality of Construction Data:	Good	Quality of Lithologic Data:	Good
Remarks:	DRILLING METHOD=SONIC	Addtl Remarks:	Not Reported
License #:	1988	Drilling Contractor:	PROSONIC CORPORATION
Contractor Address:	419 E JUANITA AVE MESA AZ	85204	
Source Agency:	NV003	Well Drilling Begun:	13-DEC-05

GEOCHECK VERSION 2.1 STATE DATABASE WELL INFORMATION

Gravel Pack Top: 51 Gravel Pack Bottom: 95

Map ID:	17		
Log #:	34097	Application #:	54369
Notice of Intent:	3678	Waiver #:	Not Reported
Site Type:	New	Work Type:	New
Work Remarks:	Not Reported	Proposed Use:	Commercial
Drill Method:	Reverse Rotary	Current Owner:	SAVAGE INDUSTRIES INC
Parcel #:	Not Reported	Subdivision Name:	Not Reported
Completion Date:	14-AUG-90	Gravel Packed:	Y
Seal Depth:	50	Depth Drilled:	250
Depth to Bedrock:	0	Aquifer:	Not Reported
Casing Depth:	244	Casing Diameter:	8.62
Casing Reduction:	0	Perforation From (ft):	164
Perforation To (ft):	244	Perforation Interval:	1
Static Water Level:	107	Temperature:	0
Yield:	0	Drawdown:	0
Hours Pumped:	0	Test Method:	Not Reported
Quality of Construction Data:	Good	Quality of Lithologic Data:	Good
Remarks:	Not Reported	Addtl Remarks:	Not Reported
License #:	856	Drilling Contractor:	THOMPSON DRILLING CO INC
Contractor Address:	4185 W HARMON LAS VEGAS NV 89103		
Source Agency:	NV003	Well Drilling Begun:	Not Reported
Gravel Pack Top:	0	Gravel Pack Bottom:	0

Map ID:	18		
Log #:	72291	Application #:	Not Reported
Notice of Intent:	16596	Waiver #:	Not Reported
Site Type:	New	Work Type:	New
Work Remarks:	Not Reported	Proposed Use:	Monitoring Well
Drill Method:	Air Rotary	Current Owner:	AMERICAN PACIFIC CORP
Parcel #:	178-15-799-002	Subdivision Name:	Not Reported
Completion Date:	01-DEC-97	Gravel Packed:	Y
Seal Depth:	75	Depth Drilled:	110
Depth to Bedrock:	0	Aquifer:	Not Reported
Casing Depth:	110	Casing Diameter:	2
Casing Reduction:	0	Perforation From (ft):	80
Perforation To (ft):	110	Perforation Interval:	1
Static Water Level:	92	Temperature:	0
Yield:	0	Drawdown:	0
Hours Pumped:	0	Test Method:	Not Reported
Quality of Construction Data:	Good	Quality of Lithologic Data:	Good
Remarks:	Not Reported	Addtl Remarks:	Not Reported
License #:	2044	Drilling Contractor:	Not Reported
Contractor Address:	Not Reported	Source Agency:	NV003
Well Drilling Begun:	01-DEC-97	Gravel Pack Top:	75
Gravel Pack Bottom:	110		

Map ID:	18		
Log #:	30363	Application #:	Not Reported
Notice of Intent:	4246	Waiver #:	Not Reported
Site Type:	New	Work Type:	New
Work Remarks:	Not Reported	Proposed Use:	Other-see remarks

**GEOCHECK VERSION 2.1
STATE DATABASE WELL INFORMATION**

Drill Method:	Hydraulic Rotary-Mud	Current Owner:	FREHNER CONSTRUCTION
Parcel #:	Not Reported	Subdivision Name:	Not Reported
Completion Date:	15-AUG-87	Gravel Packed:	Y
Seal Depth:	50	Depth Drilled:	340
Depth to Bedrock:	0	Aquifer:	Not Reported
Casing Depth:	340	Casing Diameter:	8
Casing Reduction:	0	Perforation From (ft):	220
Perforation To (ft):	320	Perforation Interval:	1
Static Water Level:	160	Temperature:	0
Yield:	0	Drawdown:	0
Hours Pumped:	0	Test Method:	Not Reported
Quality of Construction Data:	Good	Quality of Lithologic Data:	Good
Remarks:	PROP USE=UNKNOWN	Addtl Remarks:	Not Reported
License #:	1489	Drilling Contractor:	THOMPSON DRILLING CO INC
Contractor Address:	4185 W HARMON LAS VEGAS NV 89103	Well Drilling Begun:	03-AUG-87
Source Agency:	NV003	Gravel Pack Bottom:	340
Gravel Pack Top:	50		

Map ID:	18	Application #:	Not Reported
Log #:	73843	Waiver #:	Not Reported
Notice of Intent:	16596	Work Type:	New
Site Type:	New	Proposed Use:	Monitoring Well
Work Remarks:	Not Reported	Current Owner:	AMERICAN PACIFIC CORP
Drill Method:	Bored or Augered	Subdivision Name:	Not Reported
Parcel #:	178-15-799-002	Gravel Packed:	Y
Completion Date:	17-NOV-97	Depth Drilled:	35
Seal Depth:	18	Aquifer:	Not Reported
Depth to Bedrock:	0	Casing Diameter:	2
Casing Depth:	35	Perforation From (ft):	20
Casing Reduction:	0	Perforation Interval:	1
Perforation To (ft):	35	Temperature:	0
Static Water Level:	14	Drawdown:	0
Yield:	0	Test Method:	Not Reported
Hours Pumped:	0	Quality of Lithologic Data:	Good
Quality of Construction Data:	Good	Addtl Remarks:	Not Reported
Remarks:	Not Reported	Drilling Contractor:	Not Reported
License #:	2044	Source Agency:	NV003
Contractor Address:	Not Reported	Gravel Pack Top:	18
Well Drilling Begun:	17-NOV-97		
Gravel Pack Bottom:	35		

Map ID:	17	Application #:	54369
Log #:	103551	Waiver #:	Not Reported
Notice of Intent:	31458	Work Type:	Plug or Abandonment
Site Type:	Existing	Proposed Use:	Commercial
Work Remarks:	Not Reported	Current Owner:	LANDWELL CO
Drill Method:	Unknown	Subdivision Name:	Not Reported
Parcel #:	178-14-312-002	Gravel Packed:	Not Reported
Completion Date:	02-AUG-07	Depth Drilled:	0
Seal Depth:	0	Aquifer:	Not Reported
Depth to Bedrock:	0	Casing Diameter:	0
Casing Depth:	0	Perforation From (ft):	50
Casing Reduction:	0	Perforation Interval:	1
Perforation To (ft):	250	Temperature:	0
Static Water Level:	0	Drawdown:	0
Yield:	0		

GEOCHECK VERSION 2.1 STATE DATABASE WELL INFORMATION

Hours Pumped:	0	Test Method:	Not Reported
Quality of Construction Data:	Good	Quality of Lithologic Data:	Good
Remarks:	PLUGGING OF LOG 34097	Addtl Remarks:	Not Reported
License #:	2193	Drilling Contractor:	EAGLE DRILLING SERVICES LLC
Contractor Address:	7150 PLACID STREET LAS VEGAS NV 89119		
Source Agency:	NV003	Well Drilling Begun:	26-JUL-07
Gravel Pack Top:	0	Gravel Pack Bottom:	0

Map ID:	19		
Log #:	75092	Application #:	Not Reported
Notice of Intent:	17681	Waiver #:	Not Reported
Site Type:	New	Work Type:	New
Work Remarks:	Not Reported	Proposed Use:	Monitoring Well
Drill Method:	Air Rotary	Current Owner:	AMERICAN PACIFIC CORP
Parcel #:	178-14-202-006	Subdivision Name:	GIBSON BUSINESS PARK
Completion Date:	21-OCT-98	Gravel Packed:	Y
Seal Depth:	100	Depth Drilled:	125
Depth to Bedrock:	0	Aquifer:	Not Reported
Casing Depth:	125	Casing Diameter:	2
Casing Reduction:	0	Perforation From (ft):	100
Perforation To (ft):	125	Perforation Interval:	1
Static Water Level:	105	Temperature:	0
Yield:	14	Drawdown:	11
Hours Pumped:	1.5	Test Method:	Piston Pump
Quality of Construction Data:	Good	Quality of Lithologic Data:	Good
Remarks:	Not Reported	Addtl Remarks:	Not Reported
License #:	2044	Drilling Contractor:	Not Reported
Contractor Address:	Not Reported	Source Agency:	NV003
Well Drilling Begun:	19-OCT-98	Gravel Pack Top:	102
Gravel Pack Bottom:	125		

Map ID:	19		
Log #:	72333	Application #:	Not Reported
Notice of Intent:	17573	Waiver #:	Not Reported
Site Type:	New	Work Type:	New
Work Remarks:	Not Reported	Proposed Use:	Monitoring Well
Drill Method:	Air Rotary	Current Owner:	AMERICAN PACIFIC CORP
Parcel #:	178-14-202-006	Subdivision Name:	Not Reported
Completion Date:	09-MAR-98	Gravel Packed:	Y
Seal Depth:	76	Depth Drilled:	110
Depth to Bedrock:	0	Aquifer:	Not Reported
Casing Depth:	110	Casing Diameter:	2
Casing Reduction:	0	Perforation From (ft):	80
Perforation To (ft):	110	Perforation Interval:	1
Static Water Level:	92	Temperature:	0
Yield:	0	Drawdown:	0
Hours Pumped:	0	Test Method:	Not Reported
Quality of Construction Data:	Good	Quality of Lithologic Data:	Good
Remarks:	Not Reported	Addtl Remarks:	Not Reported
License #:	2044	Drilling Contractor:	Not Reported
Contractor Address:	Not Reported	Source Agency:	NV003
Well Drilling Begun:	09-MAR-98	Gravel Pack Top:	76
Gravel Pack Bottom:	110		

GEOCHECK VERSION 2.1
STATE DATABASE WELL INFORMATION

Log #:	72082	Application #:	Not Reported
Notice of Intent:	17925	Waiver #:	Not Reported
Site Type:	Existing	Work Type:	Plug or Abandonment
Work Remarks:	Not Reported	Proposed Use:	Monitoring Well
Drill Method:	Unknown	Current Owner:	NDOT
Parcel #:	Not Reported	Subdivision Name:	Not Reported
Completion Date:	20-JUL-98	Gravel Packed:	Not Reported
Seal Depth:	0	Depth Drilled:	186
Depth to Bedrock:	0	Aquifer:	Not Reported
Casing Depth:	186	Casing Diameter:	2
Casing Reduction:	0	Perforation From (ft):	0
Perforation To (ft):	0	Perforation Interval:	0
Static Water Level:	0	Temperature:	0
Yield:	0	Drawdown:	0
Hours Pumped:	0	Test Method:	Not Reported
Quality of Construction Data:	Good	Quality of Lithologic Data:	Good
Remarks:	Not Reported	Addtl Remarks:	Not Reported
License #:	1301	Drilling Contractor:	ALLEN DRILLING INC
Contractor Address:	4847 S VALLEY VIEW LAS VEGAS NV 89103		
Source Agency:	NV003	Well Drilling Begun:	20-JUL-98
Gravel Pack Top:	0	Gravel Pack Bottom:	0

Map ID:	22		
Log #:	94856	Application #:	Not Reported
Notice of Intent:	27459	Waiver #:	Not Reported
Site Type:	Existing	Work Type:	Plug or Abandonment
Work Remarks:	Not Reported	Proposed Use:	Domestic
Drill Method:	Unknown		
Current Owner:	DELAPENA, ALFREDO O & VISITACION		
Parcel #:	177-16-204-012	Subdivision Name:	Not Reported
Completion Date:	23-DEC-04	Gravel Packed:	Not Reported
Seal Depth:	0	Depth Drilled:	275
Depth to Bedrock:	0	Aquifer:	Not Reported
Casing Depth:	220	Casing Diameter:	8.62
Casing Reduction:	0	Perforation From (ft):	88
Perforation To (ft):	220	Perforation Interval:	1
Static Water Level:	138	Temperature:	0
Yield:	0	Drawdown:	0
Hours Pumped:	0	Test Method:	Not Reported
Quality of Construction Data:	Good	Quality of Lithologic Data:	Good
Remarks:	PLUGGING OF LOG 59105	Addtl Remarks:	Not Reported
License #:	2248	Drilling Contractor:	WATER DEVELOPMENT CORP (THE)
Contractor Address:	1202 E KENTUCKY AVE WOODLAND CA 95776		
Source Agency:	NV003	Well Drilling Begun:	13-DEC-04
Gravel Pack Top:	0	Gravel Pack Bottom:	0

Map ID:	23		
Log #:	89600	Application #:	Not Reported
Notice of Intent:	24874	Waiver #:	Not Reported
Site Type:	Existing	Work Type:	Plug or Abandonment
Work Remarks:	Not Reported	Proposed Use:	Monitoring Well
Drill Method:	Air Rotary	Current Owner:	AMERICAN PACIFIC CORP
Parcel #:	178-14-499-001	Subdivision Name:	Not Reported
Completion Date:	05-MAY-03	Gravel Packed:	Not Reported
Seal Depth:	0	Depth Drilled:	285
Depth to Bedrock:	0	Aquifer:	Not Reported

GEOCHECK VERSION 2.1
STATE DATABASE WELL INFORMATION

Casing Depth:	0	Casing Diameter:	0
Casing Reduction:	0	Perforation From (ft):	0
Perforation To (ft):	0	Perforation Interval:	0
Static Water Level:	0	Temperature:	0
Yield:	0	Drawdown:	0
Hours Pumped:	0	Test Method:	Not Reported
Quality of Construction Data:	Good	Quality of Lithologic Data:	Good
Remarks:	Not Reported	Addtl Remarks:	Not Reported
License #:	2202	Drilling Contractor:	EAGLE DRILLING SERVICES LLC
Contractor Address:	7560 W SAHARA AVE STE 101 LAS VEGAS NV 89117		
Source Agency:	NV003	Well Drilling Begun:	05-MAY-03
Gravel Pack Top:	0	Gravel Pack Bottom:	0

Map ID:	23		
Log #:	89601	Application #:	Not Reported
Notice of Intent:	24872	Waiver #:	Not Reported
Site Type:	Existing	Work Type:	Plug or Abandonment
Work Remarks:	Not Reported	Proposed Use:	Monitoring Well
Drill Method:	Unknown	Current Owner:	AMERICAN PACIFIC CORP
Parcel #:	178-14-202-006	Subdivision Name:	Not Reported
Completion Date:	05-MAY-03	Gravel Packed:	Not Reported
Seal Depth:	0	Depth Drilled:	110
Depth to Bedrock:	0	Aquifer:	Not Reported
Casing Depth:	0	Casing Diameter:	0
Casing Reduction:	0	Perforation From (ft):	0
Perforation To (ft):	0	Perforation Interval:	0
Static Water Level:	0	Temperature:	0
Yield:	0	Drawdown:	0
Hours Pumped:	0	Test Method:	Not Reported
Quality of Construction Data:	Good	Quality of Lithologic Data:	Good
Remarks:	Not Reported	Addtl Remarks:	Not Reported
License #:	2202	Drilling Contractor:	EAGLE DRILLING SERVICES LLC
Contractor Address:	7560 W SAHARA AVE STE 101 LAS VEGAS NV 89117		
Source Agency:	NV003	Well Drilling Begun:	05-MAY-03
Gravel Pack Top:	0	Gravel Pack Bottom:	0

Map ID:	23		
Log #:	72326	Application #:	Not Reported
Notice of Intent:	17676	Waiver #:	Not Reported
Site Type:	New	Work Type:	New
Work Remarks:	Not Reported	Proposed Use:	Monitoring Well
Drill Method:	Air Rotary	Current Owner:	AMERICAN PACIFIC CORP
Parcel #:	178-14-499-001	Subdivision Name:	Not Reported
Completion Date:	19-FEB-98	Gravel Packed:	Y
Seal Depth:	150	Depth Drilled:	224
Depth to Bedrock:	0	Aquifer:	Not Reported
Casing Depth:	224	Casing Diameter:	4
Casing Reduction:	0	Perforation From (ft):	160
Perforation To (ft):	224	Perforation Interval:	1
Static Water Level:	210	Temperature:	0
Yield:	0	Drawdown:	0
Hours Pumped:	0	Test Method:	Not Reported
Quality of Construction Data:	Good	Quality of Lithologic Data:	Good
Remarks:	Not Reported	Addtl Remarks:	Not Reported
License #:	2044	Drilling Contractor:	Not Reported
Contractor Address:	Not Reported	Source Agency:	NV003

GEOCHECK VERSION 2.1 STATE DATABASE WELL INFORMATION

Well Drilling Begun:	19-FEB-98	Gravel Pack Top:	150
Gravel Pack Bottom:	224		

Map ID:	23		
Log #:	73842	Application #:	Not Reported
Notice of Intent:	17676	Waiver #:	Not Reported
Site Type:	New	Work Type:	New
Work Remarks:	Not Reported	Proposed Use:	Monitoring Well
Drill Method:	Air Rotary	Current Owner:	AMERICAN PACIFIC CORP
Parcel #:	178-14-499-001	Subdivision Name:	Not Reported
Completion Date:	19-FEB-98	Gravel Packed:	Y
Seal Depth:	0	Depth Drilled:	285
Depth to Bedrock:	0	Aquifer:	Not Reported
Casing Depth:	285	Casing Diameter:	4
Casing Reduction:	0	Perforation From (ft):	250
Perforation To (ft):	285	Perforation Interval:	1
Static Water Level:	245	Temperature:	0
Yield:	0	Drawdown:	0
Hours Pumped:	0	Test Method:	Not Reported
Quality of Construction Data:	Good	Quality of Lithologic Data:	Good
Remarks:	Not Reported	Addtl Remarks:	Not Reported
License #:	2044	Drilling Contractor:	Not Reported
Contractor Address:	Not Reported	Source Agency:	NV003
Well Drilling Begun:	15-FEB-98	Gravel Pack Top:	248
Gravel Pack Bottom:	285		

Map ID:	24		
Log #:	66642	Application #:	Not Reported
Notice of Intent:	16135	Waiver #:	MO-2324
Site Type:	Existing	Work Type:	Plug or Abandonment
Work Remarks:	Not Reported	Proposed Use:	Monitoring Well
Drill Method:	Bored or Augered	Current Owner:	AMPAC DEVELOPMENT CO
Parcel #:	210-252-002	Subdivision Name:	GIBSON BUSINESS PARK
Completion Date:	04-MAY-95	Gravel Packed:	N
Seal Depth:	0	Depth Drilled:	69
Depth to Bedrock:	0	Aquifer:	Not Reported
Casing Depth:	69	Casing Diameter:	2
Casing Reduction:	0	Perforation From (ft):	50
Perforation To (ft):	69	Perforation Interval:	1
Static Water Level:	58	Temperature:	0
Yield:	0	Drawdown:	0
Hours Pumped:	0	Test Method:	Not Reported
Quality of Construction Data:	Good	Quality of Lithologic Data:	Good
Remarks:	Not Reported	Addtl Remarks:	Not Reported
License #:	1986	Drilling Contractor:	Not Reported
Contractor Address:	Not Reported	Source Agency:	NV003
Well Drilling Begun:	03-MAY-95	Gravel Pack Top:	0
Gravel Pack Bottom:	0		

Map ID:	25		
Log #:	8108	Application #:	18608
Notice of Intent:	0	Waiver #:	Not Reported
Site Type:	Existing	Work Type:	Deepen

GEOCHECK VERSION 2.1 STATE DATABASE WELL INFORMATION

Work Remarks:	Not Reported	Proposed Use:	Public Supply (Municipal)
Drill Method:	Hydraulic Rotary-Mud	Current Owner:	CITY OF HENDERSON
Parcel #:	Not Reported	Subdivision Name:	Not Reported
Completion Date:	10-SEP-64	Gravel Packed:	Not Reported
Seal Depth:	0	Depth Drilled:	750
Depth to Bedrock:	0	Aquifer:	Not Reported
Casing Depth:	700	Casing Diameter:	14
Casing Reduction:	0	Perforation From (ft):	460
Perforation To (ft):	630	Perforation Interval:	2
Static Water Level:	325	Temperature:	0
Yield:	0	Drawdown:	0
Hours Pumped:	0	Test Method:	Not Reported
Quality of Construction Data:	Good	Quality of Lithologic Data:	Good
Remarks:	Not Reported	Addtl Remarks:	Not Reported
License #:	98	Drilling Contractor:	Not Reported
Contractor Address:	Not Reported	Source Agency:	NV003
Well Drilling Begun:	01-JUN-64	Gravel Pack Top:	0
Gravel Pack Bottom:	0		

Map ID:	26		
Log #:	45522	Application #:	Not Reported
Notice of Intent:	3905	Waiver #:	Not Reported
Site Type:	Existing	Work Type:	Plug or Abandonment
Work Remarks:	Not Reported	Proposed Use:	Monitoring Well
Drill Method:	Unknown	Current Owner:	B M I
Parcel #:	Not Reported	Subdivision Name:	Not Reported
Completion Date:	05-MAY-94	Gravel Packed:	Not Reported
Seal Depth:	0	Depth Drilled:	300
Depth to Bedrock:	0	Aquifer:	Not Reported
Casing Depth:	0	Casing Diameter:	0
Casing Reduction:	0	Perforation From (ft):	0
Perforation To (ft):	0	Perforation Interval:	0
Static Water Level:	0	Temperature:	0
Yield:	0	Drawdown:	0
Hours Pumped:	0	Test Method:	Not Reported
Quality of Construction Data:	Fair	Quality of Lithologic Data:	Fair
Remarks:	Not Reported	Addtl Remarks:	Not Reported
License #:	693	Drilling Contractor:	BRINER DRILLING INC
Contractor Address:	555 N PARKSON RD HENDERSON NV 89015		
Source Agency:	NV003	Well Drilling Begun:	15-FEB-94
Gravel Pack Top:	0	Gravel Pack Bottom:	0

Map ID:	26		
Log #:	45521	Application #:	Not Reported
Notice of Intent:	3904	Waiver #:	Not Reported
Site Type:	Existing	Work Type:	Plug or Abandonment
Work Remarks:	Not Reported	Proposed Use:	Monitoring Well
Drill Method:	Unknown	Current Owner:	B M I
Parcel #:	Not Reported	Subdivision Name:	Not Reported
Completion Date:	05-MAY-94	Gravel Packed:	Not Reported
Seal Depth:	0	Depth Drilled:	100
Depth to Bedrock:	0	Aquifer:	Not Reported
Casing Depth:	0	Casing Diameter:	0
Casing Reduction:	0	Perforation From (ft):	0
Perforation To (ft):	0	Perforation Interval:	0
Static Water Level:	0	Temperature:	0

GEOCHECK VERSION 2.1
STATE DATABASE WELL INFORMATION

Yield:	0	Drawdown:	0
Hours Pumped:	0	Test Method:	Not Reported
Quality of Construction Data:	Fair	Quality of Lithologic Data:	Fair
Remarks:	Not Reported	Addtl Remarks:	Not Reported
License #:	693	Drilling Contractor:	BRINER DRILLING INC
Contractor Address:	555 N PARKSON RD HENDERSON NV 89015		
Source Agency:	NV003	Well Drilling Begun:	15-FEB-94
Gravel Pack Top:	0	Gravel Pack Bottom:	0

Map ID:	27		
Log #:	107703	Application #:	Not Reported
Notice of Intent:	34751	Waiver #:	Not Reported
Site Type:	Existing	Work Type:	Plug or Abandonment
Work Remarks:	Not Reported	Proposed Use:	Domestic
Drill Method:	Unknown	Current Owner:	MAYFIELD, SEAYNOAH & HELEN J
Parcel #:	177-24-601-021	Subdivision Name:	Not Reported
Completion Date:	27-MAR-09	Gravel Packed:	Not Reported
Seal Depth:	0	Depth Drilled:	320
Depth to Bedrock:	0	Aquifer:	Not Reported
Casing Depth:	320	Casing Diameter:	6
Casing Reduction:	0	Perforation From (ft):	100
Perforation To (ft):	320	Perforation Interval:	1
Static Water Level:	150	Temperature:	0
Yield:	0	Drawdown:	0
Hours Pumped:	0	Test Method:	Not Reported
Quality of Construction Data:	Good	Quality of Lithologic Data:	Good
Remarks:	PLUGGING OF LOG 57490	Addtl Remarks:	Not Reported
License #:	552	Drilling Contractor:	DIMICK DRILLING
Contractor Address:	5360 N BONITA VISTA ST LAS VEGAS NV 89129		
Source Agency:	NV003	Well Drilling Begun:	25-MAR-09
Gravel Pack Top:	0	Gravel Pack Bottom:	0

Map ID:	28		
Log #:	100849	Application #:	Not Reported
Notice of Intent:	29820	Waiver #:	Not Reported
Site Type:	Existing	Work Type:	Deepen
Work Remarks:	Not Reported	Proposed Use:	Domestic
Drill Method:	Air Rotary	Current Owner:	BUCHWALD, WAYNE & ELIZABETH
Parcel #:	177-24-601-013	Subdivision Name:	Not Reported
Completion Date:	18-AUG-06	Gravel Packed:	N
Seal Depth:	0	Depth Drilled:	393
Depth to Bedrock:	0	Aquifer:	Not Reported
Casing Depth:	393	Casing Diameter:	6
Casing Reduction:	0	Perforation From (ft):	293
Perforation To (ft):	393	Perforation Interval:	1
Static Water Level:	135	Temperature:	0
Yield:	50	Drawdown:	0
Hours Pumped:	4	Test Method:	Unknown
Quality of Construction Data:	Good	Quality of Lithologic Data:	Good
Remarks:	Not Reported	Addtl Remarks:	Not Reported
License #:	1617	Drilling Contractor:	REDDING DRILLING
Contractor Address:	530 LARSON HENDERSON NV 89044		
Source Agency:	NV003	Well Drilling Begun:	17-AUG-06
Gravel Pack Top:	0	Gravel Pack Bottom:	0

GEOCHECK VERSION 2.1
STATE DATABASE WELL INFORMATION

Log #:	107832	Application #:	Not Reported
Notice of Intent:	34334	Waiver #:	R-1445
Site Type:	Existing	Work Type:	Plug or Abandonment
Work Remarks:	Not Reported	Proposed Use:	Domestic
Drill Method:	Unknown	Current Owner:	SEIBERT, JOHN D & KIM
Parcel #:	177-24-201-014	Subdivision Name:	Not Reported
Completion Date:	04-FEB-09	Gravel Packed:	Not Reported
Seal Depth:	0	Depth Drilled:	230
Depth to Bedrock:	0	Aquifer:	Not Reported
Casing Depth:	230	Casing Diameter:	8.625
Casing Reduction:	0	Perforation From (ft):	0
Perforation To (ft):	0	Perforation Interval:	0
Static Water Level:	95	Temperature:	0
Yield:	0	Drawdown:	0
Hours Pumped:	0	Test Method:	Not Reported
Quality of Construction Data:	Good	Quality of Lithologic Data:	Good
Remarks:	Not Reported	Addtl Remarks:	Not Reported
License #:	2372	Drilling Contractor:	W D C EXPLORATION & WELLS
Contractor Address:	500 MAIN ST WOODLAND CA 95695		
Source Agency:	NV003	Well Drilling Begun:	04-FEB-09
Gravel Pack Top:	0	Gravel Pack Bottom:	0

Map ID:	27		
Log #:	31358	Application #:	Not Reported
Notice of Intent:	1189	Waiver #:	Not Reported
Site Type:	New	Work Type:	New
Work Remarks:	Not Reported	Proposed Use:	Domestic
Drill Method:	Hydraulic Rotary-Mud	Current Owner:	DEGRAZIA, JIM
Parcel #:	Not Reported	Subdivision Name:	Not Reported
Completion Date:	22-MAR-89	Gravel Packed:	Y
Seal Depth:	50	Depth Drilled:	380
Depth to Bedrock:	0	Aquifer:	Not Reported
Casing Depth:	380	Casing Diameter:	8.62
Casing Reduction:	0	Perforation From (ft):	220
Perforation To (ft):	380	Perforation Interval:	2
Static Water Level:	180	Temperature:	0
Yield:	25	Drawdown:	380
Hours Pumped:	0	Test Method:	Air Lift
Quality of Construction Data:	Good	Quality of Lithologic Data:	Good
Remarks:	Not Reported	Addtl Remarks:	Not Reported
License #:	1475	Drilling Contractor:	MITCHELL ENTERPRISES
Contractor Address:	4250 S ARVILLE #262 LAS VEGAS NV 89103		
Source Agency:	NV003	Well Drilling Begun:	13-MAR-89
Gravel Pack Top:	50	Gravel Pack Bottom:	380

Map ID:	29		
Log #:	57478	Application #:	Not Reported
Notice of Intent:	1558	Waiver #:	Not Reported
Site Type:	New	Work Type:	New
Work Remarks:	Not Reported	Proposed Use:	Domestic
Drill Method:	Cable Tool	Current Owner:	KAPLAN, NEAL
Parcel #:	Not Reported	Subdivision Name:	Not Reported
Completion Date:	01-NOV-84	Gravel Packed:	Not Reported
Seal Depth:	50	Depth Drilled:	300
Depth to Bedrock:	0	Aquifer:	Not Reported
Casing Depth:	300	Casing Diameter:	8.62

GEOCHECK VERSION 2.1
STATE DATABASE WELL INFORMATION

Casing Reduction:	0	Perforation From (ft):	145
Perforation To (ft):	300	Perforation Interval:	1
Static Water Level:	125	Temperature:	0
Yield:	35	Drawdown:	0
Hours Pumped:	0	Test Method:	Bucket
Quality of Construction Data:	Good	Quality of Lithologic Data:	Good
Remarks:	Not Reported	Addtl Remarks:	Not Reported
License #:	45	Drilling Contractor:	S R MCKINNEY & SONS INC
Contractor Address:	2151 MCCARREN N LAS VEGAS NV	89030	
Source Agency:	NV003	Well Drilling Begun:	16-OCT-84
Gravel Pack Top:	0	Gravel Pack Bottom:	0

Map ID:	30		
Log #:	34684	Application #:	Not Reported
Notice of Intent:	8584	Waiver #:	Not Reported
Site Type:	New	Work Type:	New
Work Remarks:	Not Reported	Proposed Use:	Domestic
Drill Method:	Reverse Rotary	Current Owner:	DARMON, DAVE
Parcel #:	Not Reported	Subdivision Name:	Not Reported
Completion Date:	23-SEP-90	Gravel Packed:	Y
Seal Depth:	50	Depth Drilled:	296
Depth to Bedrock:	0	Aquifer:	Not Reported
Casing Depth:	296	Casing Diameter:	8
Casing Reduction:	0	Perforation From (ft):	180
Perforation To (ft):	296	Perforation Interval:	2
Static Water Level:	140	Temperature:	0
Yield:	35	Drawdown:	0
Hours Pumped:	0	Test Method:	Air Lift
Quality of Construction Data:	Fair	Quality of Lithologic Data:	Fair
Remarks:	Not Reported	Addtl Remarks:	Not Reported
License #:	0	Drilling Contractor:	MITCHELL ENTERPRISES
Contractor Address:	4250 S ARVILLE #262 LAS VEGAS NV	89103	
Source Agency:	NV003	Well Drilling Begun:	Not Reported
Gravel Pack Top:	0	Gravel Pack Bottom:	0

Map ID:	29		
Log #:	31114	Application #:	Not Reported
Notice of Intent:	5623	Waiver #:	Not Reported
Site Type:	New	Work Type:	New
Work Remarks:	Not Reported	Proposed Use:	Domestic
Drill Method:	Hydraulic Rotary-Mud	Current Owner:	ZEH, WILLIAM
Parcel #:	Not Reported	Subdivision Name:	Not Reported
Completion Date:	22-DEC-88	Gravel Packed:	Y
Seal Depth:	50	Depth Drilled:	300
Depth to Bedrock:	0	Aquifer:	Not Reported
Casing Depth:	300	Casing Diameter:	8
Casing Reduction:	0	Perforation From (ft):	220
Perforation To (ft):	280	Perforation Interval:	1
Static Water Level:	135	Temperature:	0
Yield:	0	Drawdown:	0
Hours Pumped:	0	Test Method:	Not Reported
Quality of Construction Data:	Good	Quality of Lithologic Data:	Good
Remarks:	Not Reported	Addtl Remarks:	Not Reported
License #:	561	Drilling Contractor:	THOMPSON DRILLING CO INC
Contractor Address:	4185 W HARMON LAS VEGAS NV	89103	
Source Agency:	NV003	Well Drilling Begun:	09-DEC-88

GEOCHECK VERSION 2.1
STATE DATABASE WELL INFORMATION

Gravel Pack Top: 50 Gravel Pack Bottom: 300

Map ID:	29		
Log #:	35485	Application #:	57543
Notice of Intent:	8584	Waiver #:	Not Reported
Site Type:	New	Work Type:	New
Work Remarks:	Not Reported	Proposed Use:	Public Supply (Municipal)
Drill Method:	Hydraulic Rotary-Mud	Current Owner:	DORMAN, K D
Parcel #:	Not Reported	Subdivision Name:	Not Reported
Completion Date:	25-SEP-90	Gravel Packed:	Y
Seal Depth:	50	Depth Drilled:	296
Depth to Bedrock:	0	Aquifer:	Not Reported
Casing Depth:	296	Casing Diameter:	8
Casing Reduction:	0	Perforation From (ft):	180
Perforation To (ft):	296	Perforation Interval:	2
Static Water Level:	140	Temperature:	0
Yield:	35	Drawdown:	296
Hours Pumped:	0	Test Method:	Centrifugal Pump
Quality of Construction Data:	Good	Quality of Lithologic Data:	Good
Remarks:	Not Reported	Addtl Remarks:	Not Reported
License #:	1475	Drilling Contractor:	MITCHELL ENTERPRISES
Contractor Address:	4250 S ARVILLE #262 LAS VEGAS NV 89103		
Source Agency:	NV003	Well Drilling Begun:	21-SEP-90
Gravel Pack Top:	50	Gravel Pack Bottom:	296

Map ID:	31		
Log #:	57501	Application #:	Not Reported
Notice of Intent:	0	Waiver #:	Not Reported
Site Type:	New	Work Type:	New
Work Remarks:	Not Reported	Proposed Use:	Domestic
Drill Method:	Air Rotary	Current Owner:	WHITLEY, BRUCE
Parcel #:	Not Reported	Subdivision Name:	Not Reported
Completion Date:	16-MAR-80	Gravel Packed:	N
Seal Depth:	50	Depth Drilled:	300
Depth to Bedrock:	0	Aquifer:	Not Reported
Casing Depth:	300	Casing Diameter:	12.25
Casing Reduction:	1	Perforation From (ft):	240
Perforation To (ft):	300	Perforation Interval:	1
Static Water Level:	197	Temperature:	0
Yield:	0	Drawdown:	0
Hours Pumped:	0	Test Method:	Not Reported
Quality of Construction Data:	Good	Quality of Lithologic Data:	Good
Remarks:	Not Reported	Addtl Remarks:	Not Reported
License #:	995	Drilling Contractor:	DIMICK DRILLING
Contractor Address:	5360 N BONITA VISTA ST LAS VEGAS NV 89129		
Source Agency:	NV003	Well Drilling Begun:	15-MAR-80
Gravel Pack Top:	0	Gravel Pack Bottom:	0

Map ID:	32		
Log #:	67042	Application #:	Not Reported
Notice of Intent:	2987	Waiver #:	Not Reported
Site Type:	New	Work Type:	New
Work Remarks:	Not Reported	Proposed Use:	Domestic

GEOCHECK VERSION 2.1
STATE DATABASE WELL INFORMATION

Drill Method:	Air Rotary	Current Owner:	CHAVEZ, AURELIO
Parcel #:	177-24-201-008	Subdivision Name:	Not Reported
Completion Date:	04-AUG-89	Gravel Packed:	Y
Seal Depth:	50	Depth Drilled:	300
Depth to Bedrock:	0	Aquifer:	Not Reported
Casing Depth:	300	Casing Diameter:	6.62
Casing Reduction:	0	Perforation From (ft):	240
Perforation To (ft):	300	Perforation Interval:	1
Static Water Level:	180	Temperature:	0
Yield:	35	Drawdown:	0
Hours Pumped:	0	Test Method:	Air Lift
Quality of Construction Data:	Good	Quality of Lithologic Data:	Good
Remarks:	Not Reported	Addtl Remarks:	Not Reported
License #:	1475	Drilling Contractor:	MITCHELL ENTERPRISES
Contractor Address:	4250 S ARVILLE #262 LAS VEGAS NV 89103	Well Drilling Begun:	01-APR-87
Source Agency:	NV003	Gravel Pack Bottom:	300
Gravel Pack Top:	50		

Map ID:	33		
Log #:	57490	Application #:	Not Reported
Notice of Intent:	0	Waiver #:	Not Reported
Site Type:	New	Work Type:	New
Work Remarks:	Not Reported	Proposed Use:	Domestic
Drill Method:	Unknown	Current Owner:	SHERMAN, JOHN J
Parcel #:	Not Reported	Subdivision Name:	Not Reported
Completion Date:	10-OCT-77	Gravel Packed:	Y
Seal Depth:	50	Depth Drilled:	320
Depth to Bedrock:	0	Aquifer:	Not Reported
Casing Depth:	320	Casing Diameter:	8
Casing Reduction:	0	Perforation From (ft):	210
Perforation To (ft):	320	Perforation Interval:	1
Static Water Level:	150	Temperature:	0
Yield:	15	Drawdown:	0
Hours Pumped:	0	Test Method:	Bucket
Quality of Construction Data:	Good	Quality of Lithologic Data:	Good
Remarks:	Not Reported	Addtl Remarks:	Not Reported
License #:	656	Drilling Contractor:	Not Reported
Contractor Address:	Not Reported	Source Agency:	NV003
Well Drilling Begun:	20-SEP-77	Gravel Pack Top:	50
Gravel Pack Bottom:	320		

Map ID:	33		
Log #:	57467	Application #:	Not Reported
Notice of Intent:	0	Waiver #:	Not Reported
Site Type:	New	Work Type:	New
Work Remarks:	Not Reported	Proposed Use:	Domestic
Drill Method:	Air Rotary	Current Owner:	COTLEY, NEVA
Parcel #:	Not Reported	Subdivision Name:	Not Reported
Completion Date:	22-FEB-79	Gravel Packed:	Y
Seal Depth:	55	Depth Drilled:	300
Depth to Bedrock:	0	Aquifer:	Not Reported
Casing Depth:	300	Casing Diameter:	8.62
Casing Reduction:	0	Perforation From (ft):	200
Perforation To (ft):	300	Perforation Interval:	1
Static Water Level:	205	Temperature:	0
Yield:	0	Drawdown:	0

GEOCHECK VERSION 2.1
STATE DATABASE WELL INFORMATION

Hours Pumped:	0	Test Method:	Not Reported
Quality of Construction Data:	Good	Quality of Lithologic Data:	Good
Remarks:	Not Reported	Addtl Remarks:	Not Reported
License #:	552	Drilling Contractor:	DIMICK DRILLING
Contractor Address:	5360 N BONITA VISTA ST LAS VEGAS NV 89129		
Source Agency:	NV003	Well Drilling Begun:	20-FEB-79
Gravel Pack Top:	55	Gravel Pack Bottom:	300

Map ID:	31		
Log #:	57499	Application #:	Not Reported
Notice of Intent:	4248	Waiver #:	Not Reported
Site Type:	New	Work Type:	New
Work Remarks:	Not Reported	Proposed Use:	Domestic
Drill Method:	Hydraulic Rotary-Mud	Current Owner:	VANDERHORST, LEO
Parcel #:	Not Reported	Subdivision Name:	Not Reported
Completion Date:	20-AUG-87	Gravel Packed:	Y
Seal Depth:	50	Depth Drilled:	300
Depth to Bedrock:	0	Aquifer:	Not Reported
Casing Depth:	300	Casing Diameter:	8
Casing Reduction:	0	Perforation From (ft):	220
Perforation To (ft):	300	Perforation Interval:	1
Static Water Level:	180	Temperature:	0
Yield:	0	Drawdown:	0
Hours Pumped:	0	Test Method:	Not Reported
Quality of Construction Data:	Good	Quality of Lithologic Data:	Good
Remarks:	Not Reported	Addtl Remarks:	Not Reported
License #:	1489	Drilling Contractor:	THOMPSON DRILLING CO INC
Contractor Address:	4185 W HARMON LAS VEGAS NV 89103		
Source Agency:	NV003	Well Drilling Begun:	17-AUG-87
Gravel Pack Top:	50	Gravel Pack Bottom:	300

Map ID:	31		
Log #:	57496	Application #:	Not Reported
Notice of Intent:	0	Waiver #:	Not Reported
Site Type:	New	Work Type:	New
Work Remarks:	Not Reported	Proposed Use:	Domestic
Drill Method:	Air Rotary	Current Owner:	THIBEAULT, JOEL
Parcel #:	Not Reported	Subdivision Name:	Not Reported
Completion Date:	29-AUG-81	Gravel Packed:	Y
Seal Depth:	55	Depth Drilled:	270
Depth to Bedrock:	0	Aquifer:	Not Reported
Casing Depth:	270	Casing Diameter:	8.62
Casing Reduction:	0	Perforation From (ft):	200
Perforation To (ft):	270	Perforation Interval:	1
Static Water Level:	172	Temperature:	0
Yield:	0	Drawdown:	0
Hours Pumped:	0	Test Method:	Not Reported
Quality of Construction Data:	Good	Quality of Lithologic Data:	Good
Remarks:	Not Reported	Addtl Remarks:	Not Reported
License #:	552	Drilling Contractor:	DIMICK DRILLING
Contractor Address:	5360 N BONITA VISTA ST LAS VEGAS NV 89129		
Source Agency:	NV003	Well Drilling Begun:	27-AUG-81
Gravel Pack Top:	55	Gravel Pack Bottom:	270

Map ID: 31

GEOCHECK VERSION 2.1 STATE DATABASE WELL INFORMATION

Log #:	34094	Application #:	Not Reported
Notice of Intent:	3845	Waiver #:	Not Reported
Site Type:	New	Work Type:	New
Work Remarks:	Not Reported	Proposed Use:	Domestic
Drill Method:	Hydraulic Rotary-Mud	Current Owner:	WEDDER, KENNETH
Parcel #:	Not Reported	Subdivision Name:	Not Reported
Completion Date:	18-AUG-90	Gravel Packed:	Y
Seal Depth:	50	Depth Drilled:	360
Depth to Bedrock:	0	Aquifer:	Not Reported
Casing Depth:	360	Casing Diameter:	8
Casing Reduction:	0	Perforation From (ft):	260
Perforation To (ft):	360	Perforation Interval:	1
Static Water Level:	140	Temperature:	0
Yield:	45	Drawdown:	250
Hours Pumped:	0	Test Method:	Air Lift
Quality of Construction Data:	Good	Quality of Lithologic Data:	Good
Remarks:	Not Reported	Addtl Remarks:	Not Reported
License #:	1475	Drilling Contractor:	MITCHELL ENTERPRISES
Contractor Address:	4250 S ARVILLE #262 LAS VEGAS NV 89103		
Source Agency:	NV003	Well Drilling Begun:	06-AUG-90
Gravel Pack Top:	50	Gravel Pack Bottom:	360

Map ID:	32		
Log #:	42323	Application #:	Not Reported
Notice of Intent:	10804	Waiver #:	Not Reported
Site Type:	New	Work Type:	New
Work Remarks:	Not Reported	Proposed Use:	Domestic
Drill Method:	Air Rotary	Current Owner:	TRUJILLO, PABLO
Parcel #:	Not Reported	Subdivision Name:	Not Reported
Completion Date:	23-JUL-93	Gravel Packed:	Y
Seal Depth:	125	Depth Drilled:	260
Depth to Bedrock:	0	Aquifer:	Not Reported
Casing Depth:	260	Casing Diameter:	8.62
Casing Reduction:	0	Perforation From (ft):	216
Perforation To (ft):	240	Perforation Interval:	1
Static Water Level:	122	Temperature:	0
Yield:	0	Drawdown:	0
Hours Pumped:	0	Test Method:	Not Reported
Quality of Construction Data:	Good	Quality of Lithologic Data:	Good
Remarks:	Not Reported	Addtl Remarks:	Not Reported
License #:	552	Drilling Contractor:	DIMICK DRILLING
Contractor Address:	5360 N BONITA VISTA ST LAS VEGAS NV 89129		
Source Agency:	NV003	Well Drilling Begun:	14-JUL-93
Gravel Pack Top:	125	Gravel Pack Bottom:	260

Map ID:	31		
Log #:	57491	Application #:	Not Reported
Notice of Intent:	0	Waiver #:	Not Reported
Site Type:	New	Work Type:	New
Work Remarks:	Not Reported	Proposed Use:	Domestic
Drill Method:	Air Rotary	Current Owner:	SHERMAN JR, JOHN
Parcel #:	Not Reported	Subdivision Name:	Not Reported
Completion Date:	13-DEC-78	Gravel Packed:	Y
Seal Depth:	55	Depth Drilled:	300
Depth to Bedrock:	0	Aquifer:	Not Reported
Casing Depth:	300	Casing Diameter:	8.62

GEOCHECK VERSION 2.1
STATE DATABASE WELL INFORMATION

Casing Reduction:	0	Perforation From (ft):	200
Perforation To (ft):	300	Perforation Interval:	1
Static Water Level:	165	Temperature:	0
Yield:	0	Drawdown:	0
Hours Pumped:	0	Test Method:	Not Reported
Quality of Construction Data:	Good	Quality of Lithologic Data:	Good
Remarks:	Not Reported	Addtl Remarks:	Not Reported
License #:	552	Drilling Contractor:	DIMICK DRILLING
Contractor Address:	5360 N BONITA VISTA ST LAS VEGAS NV 89129	Well Drilling Begun:	11-DEC-78
Source Agency:	NV003	Gravel Pack Bottom:	300
Gravel Pack Top:	55		

Map ID:	34		
Log #:	31371	Application #:	Not Reported
Notice of Intent:	5313	Waiver #:	Not Reported
Site Type:	New	Work Type:	New
Work Remarks:	Not Reported	Proposed Use:	Domestic
Drill Method:	Hydraulic Rotary-Mud	Current Owner:	LUCCI, JIVANNI
Parcel #:	Not Reported	Subdivision Name:	Not Reported
Completion Date:	03-APR-88	Gravel Packed:	Y
Seal Depth:	50	Depth Drilled:	310
Depth to Bedrock:	0	Aquifer:	Not Reported
Casing Depth:	308	Casing Diameter:	8.62
Casing Reduction:	0	Perforation From (ft):	210
Perforation To (ft):	290	Perforation Interval:	1
Static Water Level:	84	Temperature:	0
Yield:	0	Drawdown:	0
Hours Pumped:	0	Test Method:	Not Reported
Quality of Construction Data:	Good	Quality of Lithologic Data:	Good
Remarks:	Not Reported	Addtl Remarks:	Not Reported
License #:	1489	Drilling Contractor:	THOMPSON DRILLING CO INC
Contractor Address:	4185 W HARMON LAS VEGAS NV 89103	Well Drilling Begun:	24-FEB-88
Source Agency:	NV003	Gravel Pack Bottom:	310
Gravel Pack Top:	50		

Map ID:	34		
Log #:	28642	Application #:	Not Reported
Notice of Intent:	4241	Waiver #:	Not Reported
Site Type:	New	Work Type:	New
Work Remarks:	Not Reported	Proposed Use:	Domestic
Drill Method:	Hydraulic Rotary-Mud	Current Owner:	PENDARVIS, FRANK
Parcel #:	Not Reported	Subdivision Name:	Not Reported
Completion Date:	24-MAY-87	Gravel Packed:	Y
Seal Depth:	50	Depth Drilled:	302
Depth to Bedrock:	0	Aquifer:	Not Reported
Casing Depth:	300	Casing Diameter:	8
Casing Reduction:	0	Perforation From (ft):	180
Perforation To (ft):	280	Perforation Interval:	1
Static Water Level:	150	Temperature:	0
Yield:	0	Drawdown:	0
Hours Pumped:	0	Test Method:	Not Reported
Quality of Construction Data:	Good	Quality of Lithologic Data:	Good
Remarks:	Not Reported	Addtl Remarks:	Not Reported
License #:	1489	Drilling Contractor:	THOMPSON DRILLING CO INC
Contractor Address:	4185 W HARMON LAS VEGAS NV 89103	Well Drilling Begun:	14-MAY-87
Source Agency:	NV003		

**GEOCHECK VERSION 2.1
STATE DATABASE WELL INFORMATION**

Gravel Pack Top: 50 Gravel Pack Bottom: 302

Map ID:	34		
Log #:	50692	Application #:	Not Reported
Notice of Intent:	13473	Waiver #:	Not Reported
Site Type:	New	Work Type:	New
Work Remarks:	Not Reported	Proposed Use:	Domestic
Drill Method:	Hydraulic Rotary-Mud	Current Owner:	TORRES, RICHARD
Parcel #:	Not Reported	Subdivision Name:	Not Reported
Completion Date:	13-NOV-95	Gravel Packed:	Y
Seal Depth:	50	Depth Drilled:	240
Depth to Bedrock:	0	Aquifer:	Not Reported
Casing Depth:	240	Casing Diameter:	8.62
Casing Reduction:	0	Perforation From (ft):	180
Perforation To (ft):	240	Perforation Interval:	1
Static Water Level:	175	Temperature:	0
Yield:	55	Drawdown:	0
Hours Pumped:	2	Test Method:	Air Lift
Quality of Construction Data:	Good	Quality of Lithologic Data:	Good
Remarks:	Not Reported	Addtl Remarks:	Not Reported
License #:	1475	Drilling Contractor:	MITCHELL ENTERPRISES
Contractor Address:	4250 S ARVILLE #262 LAS VEGAS NV 89103		
Source Agency:	NV003	Well Drilling Begun:	07-NOV-95
Gravel Pack Top:	50	Gravel Pack Bottom:	240

Map ID:	32		
Log #:	31179	Application #:	Not Reported
Notice of Intent:	5898	Waiver #:	Not Reported
Site Type:	New	Work Type:	New
Work Remarks:	Not Reported	Proposed Use:	Domestic
Drill Method:	Hydraulic Rotary-Mud	Current Owner:	VEGA, MANUEL
Parcel #:	Not Reported	Subdivision Name:	Not Reported
Completion Date:	01-FEB-89	Gravel Packed:	N
Seal Depth:	65	Depth Drilled:	255
Depth to Bedrock:	0	Aquifer:	Not Reported
Casing Depth:	255	Casing Diameter:	8.62
Casing Reduction:	0	Perforation From (ft):	215
Perforation To (ft):	235	Perforation Interval:	1
Static Water Level:	110	Temperature:	0
Yield:	0	Drawdown:	0
Hours Pumped:	0	Test Method:	Not Reported
Quality of Construction Data:	Good	Quality of Lithologic Data:	Good
Remarks:	Not Reported	Addtl Remarks:	Not Reported
License #:	552	Drilling Contractor:	DIMICK DRILLING
Contractor Address:	5360 N BONITA VISTA ST LAS VEGAS NV 89129		
Source Agency:	NV003	Well Drilling Begun:	27-JAN-89
Gravel Pack Top:	0	Gravel Pack Bottom:	0

Map ID:	35		
Log #:	28673	Application #:	46672
Notice of Intent:	0	Waiver #:	Not Reported
Site Type:	New	Work Type:	New
Work Remarks:	Not Reported	Proposed Use:	Public Supply (Municipal)

GEOCHECK VERSION 2.1 STATE DATABASE WELL INFORMATION

Drill Method:	Cable Tool	Current Owner:	HARSHBARGER, RICHARD
Parcel #:	Not Reported	Subdivision Name:	Not Reported
Completion Date:	28-FEB-83	Gravel Packed:	N
Seal Depth:	50	Depth Drilled:	260
Depth to Bedrock:	0	Aquifer:	Not Reported
Casing Depth:	260	Casing Diameter:	8.62
Casing Reduction:	0	Perforation From (ft):	160
Perforation To (ft):	260	Perforation Interval:	1
Static Water Level:	136	Temperature:	0
Yield:	35	Drawdown:	155
Hours Pumped:	0	Test Method:	Bucket
Quality of Construction Data:	Fair	Quality of Lithologic Data:	Fair
Remarks:	Not Reported	Addtl Remarks:	Not Reported
License #:	45	Drilling Contractor:	S R MCKINNEY & SONS INC
Contractor Address:	2151 MCCARREN N LAS VEGAS NV	Well Drilling Begun:	02-FEB-83
Source Agency:	NV003	Gravel Pack Bottom:	0
Gravel Pack Top:	0		

Map ID:	35	Application #:	47379
Log #:	27978	Waiver #:	Not Reported
Notice of Intent:	447	Work Type:	New
Site Type:	New	Proposed Use:	Public Supply (Municipal)
Work Remarks:	Not Reported	Current Owner:	MAYFIELD, SEAYNOAH
Drill Method:	Cable Tool	Subdivision Name:	Not Reported
Parcel #:	Not Reported	Gravel Packed:	N
Completion Date:	30-JUN-83	Depth Drilled:	300
Seal Depth:	50	Aquifer:	Not Reported
Depth to Bedrock:	0	Casing Diameter:	8.62
Casing Depth:	300	Perforation From (ft):	150
Casing Reduction:	0	Perforation Interval:	1
Perforation To (ft):	300	Temperature:	0
Static Water Level:	136	Drawdown:	145
Yield:	30	Test Method:	Piston Pump
Hours Pumped:	0	Quality of Lithologic Data:	Good
Quality of Construction Data:	Good	Addtl Remarks:	Not Reported
Remarks:	Not Reported	Drilling Contractor:	S R MCKINNEY & SONS INC
License #:	45	Well Drilling Begun:	10-JUN-83
Contractor Address:	2151 MCCARREN N LAS VEGAS NV	Gravel Pack Bottom:	0
Source Agency:	NV003		
Gravel Pack Top:	0		

Map ID:	32	Application #:	47380
Log #:	27979	Waiver #:	Not Reported
Notice of Intent:	328	Work Type:	New
Site Type:	New	Proposed Use:	Public Supply (Municipal)
Work Remarks:	Not Reported	Current Owner:	MAYFIELD, SEAYNOAH
Drill Method:	Cable Tool	Subdivision Name:	Not Reported
Parcel #:	Not Reported	Gravel Packed:	N
Completion Date:	18-MAR-83	Depth Drilled:	240
Seal Depth:	50	Aquifer:	Not Reported
Depth to Bedrock:	0	Casing Diameter:	8.62
Casing Depth:	240	Perforation From (ft):	115
Casing Reduction:	0	Perforation Interval:	1
Perforation To (ft):	240	Temperature:	0
Static Water Level:	107	Drawdown:	160
Yield:	30		

GEOCHECK VERSION 2.1
STATE DATABASE WELL INFORMATION

Hours Pumped:	0	Test Method:	Bucket
Quality of Construction Data:	Good	Quality of Lithologic Data:	Good
Remarks:	Not Reported	Addtl Remarks:	Not Reported
License #:	45	Drilling Contractor:	S R MCKINNEY & SONS INC
Contractor Address:	2151 MCCARREN N LAS VEGAS NV 89030	Well Drilling Begun:	04-MAR-83
Source Agency:	NV003	Gravel Pack Bottom:	0
Gravel Pack Top:	0		

Map ID:	36	Application #:	Not Reported
Log #:	57486	Waiver #:	Not Reported
Notice of Intent:	0	Work Type:	New
Site Type:	New	Proposed Use:	Domestic
Work Remarks:	Not Reported	Current Owner:	PARKER, TOM
Drill Method:	Air Rotary	Subdivision Name:	Not Reported
Parcel #:	Not Reported	Gravel Packed:	Y
Completion Date:	29-MAR-76	Depth Drilled:	390
Seal Depth:	60	Aquifer:	Not Reported
Depth to Bedrock:	0	Casing Diameter:	8.62
Casing Depth:	390	Perforation From (ft):	260
Casing Reduction:	0	Perforation Interval:	1
Perforation To (ft):	390	Temperature:	0
Static Water Level:	180	Drawdown:	0
Yield:	0	Test Method:	Not Reported
Hours Pumped:	0	Quality of Lithologic Data:	Good
Quality of Construction Data:	Good	Addtl Remarks:	Not Reported
Remarks:	Not Reported	Drilling Contractor:	DIMICK DRILLING
License #:	552	Well Drilling Begun:	24-MAR-76
Contractor Address:	5360 N BONITA VISTA ST LAS VEGAS NV 89129	Gravel Pack Bottom:	390
Source Agency:	NV003		
Gravel Pack Top:	60		

Map ID:	36	Application #:	Not Reported
Log #:	57477	Waiver #:	Not Reported
Notice of Intent:	0	Work Type:	New
Site Type:	New	Proposed Use:	Domestic
Work Remarks:	Not Reported	Current Owner:	JOHNSON, JACK
Drill Method:	Air Rotary	Subdivision Name:	Not Reported
Parcel #:	Not Reported	Gravel Packed:	Y
Completion Date:	10-APR-76	Depth Drilled:	300
Seal Depth:	50	Aquifer:	Not Reported
Depth to Bedrock:	0	Casing Diameter:	8.62
Casing Depth:	300	Perforation From (ft):	200
Casing Reduction:	0	Perforation Interval:	1
Perforation To (ft):	300	Temperature:	0
Static Water Level:	172	Drawdown:	0
Yield:	0	Test Method:	Not Reported
Hours Pumped:	0	Quality of Lithologic Data:	Good
Quality of Construction Data:	Good	Addtl Remarks:	Not Reported
Remarks:	Not Reported	Drilling Contractor:	DIMICK DRILLING
License #:	552	Well Drilling Begun:	06-APR-76
Contractor Address:	5360 N BONITA VISTA ST LAS VEGAS NV 89129	Gravel Pack Bottom:	300
Source Agency:	NV003		
Gravel Pack Top:	50		

Map ID: 34

GEOCHECK VERSION 2.1
STATE DATABASE WELL INFORMATION

Log #:	57371	Application #:	Not Reported
Notice of Intent:	0	Waiver #:	Not Reported
Site Type:	New	Work Type:	New
Work Remarks:	Not Reported	Proposed Use:	Domestic
Drill Method:	Air Rotary	Current Owner:	BURNS, ROBERT
Parcel #:	177-24-303-005	Subdivision Name:	Not Reported
Completion Date:	18-MAR-76	Gravel Packed:	Y
Seal Depth:	50	Depth Drilled:	200
Depth to Bedrock:	0	Aquifer:	Not Reported
Casing Depth:	200	Casing Diameter:	8.62
Casing Reduction:	0	Perforation From (ft):	150
Perforation To (ft):	200	Perforation Interval:	1
Static Water Level:	142	Temperature:	0
Yield:	0	Drawdown:	0
Hours Pumped:	0	Test Method:	Not Reported
Quality of Construction Data:	Good	Quality of Lithologic Data:	Good
Remarks:	Not Reported	Addtl Remarks:	Not Reported
License #:	552	Drilling Contractor:	DIMICK DRILLING
Contractor Address:	5360 N BONITA VISTA ST LAS VEGAS NV 89129		
Source Agency:	NV003	Well Drilling Begun:	12-MAR-76
Gravel Pack Top:	50	Gravel Pack Bottom:	200

Map ID:	37		
Log #:	132060	Application #:	Not Reported
Notice of Intent:	S2019-192	Waiver #:	Not Reported
Site Type:	Existing	Work Type:	Plug or Abandonment
Work Remarks:	Not Reported	Proposed Use:	Monitoring Well
Drill Method:	Unknown	Current Owner:	CIRCLE K STORES INC
Parcel #:	140-19-701-001	Subdivision Name:	Not Reported
Completion Date:	09-APR-19	Gravel Packed:	Not Reported
Seal Depth:	0	Depth Drilled:	30
Depth to Bedrock:	0	Aquifer:	Not Reported
Casing Depth:	30	Casing Diameter:	4.25
Casing Reduction:	0	Perforation From (ft):	15
Perforation To (ft):	30	Perforation Interval:	1
Static Water Level:	20	Temperature:	0
Yield:	0	Drawdown:	0
Hours Pumped:	0	Test Method:	Not Reported
Quality of Construction Data:	Good	Quality of Lithologic Data:	Good
Remarks:	Not Reported	Addtl Remarks:	Not Reported
License #:	2512	Drilling Contractor:	CASCADE DRILLING LP
Contractor Address:	PO BOX 1184 WOODINVILLE WA 98072		
Source Agency:	NV003	Well Drilling Begun:	08-APR-19
Gravel Pack Top:	0	Gravel Pack Bottom:	0

Map ID:	37		
Log #:	132058	Application #:	Not Reported
Notice of Intent:	S2019-192	Waiver #:	Not Reported
Site Type:	Existing	Work Type:	Plug or Abandonment
Work Remarks:	Not Reported	Proposed Use:	Monitoring Well
Drill Method:	Unknown	Current Owner:	CIRCLE K STORES INC
Parcel #:	140-19-701-001	Subdivision Name:	Not Reported
Completion Date:	09-APR-19	Gravel Packed:	Not Reported
Seal Depth:	0	Depth Drilled:	30
Depth to Bedrock:	0	Aquifer:	Not Reported
Casing Depth:	30	Casing Diameter:	4.25

GEOCHECK VERSION 2.1
STATE DATABASE WELL INFORMATION

Casing Reduction:	0	Perforation From (ft):	15
Perforation To (ft):	30	Perforation Interval:	1
Static Water Level:	20	Temperature:	0
Yield:	0	Drawdown:	0
Hours Pumped:	0	Test Method:	Not Reported
Quality of Construction Data:	Good	Quality of Lithologic Data:	Good
Remarks:	Not Reported	Addtl Remarks:	Not Reported
License #:	2512	Drilling Contractor:	CASCADE DRILLING LP
Contractor Address:	PO BOX 1184 WOODINVILLE WA 98072		
Source Agency:	NV003	Well Drilling Begun:	08-APR-19
Gravel Pack Top:	0	Gravel Pack Bottom:	0

Map ID:	36	Application #:	Not Reported
Log #:	123364	Waiver #:	Not Reported
Notice of Intent:	38285	Work Type:	Plug or Abandonment
Site Type:	Existing	Proposed Use:	Domestic
Work Remarks:	Not Reported	Current Owner:	TOP NOTCH
Drill Method:	Unknown	Subdivision Name:	Not Reported
Parcel #:	177-24-711-021	Gravel Packed:	Not Reported
Completion Date:	14-MAY-15	Depth Drilled:	319
Seal Depth:	0	Aquifer:	Not Reported
Depth to Bedrock:	0	Casing Diameter:	8.62
Casing Depth:	319	Perforation From (ft):	0
Casing Reduction:	0	Perforation Interval:	1
Perforation To (ft):	319	Temperature:	0
Static Water Level:	0	Drawdown:	0
Yield:	0	Test Method:	Not Reported
Hours Pumped:	0	Quality of Lithologic Data:	Good
Quality of Construction Data:	Good	Addtl Remarks:	Not Reported
Remarks:	ORIGINAL LOG=57494	Drilling Contractor:	REDDING DRILLING
License #:	2325	Well Drilling Begun:	14-MAY-15
Contractor Address:	13940 SCHUSTER ST SLOAN, NV 89054		
Source Agency:	NV003	Gravel Pack Bottom:	0
Gravel Pack Top:	0		

Map ID:	36	Application #:	Not Reported
Log #:	57488	Waiver #:	Not Reported
Notice of Intent:	1514	Work Type:	New
Site Type:	New	Proposed Use:	Domestic
Work Remarks:	Not Reported	Current Owner:	RUPP, SEVERIN A
Drill Method:	Hydraulic Rotary-Mud	Subdivision Name:	Not Reported
Parcel #:	Not Reported	Gravel Packed:	Y
Completion Date:	28-FEB-84	Depth Drilled:	400
Seal Depth:	55	Aquifer:	Not Reported
Depth to Bedrock:	0	Casing Diameter:	8.62
Casing Depth:	400	Perforation From (ft):	360
Casing Reduction:	0	Perforation Interval:	1
Perforation To (ft):	380	Temperature:	0
Static Water Level:	147	Drawdown:	0
Yield:	0	Test Method:	Not Reported
Hours Pumped:	0	Quality of Lithologic Data:	Good
Quality of Construction Data:	Good	Addtl Remarks:	Not Reported
Remarks:	Not Reported	Drilling Contractor:	DIMICK DRILLING
License #:	552	Well Drilling Begun:	06-FEB-84
Contractor Address:	5360 N BONITA VISTA ST LAS VEGAS NV 89129		
Source Agency:	NV003		

GEOCHECK VERSION 2.1
STATE DATABASE WELL INFORMATION

Gravel Pack Top: 55 Gravel Pack Bottom: 400

Map ID:	36		
Log #:	57494	Application #:	Not Reported
Notice of Intent:	0	Waiver #:	Not Reported
Site Type:	New	Work Type:	New
Work Remarks:	Not Reported	Proposed Use:	Domestic
Drill Method:	Cable Tool	Current Owner:	SNYDER, WARREN
Parcel #:	Not Reported	Subdivision Name:	Not Reported
Completion Date:	Not Reported	Gravel Packed:	N
Seal Depth:	50	Depth Drilled:	320
Depth to Bedrock:	0	Aquifer:	Not Reported
Casing Depth:	320	Casing Diameter:	8.62
Casing Reduction:	0	Perforation From (ft):	140
Perforation To (ft):	320	Perforation Interval:	2
Static Water Level:	144	Temperature:	0
Yield:	30	Drawdown:	5
Hours Pumped:	.5	Test Method:	Bucket
Quality of Construction Data:	Good	Quality of Lithologic Data:	Good
Remarks:	Not Reported	Addtl Remarks:	Not Reported
License #:	40	Drilling Contractor:	ALLEN WATER WELL SERVICE CO
Contractor Address:	P O BOX 15149 LAS VEGAS NV 89114		
Source Agency:	NV003	Well Drilling Begun:	Not Reported
Gravel Pack Top:	0	Gravel Pack Bottom:	0

Map ID:	36		
Log #:	14892	Application #:	29420
Notice of Intent:	0	Waiver #:	Not Reported
Site Type:	New	Work Type:	New
Work Remarks:	Not Reported	Proposed Use:	Public Supply (Municipal)
Drill Method:	Cable Tool	Current Owner:	MAYFIELD, SEAYNOAH
Parcel #:	Not Reported	Subdivision Name:	Not Reported
Completion Date:	24-NOV-74	Gravel Packed:	Y
Seal Depth:	50	Depth Drilled:	300
Depth to Bedrock:	0	Aquifer:	Not Reported
Casing Depth:	300	Casing Diameter:	8.62
Casing Reduction:	0	Perforation From (ft):	260
Perforation To (ft):	300	Perforation Interval:	1
Static Water Level:	141	Temperature:	0
Yield:	0	Drawdown:	0
Hours Pumped:	0	Test Method:	Not Reported
Quality of Construction Data:	Good	Quality of Lithologic Data:	Good
Remarks:	Not Reported	Addtl Remarks:	Not Reported
License #:	212	Drilling Contractor:	EFFINGER DRILLING & PUMP SVC
Contractor Address:	P O BOX 579 LAS VEGAS NV		
Well Drilling Begun:	05-NOV-74	Source Agency:	NV003
Gravel Pack Bottom:	295	Gravel Pack Top:	50

Map ID:	34		
Log #:	27981	Application #:	47652
Notice of Intent:	331	Waiver #:	Not Reported
Site Type:	New	Work Type:	New
Work Remarks:	Not Reported	Proposed Use:	Public Supply (Municipal)

GEOCHECK VERSION 2.1
STATE DATABASE WELL INFORMATION

Drill Method:	Cable Tool	Current Owner:	MAYFIELD, SEAYNOAH
Parcel #:	Not Reported	Subdivision Name:	Not Reported
Completion Date:	09-JUN-83	Gravel Packed:	N
Seal Depth:	50	Depth Drilled:	300
Depth to Bedrock:	0	Aquifer:	Not Reported
Casing Depth:	300	Casing Diameter:	8.62
Casing Reduction:	0	Perforation From (ft):	135
Perforation To (ft):	300	Perforation Interval:	1
Static Water Level:	135	Temperature:	0
Yield:	30	Drawdown:	152
Hours Pumped:	0	Test Method:	Bucket
Quality of Construction Data:	Good	Quality of Lithologic Data:	Good
Remarks:	Not Reported	Addtl Remarks:	Not Reported
License #:	45	Drilling Contractor:	S R MCKINNEY & SONS INC
Contractor Address:	2151 MCCARREN N LAS VEGAS NV 89030	Well Drilling Begun:	20-MAY-83
Source Agency:	NV003	Gravel Pack Bottom:	0
Gravel Pack Top:	0		

Map ID:	38		
Log #:	57497	Application #:	Not Reported
Notice of Intent:	0	Waiver #:	Not Reported
Site Type:	New	Work Type:	New
Work Remarks:	Not Reported	Proposed Use:	Domestic
Drill Method:	Air Rotary	Current Owner:	THOMAS, B J
Parcel #:	177-24-306-003	Subdivision Name:	Not Reported
Completion Date:	05-MAY-76	Gravel Packed:	Y
Seal Depth:	50	Depth Drilled:	200
Depth to Bedrock:	0	Aquifer:	Not Reported
Casing Depth:	200	Casing Diameter:	8.62
Casing Reduction:	0	Perforation From (ft):	150
Perforation To (ft):	200	Perforation Interval:	1
Static Water Level:	130	Temperature:	0
Yield:	0	Drawdown:	0
Hours Pumped:	0	Test Method:	Not Reported
Quality of Construction Data:	Good	Quality of Lithologic Data:	Good
Remarks:	Not Reported	Addtl Remarks:	Not Reported
License #:	552	Drilling Contractor:	DIMICK DRILLING
Contractor Address:	5360 N BONITA VISTA ST LAS VEGAS NV 89129	Well Drilling Begun:	03-MAY-76
Source Agency:	NV003	Gravel Pack Bottom:	200
Gravel Pack Top:	50		

Map ID:	38		
Log #:	120703	Application #:	Not Reported
Notice of Intent:	37638	Waiver #:	Not Reported
Site Type:	Existing	Work Type:	Plug or Abandonment
Work Remarks:	Not Reported	Proposed Use:	Domestic
Drill Method:	Unknown	Current Owner:	ST ROSE MAMMOTH LLC
Parcel #:	177-24-306-003	Subdivision Name:	Not Reported
Completion Date:	03-SEP-14	Gravel Packed:	Not Reported
Seal Depth:	0	Depth Drilled:	200
Depth to Bedrock:	0	Aquifer:	Not Reported
Casing Depth:	200	Casing Diameter:	8.62
Casing Reduction:	0	Perforation From (ft):	115
Perforation To (ft):	200	Perforation Interval:	1
Static Water Level:	135	Temperature:	0
Yield:	0	Drawdown:	0

GEOCHECK VERSION 2.1
STATE DATABASE WELL INFORMATION

Hours Pumped:	0	Test Method:	Not Reported
Quality of Construction Data:	Good	Quality of Lithologic Data:	Good
Remarks:	ORIGINAL LOG=57497	Addtl Remarks:	Not Reported
License #:	552	Drilling Contractor:	DIMICK DRILLING
Contractor Address:	5740 NORTH TEE PEE LANE LAS VEGAS, NV 89149		
Source Agency:	NV003	Well Drilling Begun:	30-AUG-14
Gravel Pack Top:	0	Gravel Pack Bottom:	0

Map ID:	36		
Log #:	57471	Application #:	Not Reported
Notice of Intent:	1441	Waiver #:	Not Reported
Site Type:	New	Work Type:	New
Work Remarks:	Not Reported	Proposed Use:	Domestic
Drill Method:	Hydraulic Rotary-Mud	Current Owner:	FROSINI, TERRY
Parcel #:	Not Reported	Subdivision Name:	Not Reported
Completion Date:	21-JUN-84	Gravel Packed:	Y
Seal Depth:	50	Depth Drilled:	400
Depth to Bedrock:	0	Aquifer:	Not Reported
Casing Depth:	399	Casing Diameter:	8.62
Casing Reduction:	0	Perforation From (ft):	280
Perforation To (ft):	399	Perforation Interval:	1
Static Water Level:	0	Temperature:	0
Yield:	0	Drawdown:	0
Hours Pumped:	0	Test Method:	Not Reported
Quality of Construction Data:	Good	Quality of Lithologic Data:	Good
Remarks:	Not Reported	Addtl Remarks:	Not Reported
License #:	856	Drilling Contractor:	THOMPSON DRILLING CO INC
Contractor Address:	4185 W HARMON LAS VEGAS NV 89103		
Source Agency:	NV003	Well Drilling Begun:	11-JUN-84
Gravel Pack Top:	50	Gravel Pack Bottom:	400

Map ID:	36		
Log #:	31357	Application #:	Not Reported
Notice of Intent:	5728	Waiver #:	Not Reported
Site Type:	New	Work Type:	New
Work Remarks:	Not Reported	Proposed Use:	Domestic
Drill Method:	Hydraulic Rotary-Mud	Current Owner:	THIBEAULT, JOE
Parcel #:	Not Reported	Subdivision Name:	Not Reported
Completion Date:	13-MAR-89	Gravel Packed:	Y
Seal Depth:	50	Depth Drilled:	360
Depth to Bedrock:	0	Aquifer:	Not Reported
Casing Depth:	360	Casing Diameter:	8.62
Casing Reduction:	0	Perforation From (ft):	280
Perforation To (ft):	360	Perforation Interval:	1
Static Water Level:	180	Temperature:	0
Yield:	25	Drawdown:	360
Hours Pumped:	0	Test Method:	Air Lift
Quality of Construction Data:	Fair	Quality of Lithologic Data:	Fair
Remarks:	Not Reported	Addtl Remarks:	Not Reported
License #:	1475	Drilling Contractor:	MITCHELL ENTERPRISES
Contractor Address:	4250 S ARVILLE #262 LAS VEGAS NV 89103		
Source Agency:	NV003	Well Drilling Begun:	04-MAR-89
Gravel Pack Top:	50	Gravel Pack Bottom:	360

Map ID: 36

GEOCHECK VERSION 2.1
STATE DATABASE WELL INFORMATION

Log #:	93825	Application #:	Not Reported
Notice of Intent:	26617	Waiver #:	R-1248
Site Type:	Existing	Work Type:	Plug or Abandonment
Work Remarks:	Not Reported	Proposed Use:	Domestic
Drill Method:	Unknown	Current Owner:	PECOS SERENE INVESTMENTS LLC
Parcel #:	177-24-702-005	Subdivision Name:	Not Reported
Completion Date:	26-JUL-04	Gravel Packed:	Not Reported
Seal Depth:	0	Depth Drilled:	248
Depth to Bedrock:	0	Aquifer:	Not Reported
Casing Depth:	0	Casing Diameter:	0
Casing Reduction:	0	Perforation From (ft):	0
Perforation To (ft):	0	Perforation Interval:	0
Static Water Level:	0	Temperature:	0
Yield:	0	Drawdown:	0
Hours Pumped:	0	Test Method:	Not Reported
Quality of Construction Data:	Good	Quality of Lithologic Data:	Good
Remarks:	Not Reported	Addtl Remarks:	Not Reported
License #:	1301	Drilling Contractor:	ALLEN DRILLING INC
Contractor Address:	4847 S VALLEY VIEW LAS VEGAS NV 89103		
Source Agency:	NV003	Well Drilling Begun:	26-JUL-04
Gravel Pack Top:	0	Gravel Pack Bottom:	0

Map ID:	36		
Log #:	94400	Application #:	Not Reported
Notice of Intent:	27025	Waiver #:	Not Reported
Site Type:	Existing	Work Type:	Plug or Abandonment
Work Remarks:	Not Reported	Proposed Use:	Domestic
Drill Method:	Unknown	Current Owner:	MAMMOTH EQUITIES
Parcel #:	177-24-704-004	Subdivision Name:	Not Reported
Completion Date:	05-NOV-04	Gravel Packed:	Not Reported
Seal Depth:	0	Depth Drilled:	385
Depth to Bedrock:	0	Aquifer:	Not Reported
Casing Depth:	0	Casing Diameter:	0
Casing Reduction:	0	Perforation From (ft):	0
Perforation To (ft):	0	Perforation Interval:	0
Static Water Level:	167	Temperature:	0
Yield:	0	Drawdown:	0
Hours Pumped:	0	Test Method:	Not Reported
Quality of Construction Data:	Good	Quality of Lithologic Data:	Good
Remarks:	Not Reported	Addtl Remarks:	Not Reported
License #:	1617	Drilling Contractor:	REDDING DRILLING
Contractor Address:	8170 HAVEN ST LAS VEGAS NV 89123		
Source Agency:	NV003	Well Drilling Begun:	04-NOV-04
Gravel Pack Top:	0	Gravel Pack Bottom:	0

Map ID:	36		
Log #:	27234	Application #:	Not Reported
Notice of Intent:	1604	Waiver #:	Not Reported
Site Type:	Existing	Work Type:	Deepen
Work Remarks:	Not Reported	Proposed Use:	Domestic
Drill Method:	Reverse Rotary	Current Owner:	RUPP, SEVERIN
Parcel #:	Not Reported	Subdivision Name:	Not Reported
Completion Date:	05-MAY-85	Gravel Packed:	Y
Seal Depth:	50	Depth Drilled:	560
Depth to Bedrock:	0	Aquifer:	Not Reported
Casing Depth:	560	Casing Diameter:	8.62

GEOCHECK VERSION 2.1
STATE DATABASE WELL INFORMATION

Casing Reduction:	1	Perforation From (ft):	360
Perforation To (ft):	540	Perforation Interval:	1
Static Water Level:	177	Temperature:	0
Yield:	0	Drawdown:	0
Hours Pumped:	0	Test Method:	Not Reported
Quality of Construction Data:	Good	Quality of Lithologic Data:	Good
Remarks:	Not Reported	Addtl Remarks:	Not Reported
License #:	552	Drilling Contractor:	DIMICK DRILLING
Contractor Address:	5360 N BONITA VISTA ST LAS VEGAS NV 89129	Well Drilling Begun:	01-JUN-84
Source Agency:	NV003	Gravel Pack Bottom:	400
Gravel Pack Top:	50		

Map ID:	36	Application #:	Not Reported
Log #:	94728	Waiver #:	Not Reported
Notice of Intent:	27389	Work Type:	Plug or Abandonment
Site Type:	Existing	Proposed Use:	Domestic
Work Remarks:	Not Reported	Current Owner:	G C L PORPERTIES LLC
Drill Method:	Unknown	Subdivision Name:	Not Reported
Parcel #:	177-24-702-003	Gravel Packed:	Not Reported
Completion Date:	02-DEC-04	Depth Drilled:	298
Seal Depth:	0	Aquifer:	Not Reported
Depth to Bedrock:	0	Casing Diameter:	8.62
Casing Depth:	298	Perforation From (ft):	50
Casing Reduction:	0	Perforation Interval:	1
Perforation To (ft):	298	Temperature:	0
Static Water Level:	172	Drawdown:	0
Yield:	0	Test Method:	Not Reported
Hours Pumped:	0	Quality of Lithologic Data:	Good
Quality of Construction Data:	Good	Addtl Remarks:	Not Reported
Remarks:	Not Reported	Drilling Contractor:	ALLEN DRILLING INC
License #:	1301	Well Drilling Begun:	30-NOV-04
Contractor Address:	4847 S VALLEY VIEW LAS VEGAS NV 89103	Gravel Pack Bottom:	0
Source Agency:	NV003		
Gravel Pack Top:	0		

Map ID:	34	Application #:	Not Reported
Log #:	85845	Waiver #:	Not Reported
Notice of Intent:	23468	Work Type:	Plug or Abandonment
Site Type:	Existing	Proposed Use:	Domestic
Work Remarks:	Not Reported	Current Owner:	ANDERSON, ALLEN R & PAULA D
Drill Method:	Unknown	Subdivision Name:	Not Reported
Parcel #:	177-24-303-005	Gravel Packed:	Not Reported
Completion Date:	25-MAR-02	Depth Drilled:	293
Seal Depth:	0	Aquifer:	Not Reported
Depth to Bedrock:	0	Casing Diameter:	0
Casing Depth:	293	Perforation From (ft):	110
Casing Reduction:	0	Perforation Interval:	1
Perforation To (ft):	293	Temperature:	0
Static Water Level:	0	Drawdown:	0
Yield:	0	Test Method:	Not Reported
Hours Pumped:	0	Quality of Lithologic Data:	Good
Quality of Construction Data:	Good	Addtl Remarks:	Not Reported
Remarks:	Not Reported	Drilling Contractor:	B L WEBER GROUP INC (THE)
License #:	2024	Well Drilling Begun:	14-MAR-02
Contractor Address:	16825 S WEBER DR CHANDLER AZ 85226-4112		
Source Agency:	NV003		

GEOCHECK VERSION 2.1
STATE DATABASE WELL INFORMATION

Gravel Pack Top: 0 Gravel Pack Bottom: 0

Map ID:	34	Application #:	47146
Log #:	72536	Waiver #:	Not Reported
Notice of Intent:	17961	Work Type:	Plug or Abandonment
Site Type:	Existing	Proposed Use:	Public Supply (Municipal)
Work Remarks:	Not Reported	Current Owner:	MAYFIELD
Drill Method:	Unknown	Subdivision Name:	Not Reported
Parcel #:	Not Reported	Gravel Packed:	Not Reported
Completion Date:	29-SEP-98	Depth Drilled:	0
Seal Depth:	0	Aquifer:	Not Reported
Depth to Bedrock:	0	Casing Diameter:	8.62
Casing Depth:	0	Perforation From (ft):	0
Casing Reduction:	0	Perforation Interval:	0
Perforation To (ft):	0	Temperature:	0
Static Water Level:	0	Drawdown:	0
Yield:	0	Test Method:	Not Reported
Hours Pumped:	0	Quality of Lithologic Data:	Good
Quality of Construction Data:	Good	Addtl Remarks:	Not Reported
Remarks:	Not Reported	Drilling Contractor:	WATER WELL SERVICES
License #:	1594		
Contractor Address:	6475 GARY AVE LAS VEGAS NV 89139		
Source Agency:	NV003	Well Drilling Begun:	29-SEP-98
Gravel Pack Top:	0	Gravel Pack Bottom:	0

Map ID:	34	Application #:	47379
Log #:	72538	Waiver #:	Not Reported
Notice of Intent:	17955	Work Type:	Plug or Abandonment
Site Type:	Existing	Proposed Use:	Public Supply (Municipal)
Work Remarks:	Not Reported	Current Owner:	MAYFIELD
Drill Method:	Unknown	Subdivision Name:	Not Reported
Parcel #:	Not Reported	Gravel Packed:	Not Reported
Completion Date:	29-SEP-98	Depth Drilled:	0
Seal Depth:	0	Aquifer:	Not Reported
Depth to Bedrock:	0	Casing Diameter:	8.62
Casing Depth:	0	Perforation From (ft):	0
Casing Reduction:	0	Perforation Interval:	0
Perforation To (ft):	0	Temperature:	0
Static Water Level:	0	Drawdown:	0
Yield:	0	Test Method:	Not Reported
Hours Pumped:	0	Quality of Lithologic Data:	Good
Quality of Construction Data:	Good	Addtl Remarks:	Not Reported
Remarks:	Not Reported	Drilling Contractor:	WATER WELL SERVICES
License #:	1594		
Contractor Address:	6475 GARY AVE LAS VEGAS NV 89139		
Source Agency:	NV003	Well Drilling Begun:	29-SEP-98
Gravel Pack Top:	0	Gravel Pack Bottom:	0

Map ID:	34	Application #:	Not Reported
Log #:	38898	Waiver #:	Not Reported
Notice of Intent:	10728	Work Type:	Deepen
Site Type:	Existing	Proposed Use:	Domestic
Work Remarks:	Not Reported		

GEOCHECK VERSION 2.1 STATE DATABASE WELL INFORMATION

Drill Method:	Air Rotary	Current Owner:	GATEWOOD, BOB
Parcel #:	Not Reported	Subdivision Name:	Not Reported
Completion Date:	06-AUG-92	Gravel Packed:	N
Seal Depth:	0	Depth Drilled:	350
Depth to Bedrock:	0	Aquifer:	Not Reported
Casing Depth:	350	Casing Diameter:	6.62
Casing Reduction:	0	Perforation From (ft):	300
Perforation To (ft):	340	Perforation Interval:	1
Static Water Level:	167	Temperature:	0
Yield:	0	Drawdown:	0
Hours Pumped:	0	Test Method:	Not Reported
Quality of Construction Data:	Good	Quality of Lithologic Data:	Good
Remarks:	Not Reported	Addtl Remarks:	Not Reported
License #:	1594	Drilling Contractor:	DESERT DRILLING
Contractor Address:	6475 GARY AVE LAS VEGAS NV 89139		
Source Agency:	NV003	Well Drilling Begun:	06-AUG-92
Gravel Pack Top:	0	Gravel Pack Bottom:	0

Map ID:	34		
Log #:	27231	Application #:	Not Reported
Notice of Intent:	2249	Waiver #:	Not Reported
Site Type:	Existing	Work Type:	Deepen
Work Remarks:	Not Reported	Proposed Use:	Domestic
Drill Method:	Hydraulic Rotary-Mud	Current Owner:	FREEMAN, KENNETH
Parcel #:	Not Reported	Subdivision Name:	Not Reported
Completion Date:	13-DEC-85	Gravel Packed:	Not Reported
Seal Depth:	0	Depth Drilled:	352
Depth to Bedrock:	0	Aquifer:	Not Reported
Casing Depth:	352	Casing Diameter:	6.62
Casing Reduction:	0	Perforation From (ft):	231
Perforation To (ft):	311	Perforation Interval:	1
Static Water Level:	110	Temperature:	0
Yield:	0	Drawdown:	0
Hours Pumped:	0	Test Method:	Not Reported
Quality of Construction Data:	Good	Quality of Lithologic Data:	Good
Remarks:	Not Reported	Addtl Remarks:	Not Reported
License #:	856	Drilling Contractor:	THOMPSON DRILLING CO INC
Contractor Address:	4185 W HARMON LAS VEGAS NV 89103		
Source Agency:	NV003	Well Drilling Begun:	11-DEC-85
Gravel Pack Top:	0	Gravel Pack Bottom:	0

Map ID:	34		
Log #:	32383	Application #:	Not Reported
Notice of Intent:	2984	Waiver #:	Not Reported
Site Type:	Existing	Work Type:	Deepen
Work Remarks:	Not Reported	Proposed Use:	Domestic
Drill Method:	Hydraulic Rotary-Mud	Current Owner:	ANDERSON, ALLEN
Parcel #:	Not Reported	Subdivision Name:	Not Reported
Completion Date:	31-AUG-89	Gravel Packed:	N
Seal Depth:	0	Depth Drilled:	293
Depth to Bedrock:	0	Aquifer:	Not Reported
Casing Depth:	293	Casing Diameter:	6
Casing Reduction:	0	Perforation From (ft):	193
Perforation To (ft):	293	Perforation Interval:	1
Static Water Level:	160	Temperature:	0
Yield:	45	Drawdown:	0

GEOCHECK VERSION 2.1
STATE DATABASE WELL INFORMATION

Hours Pumped:	0	Test Method:	Air Lift
Quality of Construction Data:	Good	Quality of Lithologic Data:	Good
Remarks:	Not Reported	Addtl Remarks:	Not Reported
License #:	1475	Drilling Contractor:	MITCHELL ENTERPRISES
Contractor Address:	4250 S ARVILLE #262 LAS VEGAS NV 89103		
Source Agency:	NV003	Well Drilling Begun:	30-AUG-89
Gravel Pack Top:	0	Gravel Pack Bottom:	0

Map ID:	34	Application #:	29420
Log #:	72535	Waiver #:	Not Reported
Notice of Intent:	17964	Work Type:	Plug or Abandonment
Site Type:	Existing	Proposed Use:	Public Supply (Municipal)
Work Remarks:	Not Reported	Current Owner:	MAYFIELD
Drill Method:	Unknown	Subdivision Name:	Not Reported
Parcel #:	Not Reported	Gravel Packed:	Not Reported
Completion Date:	29-SEP-98	Depth Drilled:	0
Seal Depth:	0	Aquifer:	Not Reported
Depth to Bedrock:	0	Casing Diameter:	8.62
Casing Depth:	0	Perforation From (ft):	0
Casing Reduction:	0	Perforation Interval:	0
Perforation To (ft):	0	Temperature:	0
Static Water Level:	0	Drawdown:	0
Yield:	0	Test Method:	Not Reported
Hours Pumped:	0	Quality of Lithologic Data:	Good
Quality of Construction Data:	Good	Addtl Remarks:	Not Reported
Remarks:	Not Reported	Drilling Contractor:	WATER WELL SERVICES
License #:	1594	Well Drilling Begun:	29-SEP-98
Contractor Address:	6475 GARY AVE LAS VEGAS NV 89139		
Source Agency:	NV003	Gravel Pack Bottom:	0
Gravel Pack Top:	0		

Map ID:	38	Application #:	Not Reported
Log #:	57502	Waiver #:	Not Reported
Notice of Intent:	0	Work Type:	New
Site Type:	New	Proposed Use:	Domestic
Work Remarks:	Not Reported	Current Owner:	WHITMORE, MARK J
Drill Method:	Air Rotary	Subdivision Name:	Not Reported
Parcel #:	Not Reported	Gravel Packed:	Y
Completion Date:	16-MAR-79	Depth Drilled:	400
Seal Depth:	55	Aquifer:	Not Reported
Depth to Bedrock:	0	Casing Diameter:	8.62
Casing Depth:	400	Perforation From (ft):	200
Casing Reduction:	0	Perforation Interval:	1
Perforation To (ft):	400	Temperature:	0
Static Water Level:	155	Drawdown:	0
Yield:	0	Test Method:	Not Reported
Hours Pumped:	0	Quality of Lithologic Data:	Good
Quality of Construction Data:	Good	Addtl Remarks:	Not Reported
Remarks:	Not Reported	Drilling Contractor:	DIMICK DRILLING
License #:	552	Well Drilling Begun:	15-MAR-79
Contractor Address:	5360 N BONITA VISTA ST LAS VEGAS NV 89129		
Source Agency:	NV003	Gravel Pack Bottom:	400
Gravel Pack Top:	55		

Map ID: 38

GEOCHECK VERSION 2.1
STATE DATABASE WELL INFORMATION

Log #:	57482	Application #:	Not Reported
Notice of Intent:	0	Waiver #:	Not Reported
Site Type:	New	Work Type:	New
Work Remarks:	Not Reported	Proposed Use:	Domestic
Drill Method:	Cable Tool	Current Owner:	MAYFIELD, SEAYNOAH
Parcel #:	Not Reported	Subdivision Name:	Not Reported
Completion Date:	17-JAN-75	Gravel Packed:	Y
Seal Depth:	50	Depth Drilled:	200
Depth to Bedrock:	0	Aquifer:	Not Reported
Casing Depth:	200	Casing Diameter:	8.62
Casing Reduction:	0	Perforation From (ft):	160
Perforation To (ft):	200	Perforation Interval:	1
Static Water Level:	115	Temperature:	0
Yield:	0	Drawdown:	0
Hours Pumped:	0	Test Method:	Not Reported
Quality of Construction Data:	Good	Quality of Lithologic Data:	Good
Remarks:	Not Reported	Addtl Remarks:	Not Reported
License #:	212	Drilling Contractor:	EFFINGER DRILLING & PUMP SVC
Contractor Address:	P O BOX 579 LAS VEGAS NV	Source Agency:	NV003
Well Drilling Begun:	25-NOV-74	Gravel Pack Top:	50
Gravel Pack Bottom:	195		

Map ID:	36		
Log #:	102323	Application #:	Not Reported
Notice of Intent:	30883	Waiver #:	Not Reported
Site Type:	Existing	Work Type:	Plug or Abandonment
Work Remarks:	Not Reported	Proposed Use:	Domestic
Drill Method:	Unknown	Current Owner:	MAMMOTH HENDERSON II L L C
Parcel #:	177-24-704-003	Subdivision Name:	Not Reported
Completion Date:	16-JAN-07	Gravel Packed:	Not Reported
Seal Depth:	0	Depth Drilled:	355
Depth to Bedrock:	0	Aquifer:	Not Reported
Casing Depth:	355	Casing Diameter:	8
Casing Reduction:	0	Perforation From (ft):	105
Perforation To (ft):	355	Perforation Interval:	1
Static Water Level:	156	Temperature:	0
Yield:	0	Drawdown:	0
Hours Pumped:	0	Test Method:	Not Reported
Quality of Construction Data:	Good	Quality of Lithologic Data:	Good
Remarks:	PLUGGING OF LOG 31357	Addtl Remarks:	Not Reported
License #:	2333	Drilling Contractor:	T D C
Contractor Address:	9160 INDUSTRIAL RD LAS VEGAS NV 89139	Well Drilling Begun:	29-DEC-06
Source Agency:	NV003	Gravel Pack Bottom:	0
Gravel Pack Top:	0		

Map ID:	36		
Log #:	98862	Application #:	Not Reported
Notice of Intent:	29864	Waiver #:	Not Reported
Site Type:	Existing	Work Type:	Plug or Abandonment
Work Remarks:	Not Reported	Proposed Use:	Domestic
Drill Method:	Unknown		
Current Owner:	MAMMOTH EQUITIES CONSTRUCTION GROUP		
Parcel #:	177-24-704-002	Subdivision Name:	Not Reported
Completion Date:	23-MAR-06	Gravel Packed:	Not Reported
Seal Depth:	0	Depth Drilled:	489
Depth to Bedrock:	0	Aquifer:	Not Reported

GEOCHECK VERSION 2.1
STATE DATABASE WELL INFORMATION

Casing Depth:	489	Casing Diameter:	8.62
Casing Reduction:	0	Perforation From (ft):	380
Perforation To (ft):	489	Perforation Interval:	1
Static Water Level:	170	Temperature:	0
Yield:	0	Drawdown:	0
Hours Pumped:	0	Test Method:	Not Reported
Quality of Construction Data:	Good	Quality of Lithologic Data:	Good
Remarks:	PLUGGING OF LOG 57488	Addtl Remarks:	Not Reported
License #:	1737	Drilling Contractor:	T D C
Contractor Address:	9160 INDUSTRIAL RD LAS VEGAS NV 89139		
Source Agency:	NV003	Well Drilling Begun:	20-MAR-06
Gravel Pack Top:	0	Gravel Pack Bottom:	0

Map ID:	36	Application #:	Not Reported
Log #:	96569	Waiver #:	Not Reported
Notice of Intent:	27464	Work Type:	Plug or Abandonment
Site Type:	Existing	Proposed Use:	Domestic
Work Remarks:	Not Reported	Current Owner:	ROBERTS, KEVIN & SHEILA
Drill Method:	Unknown	Subdivision Name:	Not Reported
Parcel #:	177-24-705-002	Gravel Packed:	Not Reported
Completion Date:	28-MAR-05	Depth Drilled:	230
Seal Depth:	0	Aquifer:	Not Reported
Depth to Bedrock:	0	Casing Diameter:	0
Casing Depth:	230	Perforation From (ft):	50
Casing Reduction:	0	Perforation Interval:	1
Perforation To (ft):	230	Temperature:	0
Static Water Level:	150	Drawdown:	0
Yield:	0	Test Method:	Not Reported
Hours Pumped:	0	Quality of Lithologic Data:	Good
Quality of Construction Data:	Good	Addtl Remarks:	Not Reported
Remarks:	PLUGGING OF LOG 57374	Drilling Contractor:	WATER DEVELOPMENT CORP (THE)
License #:	2248	Well Drilling Begun:	11-MAR-05
Contractor Address:	1202 E KENTUCKY AVE WOODLAND CA 95776		
Source Agency:	NV003	Gravel Pack Bottom:	0
Gravel Pack Top:	0		

Map ID:	38	Application #:	Not Reported
Log #:	57485	Waiver #:	Not Reported
Notice of Intent:	0	Work Type:	New
Site Type:	New	Proposed Use:	Domestic
Work Remarks:	Not Reported	Current Owner:	NEILSON, M
Drill Method:	Unknown	Subdivision Name:	Not Reported
Parcel #:	177-24-306-004	Gravel Packed:	Y
Completion Date:	16-SEP-77	Depth Drilled:	250
Seal Depth:	50	Aquifer:	Not Reported
Depth to Bedrock:	0	Casing Diameter:	6
Casing Depth:	250	Perforation From (ft):	100
Casing Reduction:	0	Perforation Interval:	1
Perforation To (ft):	250	Temperature:	0
Static Water Level:	95	Drawdown:	0
Yield:	15	Test Method:	Bucket
Hours Pumped:	0	Quality of Lithologic Data:	Good
Quality of Construction Data:	Good	Addtl Remarks:	Not Reported
Remarks:	Not Reported	Drilling Contractor:	Not Reported
License #:	656	Source Agency:	NV003
Contractor Address:	Not Reported		

GEOCHECK VERSION 2.1 STATE DATABASE WELL INFORMATION

Work Remarks:	Not Reported	Proposed Use:	Domestic
Drill Method:	Air Rotary	Current Owner:	CLARK, RAYMOND LEE
Parcel #:	Not Reported	Subdivision Name:	Not Reported
Completion Date:	06-NOV-75	Gravel Packed:	Y
Seal Depth:	55	Depth Drilled:	202
Depth to Bedrock:	0	Aquifer:	Not Reported
Casing Depth:	202	Casing Diameter:	8.62
Casing Reduction:	0	Perforation From (ft):	140
Perforation To (ft):	202	Perforation Interval:	1
Static Water Level:	147	Temperature:	0
Yield:	0	Drawdown:	0
Hours Pumped:	0	Test Method:	Not Reported
Quality of Construction Data:	Good	Quality of Lithologic Data:	Good
Remarks:	Not Reported	Addtl Remarks:	Not Reported
License #:	552	Drilling Contractor:	DIMICK DRILLING
Contractor Address:	5360 N BONITA VISTA ST LAS VEGAS NV 89129	Well Drilling Begun:	04-NOV-75
Source Agency:	NV003	Gravel Pack Bottom:	202
Gravel Pack Top:	55		

Map ID:	36		
Log #:	125674	Application #:	Not Reported
Notice of Intent:	38177	Waiver #:	Not Reported
Site Type:	Existing	Work Type:	Plug or Abandonment
Work Remarks:	Not Reported	Proposed Use:	Domestic
Drill Method:	Unknown	Current Owner:	RYLAND HOMES NEVADA LLC
Parcel #:	177-24-706-002	Subdivision Name:	Not Reported
Completion Date:	14-APR-16	Gravel Packed:	Not Reported
Seal Depth:	0	Depth Drilled:	350
Depth to Bedrock:	0	Aquifer:	Not Reported
Casing Depth:	350	Casing Diameter:	8.62
Casing Reduction:	0	Perforation From (ft):	130
Perforation To (ft):	350	Perforation Interval:	1
Static Water Level:	0	Temperature:	0
Yield:	0	Drawdown:	0
Hours Pumped:	0	Test Method:	Not Reported
Quality of Construction Data:	Good	Quality of Lithologic Data:	Good
Remarks:	Not Reported	Addtl Remarks:	Not Reported
License #:	552	Drilling Contractor:	DIMICK DRILLING
Contractor Address:	13040 HORSE DR. LAS VEGAS NV 89166	Well Drilling Begun:	13-APR-16
Source Agency:	NV003	Gravel Pack Bottom:	0
Gravel Pack Top:	0		

Map ID:	36		
Log #:	60097	Application #:	Not Reported
Notice of Intent:	15113	Waiver #:	Not Reported
Site Type:	New	Work Type:	New
Work Remarks:	Not Reported	Proposed Use:	Domestic
Drill Method:	Air Rotary	Current Owner:	TORJMAN, DAVID
Parcel #:	177-24-706-002	Subdivision Name:	Not Reported
Completion Date:	16-JAN-97	Gravel Packed:	Y
Seal Depth:	60	Depth Drilled:	354
Depth to Bedrock:	0	Aquifer:	Not Reported
Casing Depth:	354	Casing Diameter:	8.62
Casing Reduction:	0	Perforation From (ft):	295
Perforation To (ft):	354	Perforation Interval:	1
Static Water Level:	180	Temperature:	0

GEOCHECK VERSION 2.1
STATE DATABASE WELL INFORMATION

Yield:	0	Drawdown:	0
Hours Pumped:	0	Test Method:	Not Reported
Quality of Construction Data:	Good	Quality of Lithologic Data:	Good
Remarks:	Not Reported	Addtl Remarks:	Not Reported
License #:	856	Drilling Contractor:	THOMPSON DRILLING CO INC
Contractor Address:	4185 W HARMON LAS VEGAS NV 89103		
Source Agency:	NV003	Well Drilling Begun:	13-JAN-97
Gravel Pack Top:	60	Gravel Pack Bottom:	354

Map ID:	36	Application #:	Not Reported
Log #:	57374	Waiver #:	Not Reported
Notice of Intent:	0	Work Type:	New
Site Type:	New	Proposed Use:	Domestic
Work Remarks:	Not Reported	Current Owner:	CLARK, RAYMOND L
Drill Method:	Air Rotary	Subdivision Name:	Not Reported
Parcel #:	Not Reported	Gravel Packed:	Y
Completion Date:	19-DEC-78	Depth Drilled:	234
Seal Depth:	50	Aquifer:	Not Reported
Depth to Bedrock:	0	Casing Diameter:	8.62
Casing Depth:	234	Perforation From (ft):	134
Casing Reduction:	0	Perforation Interval:	1
Perforation To (ft):	234	Temperature:	0
Static Water Level:	141	Drawdown:	0
Yield:	0	Test Method:	Not Reported
Hours Pumped:	0	Quality of Lithologic Data:	Good
Quality of Construction Data:	Good	Addtl Remarks:	Not Reported
Remarks:	Not Reported	Drilling Contractor:	DIMICK DRILLING
License #:	552	Contractor Address:	5360 N BONITA VISTA ST LAS VEGAS NV 89129
Contractor Address:	5360 N BONITA VISTA ST LAS VEGAS NV 89129		
Source Agency:	NV003	Well Drilling Begun:	16-DEC-78
Gravel Pack Top:	50	Gravel Pack Bottom:	234

Map ID:	36	Application #:	47146
Log #:	57481	Waiver #:	Not Reported
Notice of Intent:	329	Work Type:	New
Site Type:	New	Proposed Use:	Public Supply (Municipal)
Work Remarks:	Not Reported	Current Owner:	MAYFIELD, SEAYNOAH
Drill Method:	Cable Tool	Subdivision Name:	Not Reported
Parcel #:	Not Reported	Gravel Packed:	Not Reported
Completion Date:	27-APR-83	Depth Drilled:	300
Seal Depth:	50	Aquifer:	Not Reported
Depth to Bedrock:	0	Casing Diameter:	8.62
Casing Depth:	300	Perforation From (ft):	0
Casing Reduction:	0	Perforation Interval:	0
Perforation To (ft):	0	Temperature:	0
Static Water Level:	140	Drawdown:	0
Yield:	30	Test Method:	Bucket
Hours Pumped:	0	Quality of Lithologic Data:	Good
Quality of Construction Data:	Good	Addtl Remarks:	Not Reported
Remarks:	Not Reported	Drilling Contractor:	S R MCKINNEY & SONS INC
License #:	45	Contractor Address:	2151 MCCARREN N LAS VEGAS NV 89030
Contractor Address:	2151 MCCARREN N LAS VEGAS NV 89030		
Source Agency:	NV003	Well Drilling Begun:	11-APR-83
Gravel Pack Top:	0	Gravel Pack Bottom:	0

GEOCHECK VERSION 2.1
STATE DATABASE WELL INFORMATION

Log #:	57468	Application #:	Not Reported
Notice of Intent:	0	Waiver #:	Not Reported
Site Type:	New	Work Type:	New
Work Remarks:	Not Reported	Proposed Use:	Domestic
Drill Method:	Air Rotary	Current Owner:	CRAWLEY, JIM
Parcel #:	Not Reported	Subdivision Name:	Not Reported
Completion Date:	10-FEB-77	Gravel Packed:	Y
Seal Depth:	50	Depth Drilled:	275
Depth to Bedrock:	0	Aquifer:	Not Reported
Casing Depth:	275	Casing Diameter:	8.62
Casing Reduction:	0	Perforation From (ft):	200
Perforation To (ft):	275	Perforation Interval:	1
Static Water Level:	189	Temperature:	0
Yield:	0	Drawdown:	0
Hours Pumped:	0	Test Method:	Not Reported
Quality of Construction Data:	Good	Quality of Lithologic Data:	Good
Remarks:	Not Reported	Addtl Remarks:	Not Reported
License #:	552	Drilling Contractor:	DIMICK DRILLING
Contractor Address:	5360 N BONITA VISTA ST LAS VEGAS NV 89129		
Source Agency:	NV003	Well Drilling Begun:	03-FEB-77
Gravel Pack Top:	50	Gravel Pack Bottom:	275

Map ID:	36		
Log #:	81355	Application #:	Not Reported
Notice of Intent:	21620	Waiver #:	Not Reported
Site Type:	New	Work Type:	New
Work Remarks:	Not Reported	Proposed Use:	Domestic
Drill Method:	Air Rotary	Current Owner:	PERESSINI, DAN
Parcel #:	177-24-709-004	Subdivision Name:	Not Reported
Completion Date:	29-SEP-00	Gravel Packed:	Y
Seal Depth:	50	Depth Drilled:	300
Depth to Bedrock:	0	Aquifer:	Not Reported
Casing Depth:	300	Casing Diameter:	6.62
Casing Reduction:	0	Perforation From (ft):	240
Perforation To (ft):	280	Perforation Interval:	1
Static Water Level:	159	Temperature:	0
Yield:	0	Drawdown:	0
Hours Pumped:	0	Test Method:	Not Reported
Quality of Construction Data:	Good	Quality of Lithologic Data:	Good
Remarks:	Not Reported	Addtl Remarks:	Not Reported
License #:	1594	Drilling Contractor:	WATER WELL SERVICES
Contractor Address:	4545 N RANCHO RD LAS VEGAS NV 89130		
Source Agency:	NV003	Well Drilling Begun:	28-SEP-00
Gravel Pack Top:	50	Gravel Pack Bottom:	300

Map ID:	36		
Log #:	57498	Application #:	Not Reported
Notice of Intent:	0	Waiver #:	Not Reported
Site Type:	New	Work Type:	New
Work Remarks:	Not Reported	Proposed Use:	Domestic
Drill Method:	Cable Tool	Current Owner:	UNGARO, ALBERT
Parcel #:	Not Reported	Subdivision Name:	Not Reported
Completion Date:	Not Reported	Gravel Packed:	N
Seal Depth:	50	Depth Drilled:	250
Depth to Bedrock:	0	Aquifer:	Not Reported
Casing Depth:	250	Casing Diameter:	8

GEOCHECK VERSION 2.1
STATE DATABASE WELL INFORMATION

Casing Reduction:	1	Perforation From (ft):	210
Perforation To (ft):	250	Perforation Interval:	1
Static Water Level:	180	Temperature:	0
Yield:	30	Drawdown:	7
Hours Pumped:	1	Test Method:	Bucket
Quality of Construction Data:	Good	Quality of Lithologic Data:	Good
Remarks:	Not Reported	Addtl Remarks:	Not Reported
License #:	1307	Drilling Contractor:	VINCENT DRESDEN
Contractor Address:	2920 BEECHWOOD PL LAS VEGAS NV		
Source Agency:	NV003	Well Drilling Begun:	Not Reported
Gravel Pack Top:	0	Gravel Pack Bottom:	0

Map ID:	36	Application #:	Not Reported
Log #:	57379	Waiver #:	Not Reported
Notice of Intent:	0	Work Type:	New
Site Type:	New	Proposed Use:	Domestic
Work Remarks:	Not Reported	Current Owner:	CORN, RICHARD & RUTH
Drill Method:	Cable Tool	Subdivision Name:	Not Reported
Parcel #:	Not Reported	Gravel Packed:	Y
Completion Date:	20-APR-75	Depth Drilled:	200
Seal Depth:	50	Aquifer:	Not Reported
Depth to Bedrock:	0	Casing Diameter:	8.62
Casing Depth:	200	Perforation From (ft):	160
Casing Reduction:	0	Perforation Interval:	1
Perforation To (ft):	200	Temperature:	0
Static Water Level:	140	Drawdown:	10
Yield:	20	Test Method:	Not Reported
Hours Pumped:	6	Quality of Lithologic Data:	Good
Quality of Construction Data:	Good	Addtl Remarks:	Not Reported
Remarks:	Not Reported	Drilling Contractor:	EFFINGER DRILLING & PUMP SVC
License #:	212	Source Agency:	NV003
Contractor Address:	P O BOX 579 LAS VEGAS NV		
Well Drilling Begun:	01-APR-75	Gravel Pack Top:	50
Gravel Pack Bottom:	195		

Map ID:	36	Application #:	Not Reported
Log #:	57474	Waiver #:	Not Reported
Notice of Intent:	0	Work Type:	New
Site Type:	New	Proposed Use:	Domestic
Work Remarks:	Not Reported	Current Owner:	HINTZ, WILLIAM
Drill Method:	Air Rotary	Subdivision Name:	Not Reported
Parcel #:	Not Reported	Gravel Packed:	Y
Completion Date:	22-SEP-77	Depth Drilled:	200
Seal Depth:	50	Aquifer:	Not Reported
Depth to Bedrock:	0	Casing Diameter:	8.62
Casing Depth:	200	Perforation From (ft):	140
Casing Reduction:	0	Perforation Interval:	1
Perforation To (ft):	200	Temperature:	0
Static Water Level:	142	Drawdown:	0
Yield:	0	Test Method:	Not Reported
Hours Pumped:	0	Quality of Lithologic Data:	Good
Quality of Construction Data:	Good	Addtl Remarks:	Not Reported
Remarks:	Not Reported	Drilling Contractor:	DIMICK DRILLING
License #:	552	Well Drilling Begun:	16-SEP-77
Contractor Address:	5360 N BONITA VISTA ST LAS VEGAS NV 89129		
Source Agency:	NV003		

GEOCHECK VERSION 2.1
STATE DATABASE WELL INFORMATION

Gravel Pack Top: 50 Gravel Pack Bottom: 200

Map ID:	39		
Log #:	57469	Application #:	Not Reported
Notice of Intent:	0	Waiver #:	Not Reported
Site Type:	New	Work Type:	New
Work Remarks:	Not Reported	Proposed Use:	Domestic
Drill Method:	Air Rotary	Current Owner:	DAVIS, RICHARD
Parcel #:	Not Reported	Subdivision Name:	Not Reported
Completion Date:	08-DEC-77	Gravel Packed:	Y
Seal Depth:	60	Depth Drilled:	250
Depth to Bedrock:	0	Aquifer:	Not Reported
Casing Depth:	250	Casing Diameter:	8.62
Casing Reduction:	0	Perforation From (ft):	190
Perforation To (ft):	250	Perforation Interval:	1
Static Water Level:	129	Temperature:	0
Yield:	0	Drawdown:	0
Hours Pumped:	0	Test Method:	Not Reported
Quality of Construction Data:	Good	Quality of Lithologic Data:	Good
Remarks:	Not Reported	Addtl Remarks:	Not Reported
License #:	552	Drilling Contractor:	DIMICK DRILLING
Contractor Address:	5360 N BONITA VISTA ST LAS VEGAS NV 89129		
Source Agency:	NV003	Well Drilling Begun:	05-DEC-77
Gravel Pack Top:	60	Gravel Pack Bottom:	250

Map ID:	39		
Log #:	57470	Application #:	Not Reported
Notice of Intent:	0	Waiver #:	Not Reported
Site Type:	New	Work Type:	New
Work Remarks:	Not Reported	Proposed Use:	Domestic
Drill Method:	Air Rotary	Current Owner:	DAVIS, RICHARD
Parcel #:	Not Reported	Subdivision Name:	Not Reported
Completion Date:	15-JAN-76	Gravel Packed:	Y
Seal Depth:	50	Depth Drilled:	250
Depth to Bedrock:	0	Aquifer:	Not Reported
Casing Depth:	250	Casing Diameter:	8.62
Casing Reduction:	0	Perforation From (ft):	180
Perforation To (ft):	250	Perforation Interval:	1
Static Water Level:	127	Temperature:	0
Yield:	0	Drawdown:	0
Hours Pumped:	0	Test Method:	Not Reported
Quality of Construction Data:	Good	Quality of Lithologic Data:	Good
Remarks:	Not Reported	Addtl Remarks:	Not Reported
License #:	552	Drilling Contractor:	DIMICK DRILLING
Contractor Address:	5360 N BONITA VISTA ST LAS VEGAS NV 89129		
Source Agency:	NV003	Well Drilling Begun:	13-JAN-76
Gravel Pack Top:	50	Gravel Pack Bottom:	250

Map ID:	36		
Log #:	57484	Application #:	Not Reported
Notice of Intent:	0	Waiver #:	Not Reported
Site Type:	New	Work Type:	New
Work Remarks:	Not Reported	Proposed Use:	Domestic

GEOCHECK VERSION 2.1 STATE DATABASE WELL INFORMATION

Drill Method:	Air Rotary	Current Owner:	MURRY, HARLEY
Parcel #:	Not Reported	Subdivision Name:	Not Reported
Completion Date:	05-APR-79	Gravel Packed:	Y
Seal Depth:	55	Depth Drilled:	250
Depth to Bedrock:	0	Aquifer:	Not Reported
Casing Depth:	250	Casing Diameter:	8.62
Casing Reduction:	0	Perforation From (ft):	160
Perforation To (ft):	250	Perforation Interval:	1
Static Water Level:	160	Temperature:	0
Yield:	0	Drawdown:	0
Hours Pumped:	0	Test Method:	Not Reported
Quality of Construction Data:	Good	Quality of Lithologic Data:	Good
Remarks:	Not Reported	Addtl Remarks:	Not Reported
License #:	552	Drilling Contractor:	DIMICK DRILLING
Contractor Address:	5360 N BONITA VISTA ST LAS VEGAS NV 89129	Well Drilling Begun:	31-MAR-79
Source Agency:	NV003	Gravel Pack Bottom:	250
Gravel Pack Top:	55		

Map ID:	36		
Log #:	40404	Application #:	Not Reported
Notice of Intent:	11675	Waiver #:	Not Reported
Site Type:	New	Work Type:	New
Work Remarks:	Not Reported	Proposed Use:	Domestic
Drill Method:	Hydraulic Rotary-Mud	Current Owner:	NOVAK, JOHANNUS & CECELIA
Parcel #:	Not Reported	Subdivision Name:	Not Reported
Completion Date:	29-JAN-93	Gravel Packed:	Y
Seal Depth:	50	Depth Drilled:	400
Depth to Bedrock:	0	Aquifer:	Not Reported
Casing Depth:	400	Casing Diameter:	8.62
Casing Reduction:	0	Perforation From (ft):	240
Perforation To (ft):	400	Perforation Interval:	2
Static Water Level:	190	Temperature:	0
Yield:	35	Drawdown:	400
Hours Pumped:	0	Test Method:	Air Lift
Quality of Construction Data:	Fair	Quality of Lithologic Data:	Fair
Remarks:	Not Reported	Addtl Remarks:	Not Reported
License #:	1475	Drilling Contractor:	MITCHELL ENTERPRISES
Contractor Address:	4250 S ARVILLE #262 LAS VEGAS NV 89103	Well Drilling Begun:	25-JAN-93
Source Agency:	NV003	Gravel Pack Bottom:	400
Gravel Pack Top:	50		

Map ID:	36		
Log #:	27980	Application #:	47651
Notice of Intent:	328	Waiver #:	Not Reported
Site Type:	New	Work Type:	New
Work Remarks:	Not Reported	Proposed Use:	Public Supply (Municipal)
Drill Method:	Cable Tool	Current Owner:	MAYFIELD, SEAYNOAH
Parcel #:	Not Reported	Subdivision Name:	Not Reported
Completion Date:	07-APR-83	Gravel Packed:	N
Seal Depth:	50	Depth Drilled:	260
Depth to Bedrock:	0	Aquifer:	Not Reported
Casing Depth:	260	Casing Diameter:	8.62
Casing Reduction:	0	Perforation From (ft):	170
Perforation To (ft):	260	Perforation Interval:	1
Static Water Level:	165	Temperature:	0
Yield:	30	Drawdown:	192

GEOCHECK VERSION 2.1
STATE DATABASE WELL INFORMATION

Hours Pumped:	0	Test Method:	Bucket
Quality of Construction Data:	Good	Quality of Lithologic Data:	Good
Remarks:	Not Reported	Addtl Remarks:	Not Reported
License #:	45	Drilling Contractor:	S R MCKINNEY & SONS INC
Contractor Address:	2151 MCCARREN N LAS VEGAS NV 89030	Well Drilling Begun:	24-MAR-83
Source Agency:	NV003	Gravel Pack Bottom:	0
Gravel Pack Top:	0		

Map ID:	36	Application #:	Not Reported
Log #:	43495	Waiver #:	Not Reported
Notice of Intent:	12428	Work Type:	New
Site Type:	New	Proposed Use:	Domestic
Work Remarks:	Not Reported	Current Owner:	RUGGIERI, LARRY
Drill Method:	Air Rotary	Subdivision Name:	Not Reported
Parcel #:	Not Reported	Gravel Packed:	N
Completion Date:	03-NOV-93	Depth Drilled:	350
Seal Depth:	50	Aquifer:	Not Reported
Depth to Bedrock:	0	Casing Diameter:	6.62
Casing Depth:	350	Perforation From (ft):	200
Casing Reduction:	0	Perforation Interval:	1
Perforation To (ft):	350	Temperature:	0
Static Water Level:	188	Drawdown:	0
Yield:	20	Test Method:	Unknown
Hours Pumped:	4	Quality of Lithologic Data:	Good
Quality of Construction Data:	Good	Addtl Remarks:	Not Reported
Remarks:	Not Reported	Drilling Contractor:	ALLEN DRILLING INC
License #:	1661	Well Drilling Begun:	01-NOV-93
Contractor Address:	4847 S VALLEY VIEW LAS VEGAS NV 89103	Gravel Pack Bottom:	0
Source Agency:	NV003		
Gravel Pack Top:	0		

Map ID:	36	Application #:	Not Reported
Log #:	57472	Waiver #:	Not Reported
Notice of Intent:	0	Work Type:	New
Site Type:	New	Proposed Use:	Domestic
Work Remarks:	Not Reported	Current Owner:	HAAS, TYRUS
Drill Method:	Air Rotary	Subdivision Name:	Not Reported
Parcel #:	Not Reported	Gravel Packed:	Y
Completion Date:	26-MAY-78	Depth Drilled:	300
Seal Depth:	50	Aquifer:	Not Reported
Depth to Bedrock:	0	Casing Diameter:	8.62
Casing Depth:	300	Perforation From (ft):	240
Casing Reduction:	0	Perforation Interval:	1
Perforation To (ft):	300	Temperature:	0
Static Water Level:	165	Drawdown:	0
Yield:	0	Test Method:	Not Reported
Hours Pumped:	0	Quality of Lithologic Data:	Good
Quality of Construction Data:	Good	Addtl Remarks:	Not Reported
Remarks:	Not Reported	Drilling Contractor:	DIMICK DRILLING
License #:	552	Well Drilling Begun:	24-MAY-78
Contractor Address:	5360 N BONITA VISTA ST LAS VEGAS NV 89129	Gravel Pack Bottom:	300
Source Agency:	NV003		
Gravel Pack Top:	50		

Map ID: 36

GEOCHECK VERSION 2.1
STATE DATABASE WELL INFORMATION

Log #:	49600	Application #:	53739
Notice of Intent:	0	Waiver #:	Not Reported
Site Type:	New	Work Type:	New
Work Remarks:	Not Reported	Proposed Use:	Public Supply (Municipal)
Drill Method:	Air Rotary	Current Owner:	BEASLEY, PAUL
Parcel #:	Not Reported	Subdivision Name:	Not Reported
Completion Date:	23-OCT-76	Gravel Packed:	Y
Seal Depth:	50	Depth Drilled:	200
Depth to Bedrock:	0	Aquifer:	Not Reported
Casing Depth:	200	Casing Diameter:	8.62
Casing Reduction:	0	Perforation From (ft):	140
Perforation To (ft):	200	Perforation Interval:	1
Static Water Level:	150	Temperature:	0
Yield:	0	Drawdown:	0
Hours Pumped:	0	Test Method:	Not Reported
Quality of Construction Data:	Good	Quality of Lithologic Data:	Good
Remarks:	Not Reported	Addtl Remarks:	Not Reported
License #:	552	Drilling Contractor:	DIMICK DRILLING
Contractor Address:	5360 N BONITA VISTA ST LAS VEGAS NV 89129		
Source Agency:	NV003	Well Drilling Begun:	22-OCT-76
Gravel Pack Top:	50	Gravel Pack Bottom:	200

Map ID:	40		
Log #:	57483	Application #:	Not Reported
Notice of Intent:	0	Waiver #:	Not Reported
Site Type:	New	Work Type:	New
Work Remarks:	Not Reported	Proposed Use:	Domestic
Drill Method:	Cable Tool	Current Owner:	MEINKHEIN, CHISTIAN
Parcel #:	Not Reported	Subdivision Name:	Not Reported
Completion Date:	29-MAY-58	Gravel Packed:	Y
Seal Depth:	50	Depth Drilled:	130
Depth to Bedrock:	0	Aquifer:	Not Reported
Casing Depth:	130	Casing Diameter:	8
Casing Reduction:	0	Perforation From (ft):	105
Perforation To (ft):	130	Perforation Interval:	1
Static Water Level:	94	Temperature:	0
Yield:	0	Drawdown:	0
Hours Pumped:	0	Test Method:	Not Reported
Quality of Construction Data:	Good	Quality of Lithologic Data:	Good
Remarks:	Not Reported	Addtl Remarks:	Not Reported
License #:	117	Drilling Contractor:	Not Reported
Contractor Address:	Not Reported	Source Agency:	NV003
Well Drilling Begun:	12-MAY-58	Gravel Pack Top:	50
Gravel Pack Bottom:	130		

Map ID:	36		
Log #:	57495	Application #:	Not Reported
Notice of Intent:	0	Waiver #:	Not Reported
Site Type:	New	Work Type:	New
Work Remarks:	Not Reported	Proposed Use:	Domestic
Drill Method:	Cable Tool	Current Owner:	TASSONE, FRED & SANDI
Parcel #:	Not Reported	Subdivision Name:	Not Reported
Completion Date:	Not Reported	Gravel Packed:	Y
Seal Depth:	0	Depth Drilled:	200
Depth to Bedrock:	0	Aquifer:	Not Reported
Casing Depth:	200	Casing Diameter:	8.62

GEOCHECK VERSION 2.1
STATE DATABASE WELL INFORMATION

Casing Reduction:	0	Perforation From (ft):	0
Perforation To (ft):	0	Perforation Interval:	0
Static Water Level:	0	Temperature:	0
Yield:	0	Drawdown:	0
Hours Pumped:	0	Test Method:	Not Reported
Quality of Construction Data:	Good	Quality of Lithologic Data:	Good
Remarks:	Not Reported	Addtl Remarks:	Not Reported
License #:	212	Drilling Contractor:	EFFINGER DRILLING & PUMP SVC
Contractor Address:	P O BOX 579 LAS VEGAS NV	Source Agency:	NV003
Well Drilling Begun:	Not Reported	Gravel Pack Top:	0
Gravel Pack Bottom:	0		

Map ID:	36	Application #:	Not Reported
Log #:	31109	Waiver #:	Not Reported
Notice of Intent:	5014	Work Type:	New
Site Type:	New	Proposed Use:	Domestic
Work Remarks:	Not Reported	Current Owner:	SMITH, GENE
Drill Method:	Cable Tool	Subdivision Name:	Not Reported
Parcel #:	Not Reported	Gravel Packed:	N
Completion Date:	31-AUG-88	Depth Drilled:	275
Seal Depth:	50	Aquifer:	Not Reported
Depth to Bedrock:	0	Casing Diameter:	8.62
Casing Depth:	275	Perforation From (ft):	170
Casing Reduction:	0	Perforation Interval:	1
Perforation To (ft):	275	Temperature:	0
Static Water Level:	163	Drawdown:	178
Yield:	30	Test Method:	Bucket
Hours Pumped:	0	Quality of Lithologic Data:	Good
Quality of Construction Data:	Good	Addtl Remarks:	Not Reported
Remarks:	Not Reported	Drilling Contractor:	S R MCKINNEY & SONS INC
License #:	45	Well Drilling Begun:	Not Reported
Contractor Address:	1042 S MAIN ST LAS VEGAS NV	Gravel Pack Bottom:	0
Source Agency:	NV003		
Gravel Pack Top:	0		

Map ID:	41	Application #:	Not Reported
Log #:	45508	Waiver #:	Not Reported
Notice of Intent:	12381	Work Type:	New
Site Type:	New	Proposed Use:	Domestic
Work Remarks:	Not Reported	Current Owner:	GUPTA, AMI
Drill Method:	Hydraulic Rotary-Mud	Subdivision Name:	Not Reported
Parcel #:	Not Reported	Gravel Packed:	Y
Completion Date:	14-MAY-94	Depth Drilled:	300
Seal Depth:	50	Aquifer:	Not Reported
Depth to Bedrock:	0	Casing Diameter:	6.62
Casing Depth:	300	Perforation From (ft):	240
Casing Reduction:	0	Perforation Interval:	1
Perforation To (ft):	300	Temperature:	0
Static Water Level:	185	Drawdown:	0
Yield:	35	Test Method:	Piston Pump
Hours Pumped:	2	Quality of Lithologic Data:	Fair
Quality of Construction Data:	Fair	Addtl Remarks:	Not Reported
Remarks:	Not Reported	Drilling Contractor:	MITCHELL ENTERPRISES
License #:	1475	Well Drilling Begun:	09-MAY-94
Contractor Address:	4250 S ARVILLE #262 LAS VEGAS NV 89103		
Source Agency:	NV003		

GEOCHECK VERSION 2.1
STATE DATABASE WELL INFORMATION

Gravel Pack Top: 50 Gravel Pack Bottom: 300

Map ID:	36		
Log #:	131634	Application #:	Not Reported
Notice of Intent:	S2019-107	Waiver #:	R-1842
Site Type:	Existing	Work Type:	Plug or Abandonment
Work Remarks:	Not Reported	Proposed Use:	Domestic
Drill Method:	Unknown	Current Owner:	YEE, PETER & WOO, MELISSA
Parcel #:	177-24-404-005	Subdivision Name:	Not Reported
Completion Date:	06-MAR-19	Gravel Packed:	Not Reported
Seal Depth:	0	Depth Drilled:	300
Depth to Bedrock:	0	Aquifer:	Not Reported
Casing Depth:	300	Casing Diameter:	8.62
Casing Reduction:	0	Perforation From (ft):	0
Perforation To (ft):	0	Perforation Interval:	0
Static Water Level:	108	Temperature:	0
Yield:	0	Drawdown:	0
Hours Pumped:	0	Test Method:	Not Reported
Quality of Construction Data:	Good	Quality of Lithologic Data:	Good
Remarks:	Not Reported	Addtl Remarks:	Not Reported
License #:	2490	Drilling Contractor:	EAGLE DRILLING SERVICES LLC
Contractor Address:	7150 PLACID ST LAS VEGAS NV 89119		
Source Agency:	NV003	Well Drilling Begun:	20-FEB-19
Gravel Pack Top:	0	Gravel Pack Bottom:	0

Map ID:	36		
Log #:	57487	Application #:	Not Reported
Notice of Intent:	0	Waiver #:	Not Reported
Site Type:	New	Work Type:	New
Work Remarks:	Not Reported	Proposed Use:	Domestic
Drill Method:	Air Rotary	Current Owner:	REINGRUBER, TOM
Parcel #:	Not Reported	Subdivision Name:	Not Reported
Completion Date:	09-APR-79	Gravel Packed:	Y
Seal Depth:	55	Depth Drilled:	322
Depth to Bedrock:	0	Aquifer:	Not Reported
Casing Depth:	322	Casing Diameter:	8.62
Casing Reduction:	0	Perforation From (ft):	190
Perforation To (ft):	322	Perforation Interval:	1
Static Water Level:	160	Temperature:	0
Yield:	0	Drawdown:	0
Hours Pumped:	0	Test Method:	Not Reported
Quality of Construction Data:	Good	Quality of Lithologic Data:	Good
Remarks:	Not Reported	Addtl Remarks:	Not Reported
License #:	552	Drilling Contractor:	DIMICK DRILLING
Contractor Address:	5360 N BONITA VISTA ST LAS VEGAS NV 89129		
Source Agency:	NV003	Well Drilling Begun:	06-APR-79
Gravel Pack Top:	55	Gravel Pack Bottom:	322

Map ID:	36		
Log #:	57493	Application #:	47610
Notice of Intent:	0	Waiver #:	Not Reported
Site Type:	New	Work Type:	New
Work Remarks:	Not Reported	Proposed Use:	Public Supply (Municipal)

GEOCHECK VERSION 2.1 STATE DATABASE WELL INFORMATION

Drill Method:	Hydraulic Rotary-Mud	Current Owner:	SMITH, RAYMOND
Parcel #:	Not Reported	Subdivision Name:	Not Reported
Completion Date:	24-JUL-73	Gravel Packed:	Y
Seal Depth:	80	Depth Drilled:	200
Depth to Bedrock:	0	Aquifer:	Not Reported
Casing Depth:	200	Casing Diameter:	8.62
Casing Reduction:	0	Perforation From (ft):	100
Perforation To (ft):	200	Perforation Interval:	1
Static Water Level:	157	Temperature:	0
Yield:	30	Drawdown:	22
Hours Pumped:	1	Test Method:	Bucket
Quality of Construction Data:	Good	Quality of Lithologic Data:	Good
Remarks:	Not Reported	Addtl Remarks:	Not Reported
License #:	693	Drilling Contractor:	BRINER DRILLING INC
Contractor Address:	555 N PARKSON RD HENDERSON NV 89015		
Source Agency:	NV003	Well Drilling Begun:	10-JUL-73
Gravel Pack Top:	80	Gravel Pack Bottom:	200

Map ID:	36		
Log #:	103301	Application #:	Not Reported
Notice of Intent:	31099	Waiver #:	Not Reported
Site Type:	Existing	Work Type:	Plug or Abandonment
Work Remarks:	Not Reported	Proposed Use:	Domestic
Drill Method:	Unknown	Current Owner:	MOONEY, PETE
Parcel #:	177-24-406-008	Subdivision Name:	Not Reported
Completion Date:	09-AUG-07	Gravel Packed:	Not Reported
Seal Depth:	0	Depth Drilled:	215
Depth to Bedrock:	0	Aquifer:	Not Reported
Casing Depth:	215	Casing Diameter:	8.62
Casing Reduction:	0	Perforation From (ft):	90
Perforation To (ft):	200	Perforation Interval:	1
Static Water Level:	140	Temperature:	0
Yield:	0	Drawdown:	0
Hours Pumped:	0	Test Method:	Not Reported
Quality of Construction Data:	Good	Quality of Lithologic Data:	Good
Remarks:	PLUGGING OF LOG 57492	Addtl Remarks:	Not Reported
License #:	2317	Drilling Contractor:	W D C EXPLORATION & WELLS
Contractor Address:	500 MAIN ST WOODLAND CA 95695		
Source Agency:	NV003	Well Drilling Begun:	08-AUG-07
Gravel Pack Top:	0	Gravel Pack Bottom:	0

Map ID:	41		
Log #:	107258	Application #:	Not Reported
Notice of Intent:	34307	Waiver #:	Not Reported
Site Type:	Existing	Work Type:	Plug or Abandonment
Work Remarks:	Not Reported	Proposed Use:	Domestic
Drill Method:	Unknown		
Current Owner:	MCDUGALL, STEVEN A & MINELLI G		
Parcel #:	177-24-405-007	Subdivision Name:	Not Reported
Completion Date:	12-DEC-08	Gravel Packed:	Not Reported
Seal Depth:	0	Depth Drilled:	206
Depth to Bedrock:	0	Aquifer:	Not Reported
Casing Depth:	206	Casing Diameter:	8.625
Casing Reduction:	0	Perforation From (ft):	160
Perforation To (ft):	215	Perforation Interval:	1
Static Water Level:	118	Temperature:	0

GEOCHECK VERSION 2.1
STATE DATABASE WELL INFORMATION

Yield:	0	Drawdown:	0
Hours Pumped:	0	Test Method:	Not Reported
Quality of Construction Data:	Good	Quality of Lithologic Data:	Good
Remarks:	PLUGGING OF LOG 57476	Addtl Remarks:	Not Reported
License #:	2372	Drilling Contractor:	W D C EXPLORATION & WELLS
Contractor Address:	500 MAIN ST WOODLAND CA 95695		
Source Agency:	NV003	Well Drilling Begun:	11-DEC-08
Gravel Pack Top:	0	Gravel Pack Bottom:	0

Map ID:	41		
Log #:	105049	Application #:	Not Reported
Notice of Intent:	34808	Waiver #:	Not Reported
Site Type:	Existing	Work Type:	Plug or Abandonment
Work Remarks:	Not Reported	Proposed Use:	Domestic
Drill Method:	Unknown	Current Owner:	S C P SILVERADO LLC
Parcel #:	177-24-401-008	Subdivision Name:	Not Reported
Completion Date:	26-MAR-08	Gravel Packed:	Not Reported
Seal Depth:	0	Depth Drilled:	200
Depth to Bedrock:	0	Aquifer:	Not Reported
Casing Depth:	200	Casing Diameter:	8
Casing Reduction:	0	Perforation From (ft):	50
Perforation To (ft):	200	Perforation Interval:	1
Static Water Level:	104	Temperature:	0
Yield:	0	Drawdown:	0
Hours Pumped:	0	Test Method:	Not Reported
Quality of Construction Data:	Good	Quality of Lithologic Data:	Good
Remarks:	PLUGGING OF LOG 57479	Addtl Remarks:	Not Reported
License #:	2010	Drilling Contractor:	T D C
Contractor Address:	9160 INDUSTRIAL RD LAS VEGAS NV 89139		
Source Agency:	NV003	Well Drilling Begun:	25-MAR-08
Gravel Pack Top:	0	Gravel Pack Bottom:	0

Map ID:	36		
Log #:	81980	Application #:	Not Reported
Notice of Intent:	21777	Waiver #:	Not Reported
Site Type:	Existing	Work Type:	Plug or Abandonment
Work Remarks:	Not Reported	Proposed Use:	Domestic
Drill Method:	Air Rotary	Current Owner:	COOK, ART
Parcel #:	177-24-407-007	Subdivision Name:	Not Reported
Completion Date:	08-JAN-01	Gravel Packed:	Not Reported
Seal Depth:	0	Depth Drilled:	200
Depth to Bedrock:	0	Aquifer:	Not Reported
Casing Depth:	0	Casing Diameter:	8.62
Casing Reduction:	0	Perforation From (ft):	0
Perforation To (ft):	0	Perforation Interval:	0
Static Water Level:	0	Temperature:	0
Yield:	0	Drawdown:	0
Hours Pumped:	0	Test Method:	Not Reported
Quality of Construction Data:	Good	Quality of Lithologic Data:	Good
Remarks:	Not Reported	Addtl Remarks:	Not Reported
License #:	552	Drilling Contractor:	DIMICK DRILLING
Contractor Address:	5360 N BONITA VISTA ST LAS VEGAS NV 89129		
Source Agency:	NV003	Well Drilling Begun:	08-JAN-01
Gravel Pack Top:	0	Gravel Pack Bottom:	0

GEOCHECK VERSION 2.1
STATE DATABASE WELL INFORMATION

Log #:	31118	Application #:	53739
Notice of Intent:	1925	Waiver #:	Not Reported
Site Type:	Existing	Work Type:	Deepen
Work Remarks:	Not Reported	Proposed Use:	Public Supply (Municipal)
Drill Method:	Cable Tool	Current Owner:	BEASLEY, PAUL
Parcel #:	220-610-036	Subdivision Name:	Not Reported
Completion Date:	31-DEC-88	Gravel Packed:	N
Seal Depth:	0	Depth Drilled:	300
Depth to Bedrock:	0	Aquifer:	Not Reported
Casing Depth:	300	Casing Diameter:	6
Casing Reduction:	0	Perforation From (ft):	200
Perforation To (ft):	300	Perforation Interval:	1
Static Water Level:	200	Temperature:	0
Yield:	0	Drawdown:	0
Hours Pumped:	0	Test Method:	Not Reported
Quality of Construction Data:	Not Reported	Quality of Lithologic Data:	Not Reported
Remarks:	Not Reported	Addtl Remarks:	Not Reported
License #:	721	Drilling Contractor:	WICKOFF WATER WELLS
Contractor Address:	7340 LONE MOUNTAIN ROAD LAS VEGAS NV 89129		
Source Agency:	NV003	Well Drilling Begun:	28-DEC-88
Gravel Pack Top:	0	Gravel Pack Bottom:	0

Map ID:	36		
Log #:	27233	Application #:	Not Reported
Notice of Intent:	1592	Waiver #:	Not Reported
Site Type:	Existing	Work Type:	Deepen
Work Remarks:	Not Reported	Proposed Use:	Domestic
Drill Method:	Hydraulic Rotary-Mud	Current Owner:	SMITH, CHRIS
Parcel #:	Not Reported	Subdivision Name:	Not Reported
Completion Date:	12-JUN-85	Gravel Packed:	Not Reported
Seal Depth:	0	Depth Drilled:	300
Depth to Bedrock:	0	Aquifer:	Not Reported
Casing Depth:	300	Casing Diameter:	6.62
Casing Reduction:	0	Perforation From (ft):	280
Perforation To (ft):	300	Perforation Interval:	1
Static Water Level:	127	Temperature:	0
Yield:	0	Drawdown:	0
Hours Pumped:	0	Test Method:	Not Reported
Quality of Construction Data:	Good	Quality of Lithologic Data:	Good
Remarks:	Not Reported	Addtl Remarks:	Not Reported
License #:	623	Drilling Contractor:	DESERT DRILLING
Contractor Address:	4547 N RANCHO LAS VEGAS NV 89108		
Source Agency:	NV003	Well Drilling Begun:	12-JUN-85
Gravel Pack Top:	0	Gravel Pack Bottom:	0

Map ID:	36		
Log #:	27232	Application #:	Not Reported
Notice of Intent:	1962	Waiver #:	Not Reported
Site Type:	New	Work Type:	Replacement Well
Work Remarks:	Not Reported	Proposed Use:	Domestic
Drill Method:	Hydraulic Rotary-Mud	Current Owner:	MASSAGEE, CARL
Parcel #:	Not Reported	Subdivision Name:	Not Reported
Completion Date:	05-MAY-85	Gravel Packed:	Y
Seal Depth:	100	Depth Drilled:	220
Depth to Bedrock:	0	Aquifer:	Not Reported
Casing Depth:	220	Casing Diameter:	8.62

GEOCHECK VERSION 2.1
STATE DATABASE WELL INFORMATION

Casing Reduction:	0	Perforation From (ft):	180
Perforation To (ft):	220	Perforation Interval:	1
Static Water Level:	167	Temperature:	0
Yield:	0	Drawdown:	0
Hours Pumped:	0	Test Method:	Not Reported
Quality of Construction Data:	Good	Quality of Lithologic Data:	Good
Remarks:	Not Reported	Addtl Remarks:	Not Reported
License #:	552	Drilling Contractor:	DIMICK DRILLING
Contractor Address:	5360 N BONITA VISTA ST LAS VEGAS NV 89129	Well Drilling Begun:	29-OCT-84
Source Agency:	NV003	Gravel Pack Bottom:	220
Gravel Pack Top:	100		

Map ID:	36		
Log #:	57480	Application #:	Not Reported
Notice of Intent:	0	Waiver #:	Not Reported
Site Type:	New	Work Type:	New
Work Remarks:	Not Reported	Proposed Use:	Domestic
Drill Method:	Cable Tool	Current Owner:	MARTINEZ, DAVID C
Parcel #:	Not Reported	Subdivision Name:	Not Reported
Completion Date:	30-SEP-77	Gravel Packed:	N
Seal Depth:	50	Depth Drilled:	200
Depth to Bedrock:	0	Aquifer:	Not Reported
Casing Depth:	200	Casing Diameter:	8.62
Casing Reduction:	1	Perforation From (ft):	160
Perforation To (ft):	200	Perforation Interval:	1
Static Water Level:	165	Temperature:	0
Yield:	0	Drawdown:	0
Hours Pumped:	0	Test Method:	Not Reported
Quality of Construction Data:	Good	Quality of Lithologic Data:	Good
Remarks:	Not Reported	Addtl Remarks:	Not Reported
License #:	212	Drilling Contractor:	EFFINGER DRILLING & PUMP SVC
Contractor Address:	P O BOX 579 LAS VEGAS NV	Source Agency:	NV003
Well Drilling Begun:	01-SEP-77	Gravel Pack Top:	0
Gravel Pack Bottom:	0		

Map ID:	41		
Log #:	48688	Application #:	Not Reported
Notice of Intent:	16128	Waiver #:	Not Reported
Site Type:	New	Work Type:	New
Work Remarks:	Not Reported	Proposed Use:	Domestic
Drill Method:	Hydraulic Rotary-Mud	Current Owner:	DURAN, CARLOS
Parcel #:	172-24-405-004	Subdivision Name:	Not Reported
Completion Date:	07-SEP-95	Gravel Packed:	Y
Seal Depth:	50	Depth Drilled:	340
Depth to Bedrock:	0	Aquifer:	Not Reported
Casing Depth:	337	Casing Diameter:	8.62
Casing Reduction:	0	Perforation From (ft):	260
Perforation To (ft):	320	Perforation Interval:	1
Static Water Level:	180	Temperature:	0
Yield:	0	Drawdown:	0
Hours Pumped:	0	Test Method:	Not Reported
Quality of Construction Data:	Good	Quality of Lithologic Data:	Good
Remarks:	Not Reported	Addtl Remarks:	Not Reported
License #:	1734	Drilling Contractor:	S R MCKINNEY & SONS INC
Contractor Address:	2151 MCCARREN N LAS VEGAS NV 89030	Well Drilling Begun:	15-AUG-95
Source Agency:	NV003		

**GEOCHECK VERSION 2.1
STATE DATABASE WELL INFORMATION**

Gravel Pack Top: 50 Gravel Pack Bottom: 340

Map ID:	36	Application #:	56645
Log #:	107257	Waiver #:	Not Reported
Notice of Intent:	32147	Work Type:	Plug or Abandonment
Site Type:	Existing	Proposed Use:	Public Supply (Municipal)
Work Remarks:	Not Reported	Current Owner:	BAIRD, DAVID L & PENNY S
Drill Method:	Unknown	Subdivision Name:	Not Reported
Parcel #:	177-24-406-005	Gravel Packed:	Not Reported
Completion Date:	26-NOV-08	Depth Drilled:	280
Seal Depth:	0	Aquifer:	Not Reported
Depth to Bedrock:	0	Casing Diameter:	6.625
Casing Depth:	280	Perforation From (ft):	150
Casing Reduction:	0	Perforation Interval:	1
Perforation To (ft):	280	Temperature:	0
Static Water Level:	130	Drawdown:	0
Yield:	0	Test Method:	Not Reported
Hours Pumped:	0	Quality of Lithologic Data:	Good
Quality of Construction Data:	Good	License #:	2372
Remarks:	PLUGGING OF LOG 34095. NAD 27.	Contractor Address:	500 MAIN ST WOODLAND CA 95695
Addtl Remarks:	Not Reported	Well Drilling Begun:	24-NOV-08
Drilling Contractor:	W D C EXPLORATION & WELLS	Gravel Pack Bottom:	0
Source Agency:	NV003		
Gravel Pack Top:	0		

Map ID:	36	Application #:	56645
Log #:	34095	Waiver #:	Not Reported
Notice of Intent:	5211	Work Type:	New
Site Type:	New	Proposed Use:	Public Supply (Municipal)
Work Remarks:	Not Reported	Current Owner:	KUCALA, MIKE
Drill Method:	Hydraulic Rotary-Mud	Subdivision Name:	Not Reported
Parcel #:	Not Reported	Gravel Packed:	N
Completion Date:	12-JUN-90	Depth Drilled:	310
Seal Depth:	50	Aquifer:	Not Reported
Depth to Bedrock:	0	Casing Diameter:	6.62
Casing Depth:	310	Perforation From (ft):	150
Casing Reduction:	0	Perforation Interval:	1
Perforation To (ft):	310	Temperature:	0
Static Water Level:	160	Drawdown:	0
Yield:	30	Test Method:	Air Lift
Hours Pumped:	1	Quality of Lithologic Data:	Good
Quality of Construction Data:	Good	License #:	1301
Remarks:	NAD 27. PLUGGED UNDER NOI 32147. SEE PLUGGING LOG 107257.		
Addtl Remarks:	Not Reported		
Drilling Contractor:	ALLEN DRILLING INC		
Contractor Address:	4847 S VALLEY VIEW LAS VEGAS NV 89103		
Source Agency:	NV003	Well Drilling Begun:	06-JUN-90
Gravel Pack Top:	0	Gravel Pack Bottom:	0

Map ID:	36	Application #:	Not Reported
Log #:	57500	Waiver #:	Not Reported
Notice of Intent:	0	Work Type:	New
Site Type:	New		

GEOCHECK VERSION 2.1 STATE DATABASE WELL INFORMATION

Work Remarks:	Not Reported	Proposed Use:	Domestic
Drill Method:	Air Rotary	Current Owner:	VOWELL, HOWARD
Parcel #:	Not Reported	Subdivision Name:	Not Reported
Completion Date:	24-MAY-78	Gravel Packed:	Y
Seal Depth:	50	Depth Drilled:	250
Depth to Bedrock:	0	Aquifer:	Not Reported
Casing Depth:	250	Casing Diameter:	8.62
Casing Reduction:	0	Perforation From (ft):	190
Perforation To (ft):	250	Perforation Interval:	1
Static Water Level:	155	Temperature:	0
Yield:	0	Drawdown:	0
Hours Pumped:	0	Test Method:	Not Reported
Quality of Construction Data:	Good	Quality of Lithologic Data:	Good
Remarks:	Not Reported	Addtl Remarks:	Not Reported
License #:	552	Drilling Contractor:	DIMICK DRILLING
Contractor Address:	5360 N BONITA VISTA ST LAS VEGAS NV 89129	Well Drilling Begun:	23-MAY-78
Source Agency:	NV003	Gravel Pack Bottom:	250
Gravel Pack Top:	50		

Map ID:	41		
Log #:	57476	Application #:	Not Reported
Notice of Intent:	0	Waiver #:	Not Reported
Site Type:	New	Work Type:	New
Work Remarks:	Not Reported	Proposed Use:	Domestic
Drill Method:	Air Rotary	Current Owner:	HURLBERT, MARCY
Parcel #:	Not Reported	Subdivision Name:	Not Reported
Completion Date:	16-DEC-78	Gravel Packed:	Y
Seal Depth:	55	Depth Drilled:	215
Depth to Bedrock:	0	Aquifer:	Not Reported
Casing Depth:	215	Casing Diameter:	8.62
Casing Reduction:	0	Perforation From (ft):	160
Perforation To (ft):	215	Perforation Interval:	1
Static Water Level:	145	Temperature:	0
Yield:	0	Drawdown:	0
Hours Pumped:	0	Test Method:	Not Reported
Quality of Construction Data:	Good	Quality of Lithologic Data:	Good
Remarks:	Not Reported	Addtl Remarks:	Not Reported
License #:	552	Drilling Contractor:	DIMICK DRILLING
Contractor Address:	5360 N BONITA VISTA ST LAS VEGAS NV 89129	Well Drilling Begun:	15-DEC-78
Source Agency:	NV003	Gravel Pack Bottom:	215
Gravel Pack Top:	55		

Map ID:	41		
Log #:	57473	Application #:	Not Reported
Notice of Intent:	951	Waiver #:	Not Reported
Site Type:	New	Work Type:	New
Work Remarks:	Not Reported	Proposed Use:	Domestic
Drill Method:	Hydraulic Rotary-Mud	Current Owner:	HAMBLY, DENNIS
Parcel #:	Not Reported	Subdivision Name:	Not Reported
Completion Date:	15-MAY-83	Gravel Packed:	Y
Seal Depth:	55	Depth Drilled:	200
Depth to Bedrock:	0	Aquifer:	Not Reported
Casing Depth:	200	Casing Diameter:	8.62
Casing Reduction:	0	Perforation From (ft):	160
Perforation To (ft):	200	Perforation Interval:	1
Static Water Level:	129	Temperature:	0

GEOCHECK VERSION 2.1
STATE DATABASE WELL INFORMATION

Yield:	0	Drawdown:	0
Hours Pumped:	0	Test Method:	Not Reported
Quality of Construction Data:	Good	Quality of Lithologic Data:	Good
Remarks:	Not Reported	Addtl Remarks:	Not Reported
License #:	552	Drilling Contractor:	DIMICK DRILLING
Contractor Address:	5360 N BONITA VISTA ST LAS VEGAS NV 89129		
Source Agency:	NV003	Well Drilling Begun:	12-MAY-83
Gravel Pack Top:	55	Gravel Pack Bottom:	200

Map ID:	42	Application #:	Not Reported
Log #:	126460	Waiver #:	MO-3151
Notice of Intent:	38944	Work Type:	New
Site Type:	New	Proposed Use:	Monitoring Well
Work Remarks:	Not Reported	Current Owner:	CLARK COUNTY
Drill Method:	Bored or Augered	Subdivision Name:	Not Reported
Parcel #:	161-19-399-021	Gravel Packed:	Not Reported
Completion Date:	12-APR-16	Depth Drilled:	41
Seal Depth:	0	Aquifer:	Not Reported
Depth to Bedrock:	0	Casing Diameter:	2
Casing Depth:	40	Perforation From (ft):	20
Casing Reduction:	0	Perforation Interval:	1
Perforation To (ft):	40	Temperature:	0
Static Water Level:	30	Drawdown:	0
Yield:	0	Test Method:	Not Reported
Hours Pumped:	0	Quality of Lithologic Data:	Good
Quality of Construction Data:	Good	Addtl Remarks:	Not Reported
Remarks:	Not Reported	Drilling Contractor:	EAGLE DRILLING SERVICES LLC
License #:	2399	Contractor Address:	7150 PLACID ST LAS VEGAS NV 89119
Contractor Address:	7150 PLACID ST LAS VEGAS NV 89119		
Source Agency:	NV003	Well Drilling Begun:	12-APR-16
Gravel Pack Top:	0	Gravel Pack Bottom:	0

Map ID:	36	Application #:	Not Reported
Log #:	57475	Waiver #:	Not Reported
Notice of Intent:	0	Work Type:	New
Site Type:	New	Proposed Use:	Domestic
Work Remarks:	Not Reported	Current Owner:	HOEFNER, CHUCK E
Drill Method:	Air Rotary	Subdivision Name:	Not Reported
Parcel #:	Not Reported	Gravel Packed:	Y
Completion Date:	04-AUG-76	Depth Drilled:	200
Seal Depth:	50	Aquifer:	Not Reported
Depth to Bedrock:	0	Casing Diameter:	8.62
Casing Depth:	200	Perforation From (ft):	160
Casing Reduction:	0	Perforation Interval:	1
Perforation To (ft):	200	Temperature:	0
Static Water Level:	156	Drawdown:	0
Yield:	0	Test Method:	Not Reported
Hours Pumped:	0	Quality of Lithologic Data:	Good
Quality of Construction Data:	Good	Addtl Remarks:	Not Reported
Remarks:	Not Reported	Drilling Contractor:	DIMICK DRILLING
License #:	552	Contractor Address:	5360 N BONITA VISTA ST LAS VEGAS NV 89129
Contractor Address:	5360 N BONITA VISTA ST LAS VEGAS NV 89129		
Source Agency:	NV003	Well Drilling Begun:	31-JUL-76
Gravel Pack Top:	50	Gravel Pack Bottom:	200

GEOCHECK VERSION 2.1
STATE DATABASE WELL INFORMATION

Log #:	57492	Application #:	Not Reported
Notice of Intent:	0	Waiver #:	Not Reported
Site Type:	New	Work Type:	New
Work Remarks:	Not Reported	Proposed Use:	Domestic
Drill Method:	Air Rotary	Current Owner:	SIMMONS, RICHARD
Parcel #:	Not Reported	Subdivision Name:	Not Reported
Completion Date:	14-NOV-75	Gravel Packed:	Y
Seal Depth:	65	Depth Drilled:	215
Depth to Bedrock:	0	Aquifer:	Not Reported
Casing Depth:	215	Casing Diameter:	8.62
Casing Reduction:	0	Perforation From (ft):	140
Perforation To (ft):	215	Perforation Interval:	1
Static Water Level:	150	Temperature:	0
Yield:	0	Drawdown:	0
Hours Pumped:	0	Test Method:	Not Reported
Quality of Construction Data:	Good	Quality of Lithologic Data:	Good
Remarks:	Not Reported	Addtl Remarks:	Not Reported
License #:	552	Drilling Contractor:	DIMICK DRILLING
Contractor Address:	5360 N BONITA VISTA ST LAS VEGAS NV 89129		
Source Agency:	NV003	Well Drilling Begun:	06-NOV-75
Gravel Pack Top:	65	Gravel Pack Bottom:	215

Map ID:	41		
Log #:	20062	Application #:	35584
Notice of Intent:	0	Waiver #:	Not Reported
Site Type:	New	Work Type:	New
Work Remarks:	Not Reported	Proposed Use:	Public Supply (Municipal)
Drill Method:	Air Rotary	Current Owner:	NIELSON, TERRY
Parcel #:	177-24-408-008	Subdivision Name:	Not Reported
Completion Date:	10-APR-79	Gravel Packed:	Y
Seal Depth:	55	Depth Drilled:	300
Depth to Bedrock:	0	Aquifer:	Not Reported
Casing Depth:	300	Casing Diameter:	8.62
Casing Reduction:	0	Perforation From (ft):	200
Perforation To (ft):	300	Perforation Interval:	1
Static Water Level:	151	Temperature:	0
Yield:	0	Drawdown:	0
Hours Pumped:	0	Test Method:	Not Reported
Quality of Construction Data:	Good	Quality of Lithologic Data:	Good
Remarks:	Not Reported	Addtl Remarks:	Not Reported
License #:	552	Drilling Contractor:	DIMICK DRILLING
Contractor Address:	5360 N BONITA VISTA ST LAS VEGAS NV 89129		
Source Agency:	NV003	Well Drilling Begun:	09-APR-79
Gravel Pack Top:	55	Gravel Pack Bottom:	300

Map ID:	43		
Log #:	57479	Application #:	Not Reported
Notice of Intent:	0	Waiver #:	Not Reported
Site Type:	New	Work Type:	New
Work Remarks:	Not Reported	Proposed Use:	Domestic
Drill Method:	Hydraulic Rotary-Mud	Current Owner:	LAMBERT, R G
Parcel #:	Not Reported	Subdivision Name:	Not Reported
Completion Date:	09-JAN-75	Gravel Packed:	Y
Seal Depth:	50	Depth Drilled:	200
Depth to Bedrock:	0	Aquifer:	Not Reported
Casing Depth:	200	Casing Diameter:	8.62

GEOCHECK VERSION 2.1
STATE DATABASE WELL INFORMATION

Casing Reduction:	0	Perforation From (ft):	100
Perforation To (ft):	200	Perforation Interval:	1
Static Water Level:	107	Temperature:	0
Yield:	0	Drawdown:	0
Hours Pumped:	0	Test Method:	Not Reported
Quality of Construction Data:	Good	Quality of Lithologic Data:	Good
Remarks:	Not Reported	Addtl Remarks:	Not Reported
License #:	623	Drilling Contractor:	DESERT DRILLING
Contractor Address:	4547 N RANCHO LAS VEGAS NV 89108		
Source Agency:	NV003	Well Drilling Begun:	04-JAN-75
Gravel Pack Top:	50	Gravel Pack Bottom:	200

Map ID:	45	Application #:	51028
Log #:	41468	Waiver #:	Not Reported
Notice of Intent:	11683	Work Type:	New
Site Type:	New	Proposed Use:	Public Supply (Municipal)
Work Remarks:	Not Reported	Current Owner:	RANDONO, ANTON
Drill Method:	Hydraulic Rotary-Mud	Subdivision Name:	Not Reported
Parcel #:	Not Reported	Gravel Packed:	Y
Completion Date:	27-MAY-93	Depth Drilled:	885
Seal Depth:	50	Aquifer:	Not Reported
Depth to Bedrock:	0	Casing Diameter:	8.62
Casing Depth:	885	Perforation From (ft):	805
Casing Reduction:	0	Perforation Interval:	1
Perforation To (ft):	885	Temperature:	0
Static Water Level:	550	Drawdown:	0
Yield:	0	Test Method:	Not Reported
Hours Pumped:	0	Quality of Lithologic Data:	Fair
Quality of Construction Data:	Fair	Addtl Remarks:	Not Reported
Remarks:	Not Reported	Drilling Contractor:	THOMPSON DRILLING CO INC
License #:	1489	Well Drilling Begun:	10-APR-93
Contractor Address:	4185 W HARMON LAS VEGAS NV 89103		
Source Agency:	NV003	Gravel Pack Bottom:	885
Gravel Pack Top:	50		

Map ID:	46	Application #:	Not Reported
Log #:	57504	Waiver #:	Not Reported
Notice of Intent:	0	Work Type:	New
Site Type:	New	Proposed Use:	Domestic
Work Remarks:	Not Reported	Current Owner:	SMITH, WILLIAM
Drill Method:	Hydraulic Rotary-Mud	Subdivision Name:	Not Reported
Parcel #:	Not Reported	Gravel Packed:	Y
Completion Date:	02-JUN-79	Depth Drilled:	875
Seal Depth:	50	Aquifer:	Not Reported
Depth to Bedrock:	0	Casing Diameter:	8
Casing Depth:	875	Perforation From (ft):	535
Casing Reduction:	0	Perforation Interval:	2
Perforation To (ft):	875	Temperature:	0
Static Water Level:	476	Drawdown:	0
Yield:	0	Test Method:	Not Reported
Hours Pumped:	0	Quality of Lithologic Data:	Good
Quality of Construction Data:	Good	Addtl Remarks:	Not Reported
Remarks:	Not Reported	Drilling Contractor:	THOMPSON DRILLING CO INC
License #:	582	Well Drilling Begun:	03-MAY-79
Contractor Address:	4185 W HARMON LAS VEGAS NV 89103		
Source Agency:	NV003		

**GEOCHECK VERSION 2.1
STATE DATABASE WELL INFORMATION**

Gravel Pack Top: 50 Gravel Pack Bottom: 875

Map ID:	47	Application #:	Not Reported
Log #:	95160	Waiver #:	Not Reported
Notice of Intent:	27403	Work Type:	Plug or Abandonment
Site Type:	Existing	Proposed Use:	Domestic
Work Remarks:	Not Reported	Current Owner:	ASTORIA HORIZON RIDGE 159 LLC
Drill Method:	Unknown	Subdivision Name:	Not Reported
Parcel #:	177-25-703-002	Gravel Packed:	Not Reported
Completion Date:	09-FEB-05	Depth Drilled:	865
Seal Depth:	0	Aquifer:	Not Reported
Depth to Bedrock:	0	Casing Diameter:	8.62
Casing Depth:	290	Perforation From (ft):	50
Casing Reduction:	0	Perforation Interval:	1
Perforation To (ft):	290	Temperature:	0
Static Water Level:	476	Drawdown:	0
Yield:	0	Test Method:	Not Reported
Hours Pumped:	0	Quality of Lithologic Data:	Good
Quality of Construction Data:	Good	Addtl Remarks:	Not Reported
Remarks:	Not Reported	Drilling Contractor:	ALLEN DRILLING INC
License #:	1301		
Contractor Address:	4847 S VALLEY VIEW LAS VEGAS NV 89103		
Source Agency:	NV003	Well Drilling Begun:	08-FEB-05
Gravel Pack Top:	0	Gravel Pack Bottom:	0

NEVADA GOVERNMENT WELL RECORDS SEARCHED

PWS: Public Water Systems

Source: EPA/Office of Drinking Water

Telephone: 202-564-3750

Public Water System data from the Federal Reporting Data System. A PWS is any water system which provides water to at least 25 people for at least 60 days annually. PWSs provide water from wells, rivers and other sources.

PWS ENF: Public Water Systems Violation and Enforcement Data

Source: EPA/Office of Drinking Water

Telephone: 202-564-3750

Violation and Enforcement data for Public Water Systems from the Safe Drinking Water Information System (SDWIS) after August 1995. Prior to August 1995, the data came from the Federal Reporting Data System (FRDS).

USGS Water Wells: USGS National Water Inventory System (NWIS)

This database contains descriptive information on sites where the USGS collects or has collected data on surface water and/or groundwater. The groundwater data includes information on wells, springs, and other sources of groundwater.

State Wetlands Data: Wetland Inventory

Source: Natural Heritage Program

Telephone: 775-684-2900

Nevada Well Log Database

Source: Dept of Conservation and Natural Resources, Division of Water Resources

Telephone: 775-687-4380

Oil and Gas Well Database

Source: Nevada Bureau of Mines and Geology

Telephone: 775-784-6691

Oil and gas well locationS in the state of Nevada.

STREET AND ADDRESS INFORMATION

© 2015 TomTom North America, Inc. All rights reserved. This material is proprietary and the subject of copyright protection and other intellectual property rights owned by or licensed to Tele Atlas North America, Inc. The use of this material is subject to the terms of a license agreement. You will be held liable for any unauthorized copying or disclosure of this material.



Preliminary Phase I Hazardous Material Assessment
Technical Memorandum

Attachment 1f
Certified Sanborn Map Report

215 Beltway Widening Final Design
Between Pecos Road and Stephanie Street
Henderson, NV 89074

Inquiry Number: 7192150.3

December 02, 2022

Certified Sanborn® Map Report



6 Armstrong Road, 4th floor
Shelton, CT 06484
Toll Free: 800.352.0050
www.edrnet.com

Certified Sanborn® Map Report

12/02/22

Site Name:

215 Beltway Widening Final De
Between Pecos Road and Step
Henderson, NV 89074
EDR Inquiry # 7192150.3

Client Name:

Jacobs
50 West Liberty Street
Reno, NV 89501
Contact: Ilka D. Dinkelman



The Sanborn Library has been searched by EDR and maps covering the target property location as provided by Jacobs were identified for the years listed below. The Sanborn Library is the largest, most complete collection of fire insurance maps. The collection includes maps from Sanborn, Bromley, Perris & Browne, Hopkins, Barlow, and others. Only Environmental Data Resources Inc. (EDR) is authorized to grant rights for commercial reproduction of maps by the Sanborn Library LLC, the copyright holder for the collection. Results can be authenticated by visiting www.edrnet.com/sanborn.

The Sanborn Library is continually enhanced with newly identified map archives. This report accesses all maps in the collection as of the day this report was generated.

Certified Sanborn Results:

Certification # 0C52-4162-916D
PO # W7Y411 00.B.PN.GEN.T1-EXP
Project 215 Beltway Widening Final

UNMAPPED PROPERTY

This report certifies that the complete holdings of the Sanborn Library, LLC collection have been searched based on client supplied target property information, and fire insurance maps covering the target property were not found.



Sanborn® Library search results

Certification #: 0C52-4162-916D

The Sanborn Library includes more than 1.2 million fire insurance maps from Sanborn, Bromley, Perris & Browne, Hopkins, Barlow and others which track historical property usage in approximately 12,000 American cities and towns. Collections searched:

- Library of Congress
- University Publications of America
- EDR Private Collection

The Sanborn Library LLC Since 1866™

Limited Permission To Make Copies

Jacobs (the client) is permitted to make up to FIVE photocopies of this Sanborn Map transmittal and each fire insurance map accompanying this report solely for the limited use of its customer. No one other than the client is authorized to make copies. Upon request made directly to an EDR Account Executive, the client may be permitted to make a limited number of additional photocopies. This permission is conditioned upon compliance by the client, its customer and their agents with EDR's copyright policy; a copy of which is available upon request.

Disclaimer - Copyright and Trademark Notice

This Report contains certain information obtained from a variety of public and other sources reasonably available to Environmental Data Resources, LLC. It cannot be concluded from this Report that coverage information for the target and surrounding properties does not exist from other sources. This Report is provided on an "AS IS", "AS AVAILABLE" basis. NO WARRANTY EXPRESS OR IMPLIED IS MADE WHATSOEVER IN CONNECTION WITH THIS REPORT. ENVIRONMENTAL DATA RESOURCES, LLC AND ITS SUBSIDIARIES, AFFILIATES AND THIRD PARTY SUPPLIERS DISCLAIM ALL WARRANTIES, OF ANY KIND OR NATURE, EXPRESS OR IMPLIED, ARISING OUT OF OR RELATED TO THIS REPORT OR ANY OF THE DATA AND INFORMATION PROVIDED IN THIS REPORT, INCLUDING WITHOUT LIMITATION, ANY WARRANTIES REGARDING ACCURACY, QUALITY, CORRECTNESS, COMPLETENESS, COMPREHENSIVENESS, SUITABILITY, MERCHANTABILITY, FITNESS FOR A PARTICULAR PURPOSE, TITLE, NON-INFRINGEMENT, MISAPPROPRIATION, OR OTHERWISE. ALL RISK IS ASSUMED BY THE USER. IN NO EVENT SHALL ENVIRONMENTAL DATA RESOURCES, LLC OR ITS SUBSIDIARIES, AFFILIATES OR THIRD PARTY SUPPLIERS BE LIABLE TO ANYONE FOR ANY DIRECT, INCIDENTAL, INDIRECT, SPECIAL, CONSEQUENTIAL OR OTHER DAMAGES OF ANY TYPE OR KIND (INCLUDING BUT NOT LIMITED TO LOSS OF PROFITS, LOSS OF USE, OR LOSS OF DATA), ARISING OUT OF OR IN ANY WAY CONNECTED WITH THIS REPORT OR ANY OF THE DATA AND INFORMATION PROVIDED IN THIS REPORT. Any analyses, estimates, ratings, environmental risk levels, or risk codes provided in this Report are provided for illustrative purposes only, and are not intended to provide, nor should they be interpreted as providing any facts regarding, or prediction or forecast of, any environmental risk for any property. Only an assessment performed by a qualified environmental professional can provide findings, opinions or conclusions regarding the environmental risk or conditions in, on or at any property.

Copyright 2022 by Environmental Data Resources, Inc. All rights reserved. Reproduction in any media or format, in whole or in part, of any report or map of Environmental Data Resources, Inc., or its affiliates, is prohibited without prior written permission.

EDR and its logos (including Sanborn and Sanborn Map) are trademarks of Environmental Data Resources, LLC or its affiliates. All other trademarks used herein are the property of their respective owners.



Preliminary Phase I Hazardous Material Assessment
Technical Memorandum

Attachment 1g
EDR City Directory Image Report

215 Beltway Widening Final Design

Between Pecos Road and Stephanie Street
Henderson, NV 89074

Inquiry Number: 7192150.5

December 06, 2022

The EDR-City Directory Image Report

TABLE OF CONTENTS

SECTION

Executive Summary

Findings

City Directory Images

Thank you for your business.

Please contact EDR at 1-800-352-0050
with any questions or comments.

Disclaimer - Copyright and Trademark Notice

This Report contains certain information obtained from a variety of public and other sources reasonably available to Environmental Data Resources, Inc. It cannot be concluded from this Report that coverage information for the target and surrounding properties does not exist from other sources. **NO WARRANTY EXPRESSED OR IMPLIED, IS MADE WHATSOEVER IN CONNECTION WITH THIS REPORT. ENVIRONMENTAL DATA RESOURCES, INC. SPECIFICALLY DISCLAIMS THE MAKING OF ANY SUCH WARRANTIES, INCLUDING WITHOUT LIMITATION, MERCHANTABILITY OR FITNESS FOR A PARTICULAR USE OR PURPOSE. ALL RISK IS ASSUMED BY THE USER. IN NO EVENT SHALL ENVIRONMENTAL DATA RESOURCES, INC. BE LIABLE TO ANYONE, WHETHER ARISING OUT OF ERRORS OR OMISSIONS, NEGLIGENCE, ACCIDENT OR ANY OTHER CAUSE, FOR ANY LOSS OR DAMAGE, INCLUDING, WITHOUT LIMITATION, SPECIAL, INCIDENTAL, CONSEQUENTIAL, OR EXEMPLARY DAMAGES. ANY LIABILITY ON THE PART OF ENVIRONMENTAL DATA RESOURCES, INC. IS STRICTLY LIMITED TO A REFUND OF THE AMOUNT PAID FOR THIS REPORT.** Purchaser accepts this Report "AS IS". Any analyses, estimates, ratings, environmental risk levels or risk codes provided in this Report are provided for illustrative purposes only, and are not intended to provide, nor should they be interpreted as providing any facts regarding, or prediction or forecast of, any environmental risk for any property. Only a Phase I Environmental Site Assessment performed by an environmental professional can provide information regarding the environmental risk for any property. Additionally, the information provided in this Report is not to be construed as legal advice.

Copyright 2020 by Environmental Data Resources, Inc. All rights reserved. Reproduction in any media or format, in whole or in part, of any report or map of Environmental Data Resources, Inc. or its affiliates is prohibited without prior written permission.

EDR and its logos (including Sanborn and Sanborn Map) are trademarks of Environmental Data Resources, Inc. or its affiliates. All other trademarks used herein are the property of their respective owners.

EXECUTIVE SUMMARY

DESCRIPTION

Environmental Data Resources, Inc.'s (EDR) City Directory Report is a screening tool designed to assist environmental professionals in evaluating potential liability on a target property resulting from past activities. EDR's City Directory Report includes a search of available city directory data at 5 year intervals.

RECORD SOURCES

EDR's Digital Archive combines historical directory listings from sources such as Cole Information and Dun & Bradstreet. These standard sources of property information complement and enhance each other to provide a more comprehensive report.

EDR is licensed to reproduce certain City Directory works by the copyright holders of those works. The purchaser of this EDR City Directory Report may include it in report(s) delivered to a customer. Reproduction of City Directories without permission of the publisher or licensed vendor may be a violation of copyright.



RESEARCH SUMMARY

The following research sources were consulted in the preparation of this report. A check mark indicates where information was identified in the source and provided in this report.

<u>Year</u>	<u>Target Street</u>	<u>Cross Street</u>	<u>Source</u>
2017	<input checked="" type="checkbox"/>	<input checked="" type="checkbox"/>	EDR Digital Archive
2014	<input checked="" type="checkbox"/>	<input checked="" type="checkbox"/>	EDR Digital Archive
2010	<input checked="" type="checkbox"/>	<input checked="" type="checkbox"/>	EDR Digital Archive
2005	<input checked="" type="checkbox"/>	<input checked="" type="checkbox"/>	EDR Digital Archive
2000	<input type="checkbox"/>	<input checked="" type="checkbox"/>	EDR Digital Archive
1995	<input type="checkbox"/>	<input type="checkbox"/>	EDR Digital Archive
1992	<input type="checkbox"/>	<input type="checkbox"/>	EDR Digital Archive
1966	<input type="checkbox"/>	<input type="checkbox"/>	Luskey City Directory
1959	<input type="checkbox"/>	<input type="checkbox"/>	Polk's City Directory

FINDINGS

TARGET PROPERTY STREET

Between Pecos Road and Stephanie Street
Henderson, NV 89074

Year CD Image Source

SAINT ROSE PKWY

2017	pg A7	EDR Digital Archive	
2014	pg A15	EDR Digital Archive	
2010	pg A21	EDR Digital Archive	
2005	pg A27	EDR Digital Archive	
2000	-	EDR Digital Archive	Target and Adjoining not listed in Source
1995	-	EDR Digital Archive	Target and Adjoining not listed in Source
1992	-	EDR Digital Archive	Target and Adjoining not listed in Source
1966	-	Luskey City Directory	Street not listed in Source
1959	-	Polk's City Directory	Street not listed in Source

FINDINGS

CROSS STREETS

Year

CD Image

Source

S GREEN VALLEY PKWY

2017	pg. A2	EDR Digital Archive	
2014	pg. A10	EDR Digital Archive	
2010	pg. A17	EDR Digital Archive	
2005	pg. A23	EDR Digital Archive	
2000	pg. A28	EDR Digital Archive	
1995	-	EDR Digital Archive	Target and Adjoining not listed in Source
1992	-	EDR Digital Archive	Target and Adjoining not listed in Source
1966	-	Luskey City Directory	Street not listed in Source
1959	-	PoIk's City Directory	Street not listed in Source

City Directory Images

S GREEN VALLEY PKWY 2017

100	WHOLE FOODS MARKET
101	PF CHANGS
120	ABSOLUTE PILATES
	ASPEN HOLDINGS
	BARRE3 HENDERSON
	DUNBAR COMMERCIAL
	LUNCH BOX
	SCOTTRADE
	STATE FARM INSURANCE
140	AT&T AUTHORIZED RETAILER
	FROZEN PIPES PLUMBING
	LAS VEGAS GOLF & TENNIS
	LAS VEGAS HEATING & AIR CONDITIONING
	LYFE KITCHEN
	RELIABLE PLUMBING SERVICE
	SETTEBELLO
160	THE CHEESECAKE FACTORY
170	BELLA BRIDESMAIDS
	COGBURN LAW OFFICES
	DATATECH LABS DATA RECOVERY
	ELIXIR
	GABROY
	GABROY LAW OFFICES
	JESSE SBAIH & ASSOCIATES LTD
	LIVLIFE LLC
	MOMENTUM TELECOM
	NATHAN COSTELLO CHARTERED
	NINUSH LLC
	OASIS ENERGY SERVICES LLC
	PARADIGM INSURANCE AGENCY
	QUESTE CAPITAL
	RADICALLY CURLY
	REGUS
	RELGIEZ ENT LLC
	RIGHT LAWYERS
	RIGHT LAWYERS DIVORCE ATTORNEYS
	SHORT SALE SUCCESS
	SILVER STATE BANK
	SOLA SALON STUDIOS
	STUDIO 5
	STUDIO FOUR TWO INSIDE SOLA SALON
	TITLE LOANS LAS VEGAS
190	WEST ELM
200	CITY OF HENDERSON
251	ABELL, DOUG E
	ABOWITZ, RICHARD S
	ABRAMSKY, ANDREW D
	ADAMSON, ALMA
	AGENCY CONSULTANTS
	AHLSON, KAYTELYN

S GREEN VALLEY PKWY 2017 (Cont'd)

251 ALLISON, AMY M
ALVAREZ, DORIAN L
ANDERSON, JONATHAN
ARTZ, STEVEN
BARELA, PAT L
BARQUE, MARVIN
BASEBALL STRONG
BASKALL, KAREN
BASSIN, BRUCE A
BELLA VISTA LUXURY APARTMENTS
BELLA VISTA UNIT OWNERS ASSOCIATION
BERGER, ERIN M
BIDOLI, MARINA C
BIDOLI, MARK
BIRD, STEVEN E
BISENIUS, ANNE C
BLANKENSHIP, KEVIN A
BONNET, CHRIS
BORGE, NICHOLAS A
BRINKMAN, JARED
BROWN, SVITLANA
BUHLE, NATALIE A
BURPEE, PAMELA M
CALDERA, HEATHER M
CAMERON, ALISTAIR
CAPPS, JOSEPH F
CARLE, ROXANNE C
CARLIS, MARLA Y
CATELLO, KIMBERLY S
CHIEN, LUNG
CHIPELLO, CHELSEA
CIESLAK, MARK
CONSTELLATION WINES US
COVIELLO, VINCENT F
CROWN GROUP LLC
DB MORGAN ENTERPRISES
DELPUCH, JEROME M
DESAUTEL, MATTHEW K
DEVILLE, MELISSA A
DIMAIO, JODI L
DRAGISIC, MICHAEL G
DREYER, CHRISTINE
DRIGGS, THOMAS D
FAJARDO, EDUARDO
FISH, RUSSELL W
FONG, ROSEMARY U
FORNUTO, PATRICK A
FRANCOIS, JEAN P
FRAZIER, LORI
GALVAN, MANUEL W

S GREEN VALLEY PKWY 2017 (Cont'd)

251 GARLAND, RONALD D
GAYLE, MERCEDES
GOES, CINDY
GONZALEZ, RAY J
GOODING, W N
GRANDE, NANCY A
GREEN, STEVEN A
GRIGONIS, EDWARD T
HARDING, BRIAN G
HINDERT, THOMAS M
HOLLOWAY, TINA M
HOWARTH, ANGELA J
HUBBARD, J
HUFFMAN, KEITH G
HYNES, AARON
IRUETA, MELODY D
ITZHAKI, DANIELLE
JADER, TALAL K
JIMENEZ, ROSE M
JOHANNESSEN, PAIGE L
JOHNSON, ROLAND R
JOY, BANERJEE
KAMAHELE, ALLENE L
KAYLIN, JACOBY
KENDRICK, KIM S
KIRKLAND, JUSTIN
KRAUSE, STEVE
LAZIER, BRUCE E
LEGARZA, JON J
LEMAY, ERIC R
LOPEZ, LIBBY L
LOWE, THOMAS C
LUKINS, KENNETH M
MA, JOSEPH C
MAGNUSSEN, BRENT C
MAIER, JANICE L
MALONE, SEAN M
MALSOM, DARCY L
MARQUEZ, DIANA
MARSH, DOUGLAS F
MASSUMI, FARNAZ M
MATHEW, LIJU K
MCCOURT, JAMES A
MCDERMOTT, PATRICK
MCMAHON, CHRISTOPHER E
MERRIFIELD, KACIE A
MIELE, JUSTIN R
MILLER, AMY A
MURPHY, JOHN D
MURRAY, MARVIN

S GREEN VALLEY PKWY 2017 (Cont'd)

251 NORR, DANIEL D
OBRIEN, STEVEN K
OLES, THOMAS M
ORONA, NOEMI
OSSO, FRANK
PARKS, SHELLY K
PATRONI, KEVIN C
PERKINS, ROBERT W
PETERSEN, FAY
PETERSON, KRISTEN R
PHILIBBOSIAN, CHRIS
PHILLIPS, ALAN J
PHILLIPS, PAUL
PORTER, BRADLEY J
PREDKO, RICHARD
QUEVEDO, M
REPETTI, JOSEPH A
RICHARDS, AMY K
ROBINSON, RICHARD M
RODRIGUE, MARK
ROSDAIL, RICHARD J
ROSNER, LAWRENCE D
ROSS, ANDREW M
RUNCO, VINCENT T
RYAN, ERIN M
RYTEL, JOSEPH R
SANTIAGO, JOCELYN S
SASAKI, HIRO
SASSAK, DIANE M
SCHNEIDER, GREG D
SCOTT, CLINTON H
SHAW, SHANTELL I
SIGMAN, KEVIN A
SLAVINA, SLAVA
SMITH, EDWARD J
SMITH, STEVEN M
SOLIS, BRITTANY
SOUTHCORBE, CLARE L
SPITZ, CHAD
STICKNEY, CHESTER
STOLZ, SALLY M
STRATTAN, VINCE
SUN, ALEX C
SUSOEFF, FRED F
THOMAS, ZULLY S
THOMPSON, LAWRENCE H
THOMPSON, LEAH E
TOYA, LAUREN M
TROTTER, NINA C
UYEDA, BLUE

S GREEN VALLEY PKWY 2017 (Cont'd)

251 WICKMAN, JOSEPH S
WILK, LORI R
WOODWARD, CHRISTINE S
YODER, NAN M
YOON, JESSICA
ZHANG, WENDONG
ZOUHAR, ONDREJ

SAINT ROSE PKWY 2017

2450 ANDREW M COX ATTY
 CATHY JENSEN BOUTAHIRI MSA CPA
 DUNKLEY LAW
 FRITZE, NOAH
 GERRARD COX & LARSEN
 JAY R LARSEN ESQ
 LANDAMERICA LAWYERS TITLE
 LAW OFFICE OF MAURY RYGG
 LAW OFFICES OF P STERLING KERR
 RICHARD D CHATWIN ATTY
 W THOMSON JOHN ATTY
 WHITE SAND CONSULTING

2470 ADL HOME HEALTH THERAPY SERVICES
 ADVANCED BIO MINERAL TECHNOLOGIES
 AMERICAN BIODIESELS FUELS CORP
 AMERICAN FINANCIAL
 AMERICAN INCOME LIFE INSURANCE
 AMERIPRISE FINANCIAL
 BESO
 CLARK & RICHARDS LLC
 CLARK COUNTY BUILDERS LLC
 CUMORAH INVESTMENT SERVICES LLC
 FARMERS INSURANCE
 FORMS DIRECT
 HARRIET H ROLAND M B A J
 HEARTLAND PAYMENT SYSTEMS
 HORIZON REALTY GROUP
 IMPACT INNOVATIONS
 INDEPENDENT PLANNING ASSOC
 INVITATION HOMES
 LEWIS MICHAEL REALTOR
 MAMMOTH COMMERCE CENTER
 MATSON RETIREMENT
 MIZ LOLAS SPIRITS & GAMING
 MPM INVESTMENT
 MSA ARCHITECTURE
 PATRICIA A MARR LTD
 PENNA POWERS BRIAN HAYNES
 R FOWLER AGENCY LLC
 SENIOR WEALTH MANAGEMENT
 SEVEN HILLS COUNSELING
 TARGET CONSTRUCTION
 THE WARNICK GROUP
 THOMAS CARROLL & ASSOCIATES
 UNGER DEVELOPMENT
 UNIQUE STRATEGIES
 VIRGEN ADVERTISING CORPORATION
 WAGNER & ASSOCIATES TAX SOLUTIONS
 WHALEN GROUP
 WOLFE CAPITAL GROUP

SAINT ROSE PKWY 2017 (Cont'd)

2510 THE WIG COTTAGE
 2520 1 2 2001 PHILANTHROPIC SERVICES
 1 2 3 MORTGAGE
 ADVANCED SEISMIC & ACOUSTIC SOLUTION
 ANNE DUNN INSURANCE AGENCY INC
 ANTHEM FORENSICS
 APCAN DISTRIBUTION LLC
 BACHIK, MARK
 BAYRAMOGLU LAW OFFICES LLC
 BAZIYANTS ARSEN ATTORNEY
 BEARS PEST CONTROL
 BIOMECHANICS OF LAS VEGAS
 CATO
 CENTURY 21 MARTINEZ REALTY
 CONSILI INC
 CORNERSTONE RETIREMENT & INSURANCE
 DALE CARNEGIE TRAINING
 DANIEL SUE PHD
 DMEDAKOTA MOON ENTERPRISES INC
 DRILLCON INC
 EDWARD JONES FINANCIAL ADVISOR TR
 EXIT STRATEGIES
 FIRST SOURCE PAY INC
 GIBRALTER REAL ESTATE GROUP
 GRANT MORRIS DODDS ATTORNEYS AT LAW
 HEARTLAND PAYMENT SYSTEMS
 INSURANCE OUTLET
 KINETICS NOISE CONTROL
 LAS REALTY GROUP
 LAS VEGAS WEIGHTLOST CENTER
 LAW OFFICE OF ARSEN V BAZIYANTS
 LV CELLULITE CENTRE & LASER BOUTIQUE
 MEDICAL SERVICES OF AMERICA HOME HEA
 MPM INVESTMENT
 NCOP NEVADA HOLDINGS INC
 ONE FOR THE MONEY
 PASSAT USA CORP
 PRIDE PEST CONTROL
 PRIMARY RESIDENTIAL MORTGAGE
 RCO LEGAL
 RETIREMENT ADVISORY EDUCATION SERVIC
 SECURITY PAVING COMPANY INC
 SIGNATURE
 SIGNATURE SERVICES
 SMITH & SHAPIRO
 SMITH LAW LAS VEGAS
 SMITH LEGAL GROUP
 STEWART LAW FIRM
 T MUSIC ENTERTAINMENT GROUP LLC
 THE ATRIUM AT HENDERSON

SAINT ROSE PKWY 2017 (Cont'd)

2520 TOUSA FUNDINGS LLC
TROPICANA CINEMAS
TSPC INC
VIRTUAL BUSINESS ENTERPRISES LLC
XENO NEVADA CORPORATION
2530 CREATIVE INTERIOR SOLUTIONS
JUICE STANDARD
SAN FRANCISCO SOURDOUGH EATERY
STATE FARM INSURANCE
TEASE & SNAP

S GREEN VALLEY PKWY 2014

100	WHOLE FOODS MARKET
101	PF CHANGS
120	ABSOLUTE PILATES
	ALLIGATOR SOUP
	BARRE 3
	CARL ENDORF STATE FARM INSURANCE A
	DUNBAR COMMERCIAL
	ENDORF INS & FIN SVCS INC
	LAS VEGAS PILATES
	SCOTTRADE
	STATE FARM INSURANCE
140	LAS VEGAS GOLF & TENNIS
	SETTEBELLO
160	ALARM SALES & SERVICES
	THE CHEESECAKE FACTORY
170	BELLA BRIDESMAID
	DATA REGUS
	GABROY
	GABROY LAW OFFICE
	JESSE SBAIH & ASSOCIATES LTD
	NATHAN COSTELLO CHARTERED
	NINUSH LLC
	REGUS
	SHORT SALE SUCCESS
	SOLA SALON
190	WEST ELM
200	CITY OF HENDERSON
215	SLATER, PETER
250	CITY OF HENDERSON
251	ABELL, DOUG E
	ABOWITZ, RICHARD S
	ADAMSON, ALMA
	AGENCY CONSULTANTS
	AHLSON, KAYTELYN
	ALVAREZ, CHRIS L
	AMOOEE, ASHKAN
	ARTZ, STEVEN
	ASHMEAD, MELISSA
	BANERJEE, JOY
	BASSIN, BRUCE A
	BELLA VISTA LUXURY APARTMENTS
	BELLA VISTA UNIT OWNERS ASSOCIATION
	BESHARA, BRADLEY
	BIDOLI, MARK
	BISENIUS, ANNE C
	BIXBY, BECKY J
	BLANKENSHIP, KEVIN A
	BONNET, CHRIS
	BORGE, NICHOLAS A
	BRANDLEY, CURT N

S GREEN VALLEY PKWY 2014 (Cont'd)

251 BROWN, ROBERT C
BRYANT, HOLLI A
BUHLE, HARALD G
BUNTAIN, LUCY M
BURKE, DANIEL S
BURPEE, PAMELA M
CALDERA, HEATHER M
CAPPS, JOSEPH F
CARLIS, MARLA Y
CIRONE, SUSAN G
CISNEROS, DENISSE
COLLINS, CHRISTINE
CORDOVA, CAITLIN
DAHL, KATRINA
DB MORGAN ENTERPRISES
DEANTONIO, KAREN L
DEBLOCK, MATTHEW G
DEIFIK, JORDAN D
DELAO, JAMES L
DELPUCH, JEROME M
DESAUTEL, MATTHEW K
DIMAIO, JODI L
DURAN, MICHAEL
EBARB, RICHARD J
EDGINGTON, DANIEL C
FAULL, ALBERT C
FEELEY, ESSIE N
FLANDERS, CHRISTOPHER W
FORNUTO, PATRICK G
FRANCOIS, JEAN P
GALE, MICHAEL
GAMBLE, MIKE L
GARG, AMIT
GARLAND, RONALD D
GELDHOF, DARRELL G
GETTES, NEIL M
GOLDSCHMIDT-ALOMAR, NILS
GOODING, W N
GRAUMANN, PARRISH K
GREEN, DELLANEY
GRIGONIS, EDWARD T
GRUJIC, SAVA
GRUNDY, JOEL R
GUTIERREZ, GUILLERMO
HARCARIK, MICHAEL T
HARE, DANIEL J
HAYDEN, CHRISTINA J
HAZEN, JON M
HENDRICKS, KATRINA J
HERROLD, ANDREW C

S GREEN VALLEY PKWY 2014 (Cont'd)

251 HERTZOG, DIANA
HINDERT, THOMAS M
HO, LANA
HOUCHENS, STEVEN M
HOY, KATI N
HUBBARD, J
HUFFMAN, KEITH G
HUNTER, HAYLEY S
IRUETA, MELODY D
JADER, TALAL K
JIMENEZ, FELICIA M
JOHANNESSEN, PAIGE L
JOHNSON, AMY K
KALAFUT, DANIELLE L
KAMAHELE, ALLENE L
KELLY, BRUCE
KENDREX, RICHARD
KENDRICK, KIM S
KOZINSKI, RACHEL L
KUDEBEH, JASMINE M
LANE, LINSEY N
LAZIER, BRUCE E
LEEF, SHARON R
LEMAY, ERIC R
LERNER, HYUNJIN
LIPPETTI, NICOLA A
LOMAS, ART
LOPEZ, JASON L
LOVELIN, BRIAN D
LOWE, THOMAS C
LUJAN, JUDY C
LUKINS, KENNETH M
MA, JOSEPH C
MADDEN, MICHAEL R
MAIER, JANICE L
MALSOM, DARCY L
MARQUEZ, JESUS E
MARSH, DOUGLAS F
MARTINEZ, JIMMY A
MASSUMI, FARNAZ
MATHEW, LIJU G
MCCOURT, JAMES A
MCDERMOTT, PATRICK
MCNAMARA, ROBERT T
MEANOR, JOHN
MERRIFIELD, MARK
MILLER, AMY A
MOORE, NAOMI
MORGAN, DOREEN B
MORGENSTERN, KEVIN

S GREEN VALLEY PKWY 2014 (Cont'd)

251 MRUK, JAMES C
MURRAY, MARVIN
OBRIEN, MATTHEW T
OLSON, ANBEN
PARENTI, LISA M
PARRIS, SHERRI
PARTRIDGE, JAMES R
PENGELLY, BLAKE L
PERKINS, ROBERT W
PERRY, SHERRY L
PETERSEN, FAY
PETERSON, KRISTEN R
PHILLIPS, PAUL
PREDKO, RICHARD
PRIETO, RODOLFO E
RENZ, SUSAN K
RICHARDS, CHRISTOPHER R
RIELL, HOWARD M
ROBINSON, RICHARD M
RODRIGUE, MARK
ROZANC, JOSEPH A
RYAN, ERIN M
RYMANOWSKI, DAN J
SANTIAGO, JOCELYN S
SATTFIELD, MICHAEL
SELLERS, STEVE
SEWARD, JAY J
SHAW, SHANTELL I
SHEALY, WILLIAM B
SHEEHAN, MICHELLE
SHEPHERD, COURTNI
SHIRAZI, SANAZ S
SIMPSON, ANGELA K
SOUTHCORBE, CLARE L
SPARKMAN, JAMES F
SPRIGGS, JENNIFER N
STOLZ, SALLY M
SUN, ALEX C
SWAFFORD, ASHLEY L
THOMAS, LINDA M
TOYA, LAUREN M
TROTTER, GEORGIA M
URAN, KRISTEN L
URVAKYTE, SIGA
UYEDA, BLUE
VANCLEVE, MONIKA N
VANDERLINDEN, DEBBIE
VIVIANI, ALFRED M
WALDMAN, IRA A
WALKER, JON R

S GREEN VALLEY PKWY 2014 (Cont'd)

251 WALSH, SHANNON M
WARREN, ZACHARY
WIENCEK, ROBERT G
WILK, LORI R
WOODS, MARY A
YOUNG, JOSEPH A

SAINT ROSE PKWY 2014

2450	CHATWIN RICHARD D ATTY CONNOR & CONNOR PLLC COX ANDREW M ATTY FRITZE, NOAH GERRAD COX & LARSEN GERRARD COX & LARSON HAMILTON ELIZABETH C JOHN W THOMSON ATTY KNOBLOCK LYN A LANDAMERICA LAWYERS TITLE LARSEN JAY R ATTY LAW OFFICE OF MAURY RYGG LAW OFFICES OF P STERLING KERR
2460	OCCUPANT UNKNOWN,
2470	AMERICAN INCOME LIFE INSURANCE AMERIPRISE FINANCIAL BESO BLACK MOUNTAIN WEALTH MANAGEMENT CHARGER CONSTRUCTION CLARK & RICHARDS LLP CLIFFORD, TIM CUMORAH INVESTMENT SERVICES LLC FORMS DIRECT HEARTLAND PAYMENT SYSTEMS HEAVY DUTY HORIZON REALTY GROUP INDEPENDENT PLANNING ASSOC LLC JBYTES LIAISON BEHAVIORAL HEALTH & COMMUNIT MATSON RETIREMENT MIZ LOLAS SPIRITS & GAMING MPM INVESTMENT MSA ARCHITECTURE NORTH AMERICAN TITLE COMPANY PENNA POWERS BRIAN HAYNES R FOWLER AGENCY LLC SENIOR WEALTH MANAGEMENT TARGET CONSTRUCTION UNGER DEVELOPMENT UNIQUE STRATEGIES WHALEN GROUP
2510	WIG COTTAGE THE
2520	121 PHILANTHROPIC SERVICES ALMANY ARCHITECTURE ANNE DUNN INSURANCE AGENCY INC APCAN DISTRIBUTION LLC BACHIK, MARK BEARS PEST CONTROL BIOMECHANICS OF LAS VEGAS CATO

SAINT ROSE PKWY 2014 (Cont'd)

- 2520 CITYWIDE HOME LOANS
- CORNERSTONE RETIREMENT & INSURANCE
- DRILLCON INC
- EXIT STRATEGIES
- FORD & FRIEDMAN
- GEOCOMPLY USA
- INSURANCE OUTLET
- KIDEOLOGY
- KINETICS NOISE CONTROL
- LAS REALTY GROUP
- LAS VEGAS WEIGHTLOST CENTER
- LAW OFFICE OF ARSEN V BAZIYANTS ATTY
- MEDI HOME HEALTH & HOSPICE
- NCOP NEVADA HOLDINGS INC
- ONE FOR THE MONEY
- PASSAT USA CORP
- PRIMARY RESIDENTIAL MORTGAGE
- SIGNATURE
- SIGNATURE SERVICES
- SMITH GREGORY S LTD
- STEWART LAW FIRM THE
- TOUSA FUNDINGS LLC
- TROPICANA CINEMAS
- TSPC INC
- VIRTUAL BUSINESS ENTERPRISES LLC
- XENO NEVADA CORPORATION
- 2530 CREATIVE INTERIOR SOLUTIONS LLC
- HENRY CROCKETT II STATE FARM INSUR
- PURPLE SUNRISE TAN
- SAN FRANCISCO SOURDOUGH EATERY
- STATE FARM INSURANCE
- TEASE & SNAP

S GREEN VALLEY PKWY 2010

100	WHOLE FOODS MARKET
101	P F CHANGS CHINA BISTRO
120	ALLIGATOR SOUP
	ASPEN HOLDINGS
	DUNBAR COMMERCIAL
	GELLATO CAFE
	SCOTTRADE
140	LAS VEGAS GOLF & TENNIS
	SETTEBELLOS
160	CHEESECAKE FACTORY
170	CHARLES SCHWAB
	COSTELLO NATHAN M
	GABROY LAW OFFICE
	JESSE SBAIH & ASSOC LTD
	SOLA SALON
190	WEST ELM
200	HENDERSON PAVILLION
250	CITY OF HENDERSON UTILITIES
	HENDERSON MULTIGENERATIONAL
251	ABE, MASAKO
	ABOWITZ, RICHARD S
	AGENCY CONSULTANTS
	AKE, JON P
	ALVAREZ, CHRIS L
	AMALFITANO, PHILOMENA
	AMBMER, LYLE
	ANDERSON, JENNIFER S
	BACK, SUNG O
	BEALS, THOMAS J
	BELL, MARK J
	BELLA VISTA
	BESHARA, WANDA
	BIALOGLOUSKI, ANGELITA T
	BISENIUS, ANNE C
	BLANCHE, PEGGY
	BOONE, DAVID C
	BORGE, CHARLI A
	BROWN, JOSEPH
	BUHLE, HARALD G
	BYBEE, JAY S
	CANTO, STEFFANIE
	CAPPS, JOSEPH F
	CHRISTENSEN, CHRISTINA M
	CIRONE, RAYMOND J
	CROCKER, RUSSELL S
	D B MORGAN ENTERPRISES
	DAVIE, GARY A
	DELAO, JAMES L
	DIMAIO, JODI L
	DOLAN, LISA A

S GREEN VALLEY PKWY 2010 (Cont'd)

251 DUDEY, JEFFERY J
DUHADAWAY, BRUCE C
ENEVOLDSEN, JOSEPH D
ERICKSEN, KEITH E
ESFAHANI, SHAHRNAZ A
FORNUTO, PATRICK G
FULTON, TIFFANY
GALE, ANDREA B
GALLOT, STACY A
GALVAN, MANUEL W
GAPARD, WILLIAM
GAUDY, TAMMY A
GERARD, HENRY G
GINSBERG, STEFAN K
GOLDSCHMIDT-ALOMAR, NILS
GONZALEZ, ELIZABETH
GREENSPUN, DANIEL
GRIGONIS, EDWARD T
GRUNDY, JOEL R
GUARD, KEITH A
HAHN, GAIL R
HANSON, STERLING M
HARCARIK, MICHAEL T
HARE, DANIEL J
HEMMER, TRACY B
HILDERBRAND, GEORGE
HINDERT, TIM
HOGE, MINDI S
HUFFMAN, KEITH G
HURTADO, RAY A
JONES, DAMON E
JORDAN, ADONIS A
JUHASZ, LINDSAY M
JUSTIN, ROBERT M
KACZYNSKI, JAROSLAW
KALABIC, VANJA
KAMAHELE, ALLENE L
KANG, SHI H
KAUTZ, ROBERT J
KUVELAS, DAVID
LAUER STUDIO
LAZIER, BRUCE
LEMAY, ERIC R
LEON, JOSE F
LETHOMAS, I
LOPEZ, JASON L
LUKINS, KENNETH M
MA, JOSEPH C
MALONE, SEAN M
MANN, WAYNE N

S GREEN VALLEY PKWY 2010 (Cont'd)

251 MAPLE, DAVID A
MASSUMI, FARANFZ
MATHEW, LIJU G
MATTOX, GARRY
MAUGHAN, JOHN S
MCCALLA, SARAH
MENLOVE, ANDREW
MITCHELL, KYM
MORGAN, DOREEN B
NAYLOR, JESSICA I
NEWQUIST, DONALD S
NGUYEN, THERESA
NORWOOD, SANDRA G
NUMMINEN, ESSIE
OBRIEN, D
OCONNELL, CRISTAL A
OLORENSHAW, DANI
OWEN, REX G
PERKINS, ROBERT W
PERRY, ED C
PETERSON, KRISTEN R
PHAN, TIMOTHY T
PHILIBBOSIAN, KHATCHIG Z
PILTAVER, ROSE W
RAMIREZ, MARIA L
RICHARDS, CHRISTOPHER R
ROBINSON, RICHARD M
RODRIGUE, MARK
ROMERO, LAURA
ROSENSTEEL, RUSSELL A
SAMONTE, RENATO T
SCAMBONE, THOMAS E
SCHAFFER, JENNIFER C
SHEPARD, DYANE J
SHOHAM, ELI
SILER, KEVIN E
SILVA, MICHAEL P
SINGELTON, JOE
SINGLETON, JOE
SMITH, EDWARD J
SOOPER, MICHAEL C
SOREL, SUZANNE
SORICE, KATHLEEN T
STALL, KEVIN K
STEINBACH, ROBERT A
STOLZ, SALLY M
STUPKA, EDWIN J
SUN, ALEX C
THOMAS, NICHOLAS R
THORNTON, ELIZABETH F

S GREEN VALLEY PKWY 2010 (Cont'd)

251 TIMMER, RHONDA
TOA, VICTORIA
TRINIDAD, CYNTHIA U
UYEDA, BLUE
VAIL, CHRISTOPHER H
VALLE, JOSEPH A
VANDENOVER, MEGHAN L
VARGAS, TIBURCIO
VINCENT, CHRISTOPHER D
VIVIANI, ALFRED M
WALKER, ALLAN D
WALSTRUM, DONNA
WALTON, GARY R
WEISS, TRACY A
WELLENDORF, CHRISTINA A
WESTMORELAND, GISELA H
WHITE, MARSHAL
WHITFIELD, DIANNE
WORTH, AIMEE
WROBLEWSKI, JAMES
YADEGAR, OMID
YANG, JOSEPH
ZIMMERMAN, ANDREW S

SAINT ROSE PKWY 2010

2450 BUNKE, KAREN
 COMMONWEALTH LAND TITLE INS CO
 FRITZE, NOAH
 GERRARD COX & LARSON
 HOPPER, CINDY
 KETCHAM, MICHAEL
 LAWYERS TITLE
 LAWYERS TITLE OF NEVADA INC
 NELSON, VICKI
 PHILLIP, INGRID
 PREFERRED INSURANCE & FINANCE
 SHULTZ, EDWARD
 SYNERGY ONE LENDING
 WHITE SAND CONSULTING
 2460 OCCUPANT UNKNOWN,
 2462 MASTER PLUMBING
 2470 101 PIPE & CASING INC
 ADVANCED PROPERTIES PLUS
 ARGENT CORP
 BHIVE SALES & MARKETING
 CAYANE MARKETING GROUP
 EFCO
 ENVISION LENDING GROUP
 FIDELITY NATIONAL MORTGAGE
 G D SPECTRUM INC
 GLOBAL FINANCIAL TAX SVC
 GRAND CANYON RESORT CORP
 HEAVY DUTY
 INDEPENDENT PLANNING ASSOC
 LAS VEGAS BUILDING & DEVMNT
 LIBERTY CAPITAL ASSET MGMT INC
 LIKE FAMILY HOME NURSING SVC
 MASS MUTUAL FINANCIAL GROUP
 NATIONAL AUTOMATION SVC INC
 NEW HOPE FINANCIAL SOLUTIONS
 PHYSICIAN MANAGEMENT SOLUTION
 PROPERTIES PLUS INC
 R FOWLER AGENCY
 SENIOR WEALTH MANAGEMENT
 T CUPP & ASSOC
 TARGET CONSTRUCTION
 TAURUS CAPITAL CORP
 UNGER DEVELOPMENT
 WOLFE CAPITAL GROUP
 2510 A WIG COTTAGE
 PRETTY KITTY INC
 2520 121 EXECUTIVE SEARCH
 ALL STATE
 ALLSTATE INSURANCE CO
 BIO MECHANICS OF LAS VEGAS

SAINT ROSE PKWY 2010 (Cont'd)

2520 GLOBAL BUSINESS MANAGEMENT INC
GREGORY S SMITH LTD
INSURANCE OUTLET
JUDY LYNN ATKINSON CCHT
MAMMOTH EQUITIES PROPERTY
MAMMOTH PROFESSIONAL BUILDING
MICHAEL LEWIS REALTOR
MICHAEL TOMASELLO INSURANCE
MPM INVESTMENTS
PASSAT USA CORP
PRIMARY RESIDENTIAL MORTGAGE
PRIME CHOICE FOODS
REALTY AMERICA
STEWART LAW FIRM
TOUSA FUNDINGS LLC
TSPC INC
VIRTUAL BUSINESS ENTERPRISES
VON FELDEN RON
2530 STATE FARM INSURANCE

S GREEN VALLEY PKWY 2005

101 PF CHANGES CHINA BISTRO
215 DASCHER, DON
251 AANESTAD, GUYLA J
ALDERTON, MALCOLM
ALMODOVAR, DANETTE M
ANDERSON, PHILIP
ARAKI, ANN
ARGYRIS, JAMIE
BACKER, CLYDE
BAILEY, G
BARBERA, ROBIN
BARONE, DEBORAH
BB BUILDING INC
BEALS, THOMAS J
BELLA VISTA LUXURY APARTMENTS
BETHLENFALVAY, STEVE
BIDOLI, MARINA C
BIGCRANE, ROCKY
BINTZ, STACEY
BIRCHFIELD, JOHN
BLACK, HELENA S
BORGIA, SUSAN C
BRAUN, RYAN
BROCK, NANDA
BROWN, CAROLINE C
BRUNOS LANDSCAPING
BUCK, DEREK J
CALABRESE, ROCCO
CALCI, ROBERTO
CANTO, JOSE
CANTU, JOSE
CARRIZZO, RICHARD
CASTALDO, FRANCO J
CHAMBERS, CLARA F
CHROVIAN, CHRISTINE
CLINGENPEEL, JERRY E
COFFEE, ROBERT
COLLIER, MARK C
COPE, CHARLOTTE
CORMIER, MARC G
CURCIO, BRUCE A
CVITASH, MICHAEL T
DAUL, JEAN
DEANTONIO, ANTONIO A
DEGUSTO, ALICE F
DELCASTILLO, ALICE
DICKERSON, JAMIE R
DIGIACOMO, PATRICIA
DUDLY, STEPHANIE
ENNIS, JONNA N

S GREEN VALLEY PKWY 2005 (Cont'd)

251 ERICKSON, DONALD K
FELLER, CHRISTINA M
FONG, YAN
FOX, NAOMI
FUGATT, GUY
FURMAN, ROBERT
GARCIA, ROBERT R
GAUDY, TAMMY A
GENTILLI, STEVEN
GILLESPIE, STEPH C
GILLIAM, LEVI G
GINSBERG, STEFAN K
GLOVER, HAKEEM
GORDON, SARA G
GRANDE, NANCY A
GREGORY, JAY A
GRIGONIS, EDWARD T
HART, RAYMOND F
HARTWICK, TIMOTHY J
HENNINGS, ESTEBAN
HERING, DAVID Y
HOFFMAN, PHILLIP M
HOGGE, SARA
HOPKINS, MIKE G
INFANTE, DOMINIC A
ISFAHANI, STEVE
JODRA, JUAN
KACZYNSKI, JAROSLAW
KAPALA, STEVEN R
KILPATRIC, D
KIM, HYUN J
KINGS SEAFOOD CO
KNISELY, JEWEL A
KOEHLER, NANCY
KOEHN, LARRY
KREITEL, DAVID K
KROLL, DOUGLAS D
LACHAINE, TIFFANY
LEE, SHEUE P
LENZ, SHARON L
LIPTAK, LISA M
LUCAS, LES T
MA, JOSEPH C
MANN, SCOTT
MARSHALL, LESLIE S
MARTON, ANDRAS
MATSON, MARLAN
MATTHEWS, GLEN A
MCAFEE, SARAH B
MCINERNEY, RICHARD J

S GREEN VALLEY PKWY 2005 (Cont'd)

251 MCKEEBY, DANIEL P
METELISK, GILBERTO W
MIKLOS, WILLIAM P
MILLS, DARIN
MITCHELL, KYM
MOELDER, ROBERT
MOHRMAN, BRETT T
MOORE, A C
MORRISON, MICHAEL T
MOSLEY, CHRIS
MOYNIHAN, MAUREEN G
NEERUKONDA, SATYA
NELSON, GRAHAM
NOORIJANIAN, VENITA
NOWAK, PAUL A
OHEA, JULIE M
OMARA, JAMES
OTOOLE, EDEL S
PARIS, BIANCA
PARKER, M
PARKER, RYAN
PAWLOWSKI, PETER
PAYNE, ROBERT
PEARSON, DARSHAUN M
PILTAVER, ROSE W
PLOTKIN, LONNY
PODZIUS, JOANNA L
POPPINO, JAMES R
PURVIS, NATHANIEL
REDRUTH LLC
REID, DON
RHODES, DARWIN
RODRIGUEZ, W
ROMERO, LAURA
ROONEY, PETER P
RUPP, BRIAN A
SAITO, RACHAEL L
SAWYER, BERNARD
SCHULTZ, WILLIAM E
SCHURTER, STACY
SEPICH, EDWARD A
SIMS, LEONARD J
SMITH, A
SNYDER, THOMAS
SORENSEN, CHAD R
STERLING, LUCINDA L
STROW, DAVID R
STUPKA, EDWIN
TABACH, ANTHONY
TAGUCHI, KELLI S

-

✓

S GREEN VALLEY PKWY 2005 (Cont'd)

251	TARYN, ALEXI TICKET BROKER TICKETSMYWAY COM TOLLIVER, JOHN TRAILL, GREG J TRAN, CAROLYNN TROTTER, GEORGIA M WALSH, ROBERT A WEEKS, GLORY N WELDON, KELLY WIKMAN, ERIC R WILK, JANUSZ WILSON, STEVE WISE GUYS MOBILE DETAILING LLC WOODS, ANDREA A WROBEL, DAVID M YATES, DAMON YIN, COURTNEY L YODER, NAN M YOUNG, DANIELLE ZIDD, A
280	GILLY BEANS HENDERSON DISTRICT PUBLIC LB PASEO VERDE LIBRARY

SAINT ROSE PKWY 2005

2440 OCCUPANT UNKNOWN,
2460 OCCUPANT UNKNOWN,

S GREEN VALLEY PKWY 2000

201 GREEN VALLEY ASSOCIATES
215 LAVOLL, JOSTEI
220 TONE, MARION
236 DAHM, S
242 BENSTEAD, VERNON R
251 BELLA VISTA LUXURY APARTMENTS
252 MINER, MARTA J
259 OCCUPANT UNKNOWN,
440 SENGSTOCK, KAREN
525 TOFAEONO, J F
545 JUDY, C
585 WILLIAMS, JACK
595 ABBO, ROZA O
AFIFI, HOUDA
ALESSI, MARK
ARCHUNDE, JILL T
ARNOLD, CARRIE
BENTZ, T
BLACKBURN, W
BLAIR, RAY
BRANDT, BONNIE B
BRIM, DELMAR W
BROWN, S
BRYANT, S
BUCHERT, MATT
BUTWINICK, MICHAEL G
CANSDALE, J
CARPENTER, MATHEW S
CHALUPKA, RUTH
CHAPMAN, WILLIAM W
CHEEK, MACEO B
COMPTON, NIRUPA S
CONNER, MARVIN
CRISTOL, IRV
CROKER, MARK
DELLEFIELD, LARRY H
DEMARCO, JOHN E
DUPRAS, MARC A
ELY, CAMERON D
ERVIN, CHARLES B
FLYNN, P
FOX, L
FUERTE, J
GIBSON, LOURENE
GILES, JAMES F
GOLAN, DORI
GRANDON, OSCAR
GRAVES, JANICE E
GROSSE, SVEN L
HADLEY, TODD

S GREEN VALLEY PKWY 2000 (Cont'd)

595 HAMM, BRENDA L
HARRIGAN, EVON L
HEMINGWAY, K A
HICKERSON, DENNIS J
HINSON, MARK L
HORIZON RIDGE APARTMENTS
HOWARD, BECKY A
HUNT, KEVIN C
HYSTAD, JASON P
JOHNSON, DELORES
JULSON, PAULA R
KANANI, MARY H
KEES, CASEY
KEMP, TIMOTHY
KHAN, NAJIA
KRAFT, KENNETH
KUEHNER, REX
KURODA, TAKAKO
LANTIN, CHANTAL
LARNERD, TAMATHY C
LARSEN, JON E
LARSON, RONALD A
LEACH, JILL
LEMBERGER, MARC B
LOVING, NINA
MACFARLANE, LINDA P
MACRAE, JOLENE B
MALONE, JOSEPH E
MANDZIJ, MARK O
MARSHALL, BRYAN C
MARTINEZ, ZITA
MCAFEE, SARAH
MCALLISTER, MINDY L
MCEWEN, DAVID W
MEDINA, MANUEL J
MELLO, MANUEL E
MENZEL, HOLLIE
MILLS, DUSTY T
MITCHELL, ANNA M
MOORE, CARRIE
MULLINGS, VICKIE L
MURPHY, PAULA M
NEELEY, JAY
NELSON, P A
NEMECEK, KATHY B
NIKRAVI, SANDY
ONDIK, C A
OTTAKA, JOSEPH F
PAGE, SHARYN L
PETRON, WENDY

S GREEN VALLEY PKWY 2000 (Cont'd)

595 RALEY, CRYSTAL L
RAMOS, JAVIER
REVIGLIO, M H
RICHERT, TERRY A
RIGG, JEAN
RISPALJE, PHILIP
ROBERTS, PAULA J
ROERSMA, PAUL
RUFFRIDGE, R
SCHAUWECKER, TARA
SCHLEGEL, RICHARD
SEITMAN, ADAM
STANLEY, V L
STENGEL, ERIN K
STJOHN, JOY
SWANSON, HARRY
TASCIONE, C M
TAYLOR, SHERRAN
TERRY, ANGELA I
THOMPSON, KRISTY L
TIBERIO, LOUIS
TOWNSEND, ANDREW
ULAN, MICHAEL
URE, SARAH E
VALDEZ, RICH
VAUGHN, C
VILLAMAR, CARLOS S
WATSON, MICKEY H
WEAVER, S
WESTERHAUSEN, AMY F
WHEELER, D
WIGMORE, GRANT
WOLLARD, CHARLES



Preliminary Phase I Hazardous Material Assessment
Technical Memorandum

Attachment 2
Site Reconnaissance Photographs




Attachment 2: Site Reconnaissance Photographs



Photograph 1: Project Area West Boundary: Pecos Road



Preliminary Phase I Hazardous Material Assessment Technical Memorandum



**Photograph 2: Project Area East Boundary:
Looking East**



Photograph 3: Project Area



Preliminary Phase I Hazardous Material Assessment Technical Memorandum



Photograph 4: Project Area



Photograph 5: Project Area



Preliminary Phase I Hazardous Material Assessment Technical Memorandum



Photograph 6: 600 Green Valley Parkway: Smiths Fuel Center

Note: Has registered underground storage tank



Photograph 7: 2600 Paseo Verde Parkway

Note: Per EDR address, former Chevron station and no longer exists



Preliminary Phase I Hazardous Material Assessment
Technical Memorandum



Photograph 8: 2470 Paeso Verde Parkway



Photograph 9: 43 Stephanie Street

Note: Formerly historical cleaner



Preliminary Phase I Hazardous Material Assessment
Technical Memorandum



Photograph 10: 2470 St. Rose Parkway: Commercial Office Space



Photograph 11: Map ID 75: 60 North Valle Verde Drive

Note: Resource Conservation and Recovery Act Large-Quantity Generator




Preliminary Phase I Hazardous Material Assessment Technical Memorandum



Photograph 12: Map ID Y114: 130 South Stephanie Street

Note: Identified as a solid waste recycling facility



**Photograph 13: Map ID 106 (0.002 to 0.25 mile):
2605 St. Rose Parkway**



Preliminary Phase I Hazardous Material Assessment Technical Memorandum



Photograph 14: Brownfield Location (0.47 miles north) – Cornerstone Park

Note: Former aggregate mine and impacted area



Attachment 3
Well Logs and
Nevada Department of Environmental
Protection Brownfields Program Project
Fact Sheet: Cornerstone Park and
Dioxin Correspondence



Preliminary Phase I Hazardous Material Assessment
Technical Memorandum

Attachment 3a
Well Log 8108

WELL LOG AND REPORT TO THE STATE ENGINEER OF NEVADA

PLEASE COMPLETE THIS FORM IN ITS ENTIRETY

Log No. 8108

Rec. No. 19

Well No. 12009

Permit No. 12009

Do Not Fill In

Owner City of Henderson Well # 4 Driller Phelps Pump & Equipment Company

Address Henderson, Nevada Address 400 E. Lake Mead Blvd. Lic. No. 98

Location of well: NE 1/4 NW 1/4 Sec. 20, T. 22 N/S, R. 63 E, in Clark County

Water will be used for Municipal Total depth of well 750'

Size of drilled hole 16" Weight of casing per linear foot 45.68

Thickness of casing 5/16 Temp. of water _____

Diameter and length of casing 14" O.D. x 700'
(Casing 12" in diameter and under give inside diameter; casing 12" in diameter give outside diameter.)

If flowing well give flow in c.f.s. or g.p.m. and pressure _____

If nonflowing well give depth of standing water from surface 325'

If flowing well describe control works _____
(Type and size of valve, etc.)

Date of commencement of well 6-1-64 Date of completion of well 9-10-64

Type of well rig Rotary and Cable tool

LOG OF FORMATIONS

From feet	To feet	Thickness feet	Type of material
580	600	20	Red sticky clay w/gravel streaks
600	630	30	Red and grey clay w/gravel streaks
630	640	10	Grey clay
640	725	90	Blue shale
725	750	25	Light Brown shale

DEEPEN

Water-bearing Formation, Casing Perforations, etc.

Chief aquifer (water-bearing formation)

from 460 to 535 ft.

Other aquifers 355-434

536-578

First water at 325' feet.

Casing perforated

from 460 to 535 ft.
536 630

Size of perforations

3/16 x 3 Mills knife



Preliminary Phase I Hazardous Material Assessment
Technical Memorandum

Attachment 3b
Well Log 72082



Preliminary Phase I Hazardous Material Assessment
Technical Memorandum

Attachment 3c
Nevada Department of Environmental
Protection Brownfields Program Project
Fact Sheet: Cornerstone Park



BROWNFIELDS PROGRAM PROJECT FACT SHEET

Cornerstone Park City of Henderson, Clark County

SITE BACKGROUND

The site is a former gravel mine that was established in the 1950s and operated until 2001. The property was used for mining and processing aggregate, and a concrete batch plant and asphalt mixing plant were added in 1990. During a risk assessment in 2001 the site's groundwater and surface water was found to be contaminated by perchlorate from two local ammonium perchlorate production plants.

The property was purchased by Cornerstone Partners I, LLC in 2001 as part of the City of Henderson's redevelopment plan for the area. In 2003 the City of Henderson applied for and was awarded a grant through the Nevada Brownfields Program (NBP) to assess groundwater contamination and well abandonment activities on the site. In 2011 the City of Henderson applied for and was awarded another grant to investigate whether site soils or surface water were contaminated by perchlorate.

FUNDING

<u>Activity</u>	<u>NBP Funding</u>	<u>Date</u>
Supplemental Assessment	\$39,019	2003
Phase II Environmental Assessment	\$49,776	2011
SUM	\$88,795	

SITE INVESTIGATIONS

In 2005/2006, perchlorate concentrations in surface and groundwater were sampled quarterly for a year and were found to be decreasing. All six abandoned wells on the site were also found to have been in compliance with all requirements.

In 2011, a Phase II Environmental Site Assessment was conducted to determine whether site soils or surface water were impacted by perchlorate. As part of this assessment, the two water bodies at the site as well as surface and sub-surface soils surrounding the water bodies were sampled and analyzed, and a risk-assessment was completed to determine if the surface water bodies and surrounding soils were suitable for their intended end uses.

SITE INFORMATION

- 1600 Wigwam Pkwy (NW of I-215 & Stephanie St.), Henderson, Clark County
- 103 acres



CURRENT STATUS

The site has been redeveloped as a community park including active and passive uses. The park provides large pavilions, a corporate plaza area, basketball and volleyball courts, picnic areas, walking trails, and a 31-acre water body.



RESOURCES

To learn more about the Nevada Brownfields Program, visit:
<https://ndep.nv.gov/environmental-cleanup/brownfields>



Preliminary Phase I Hazardous Material Assessment
Technical Memorandum

Attachment 3d
Nevada Department of Environmental
Dioxin Correspondence

McNeish, Sabra

To: Sugar, Matt
Subject: RE: I-215 Beltway Widening - Hazmat Memo

From: Benjamin Moan <bmoan@ndep.nv.gov>
Sent: Wednesday, May 24, 2023 6:48 PM
To: Sugar, Matt <Matt.Sugar@jacobs.com>
Subject: [EXTERNAL] RE: I-215 Beltway Widening - Hazmat Memo

Matt,

I've searched our GIS map of open and closed cases near and east of the I-215 stretch from Pecos to Stephanie. None of the releases were reported to be ash or dioxins. They were petroleum hydrocarbon or dry-cleaning solvent releases. Without a more detailed timeframe and location, such as an address or facility ID, there's not much more I can provide.

You are welcome to submit a records request, but without more information, I'm not sure that anyone could fulfill it. I'd recommend trying to get more information from Chris. You could try reaching out to Jennifer Carr, who is now our administrator. Her contact information should be available online. I'm hesitant to share it directly since it's not the normal chain of command for me to send her a records request. At this point I'm not sure what to even ask her.

Thanks,

Ben

Ben Moan, P.E.

Supervisor
Remediation & Leaking UST Branch, Bureau of Corrective Actions
Nevada Division of Environmental Protection
Department of Conservation and Natural Resources
375 E. Warm Springs Road, Suite 200
Las Vegas, NV 89119
bmoan@ndep.nv.gov
(O) 702-668-3919



From: Sugar, Matt <Matt.Sugar@jacobs.com>
Sent: Wednesday, May 24, 2023 1:22 PM
To: Benjamin Moan <bmoan@ndep.nv.gov>
Subject: FW: I-215 Beltway Widening - Hazmat Memo

WARNING - This email originated from outside the State of Nevada. Exercise caution when opening attachments or clicking links, especially from unknown senders.

Hello Ben,

Here is the information I am tracking. See the comment from Chris below about the dioxin.

Thanks,
Matt

Matthew Sugar, CHMM | JACOBS | Project Mgr | Global Environmental Solutions | M: 816.217.9803
matt.sugar@jacobs.com | www.jacobs.com



From: Young, Christopher <CYoung@dot.nv.gov>
Sent: Wednesday, May 24, 2023 9:11 AM
To: McNeish, Sabra <Sabra.McNeish@jacobs.com>; Brooke.Prescia@cityofhenderson.com
Cc: Goldsworthy, Benjamin <Benjamin.Goldsworthy@jacobs.com>; Sugar, Matt <Matt.Sugar@jacobs.com>; Dinkelman, Ilka <Ilka.Dinkelman@jacobs.com>
Subject: [EXTERNAL] RE: I-215 Beltway Widening - Hazmat Memo

Sabra

NDOT, doesn't have any historic documents that would be of value. Rob Piekarz, our Hazmat Supervisor, suggests contacting NDEP for that information and proceed accordingly. This may involve an in-person file review at NDEP's Las Vegas office. Also, Todd Croft and Jennifer Carr, both of NDEP, were involved in numerous projects with "ash" considerations and would be good contacts. Thank you.

[Chris Young](mailto:CYoung@dot.nv.gov)

Chief, Environmental Services Program
Environmental Division
Nevada Department of Transportation
1263 South Stewart Street
Carson City, NV 89712
o 775.888.7687 c 775.315.7744
e cyoung@dot.nv.gov | w dot.nv.gov

From: McNeish, Sabra <Sabra.McNeish@jacobs.com>
Sent: Tuesday, May 23, 2023 10:49 AM
To: Young, Christopher <CYoung@dot.nv.gov>; Brooke.Prescia@cityofhenderson.com
Cc: Goldsworthy, Benjamin/MKE <benjamin.goldsworthy@jacobs.com>; Sugar, Matt <Matt.Sugar@jacobs.com>;
Dinkelman, Ilka <Ilka.Dinkelman@jacobs.com>
Subject: RE: I-215 Beltway Widening - Hazmat Memo

Hi Chris,

Just following up about the comment regarding the dioxin contaminated ash from historic burn pits – do you happen to have any documentation regarding this that you could provide us with or is there an online resource you are aware of where information about this may be found? Since this didn't come up in our initial screening, we are unsure where to obtain any additional information about this to incorporate in the report. We aren't looking for anything in depth, just something high-level/brief for reference to incorporate in the document.

Thank you for any assistance you can provide,

Sabra (Bushey) McNeish (she/her) | [Jacobs](http://Jacobs.com) | Environmental Planner

(410) 596-7790 | Sabra.McNeish@jacobs.com
1501 W Fountainhead Pkwy, Suite 401 | Tempe, Arizona 85282
www.jacobs.com | [LinkedIn](#) | [Twitter](#) | [Facebook](#) | [Instagram](#)
[Browse Our Jobs!](#)

From: Young, Christopher <CYoung@dot.nv.gov>
Sent: Tuesday, May 23, 2023 9:14 AM
To: McNeish, Sabra <Sabra.McNeish@jacobs.com>; Brooke.Prescia@cityofhenderson.com
Cc: Goldsworthy, Benjamin <Benjamin.Goldsworthy@jacobs.com>
Subject: [EXTERNAL] RE: I-215 Beltway Widening - Hazmat Memo

Sabra

Please see the attached and the follow for comments from our Hazmat team. Thank you.

Page 11 of the Phase 1 (attached). Also, there are historical burn pits just east of the site, whose dioxin-contaminated ash was indiscriminately spread all around that area years ago. Not saying it is a problem, but I believe it should at least be acknowledged as part of the Phase 1 ESA.

[Chris Young](#)

Chief, Environmental Services Program
Environmental Division
Nevada Department of Transportation
1263 South Stewart Street
Carson City, NV 89712
o 775.888.7687 c 775.315.7744
e cyoung@dot.nv.gov | w dot.nv.gov

NOTICE - This communication may contain confidential and privileged information that is for the sole use of the intended recipient. Any viewing, copying or distribution of, or reliance on this message by unintended recipients is strictly prohibited. If you have received this message in error, please notify us immediately by replying to the message and deleting it from your computer.

NOTICE - This communication may contain confidential and privileged information that is for the sole use of the intended recipient. Any viewing, copying or distribution of, or reliance on this message by unintended recipients is strictly prohibited. If you have received this message in error, please notify us immediately by replying to the message and deleting it from your computer.

NOTICE - This communication may contain confidential and privileged information that is for the sole use of the intended recipient. Any viewing, copying or distribution of, or reliance on this message by unintended recipients is strictly prohibited. If you have received this message in error, please notify us immediately by replying to the message and deleting it from your computer.